






Operations West Map

MCFARLAND
 CA-SHF-001175
 8/27/2021
 122,349 acres at 20:00 on 8/26

- | | | |
|---|--|---|
| <ul style="list-style-type: none"> Other Property Pump Water Tank Dip Site Helispot Division Break Incident Command Post Drop Point Staging Area Lookout Landmark Repeater Safety Zone Water Source | <ul style="list-style-type: none"> Utility Exclusion Zones Completed Dozer Line Completed Hand Line Completed Mixed Construction Line Completed Road as Line Planned Dozer Line Other Fire Edge Contained Line County Boundary Wildfire Daily Fire Perimeter PG&E Distribution Lines | <ul style="list-style-type: none"> PG&E Transmission Lines PG&E Gas Lines USFS Wilderness BLM Heavy Equipment Avoidance California Department of Forestry and Fire Protection USDA Forest Service Bureau of Indian Affairs Bureau of Land Management Private Sierra Pacific Industries USDA Forest Service |
|---|--|---|





Miles 1:30,000

Map Updated: 8/26/2021 9:28 PM