







- MCFARLAND
- CAL FIRE
- USDA/Forest Service
- CountyBoundary

DIRECT PROTECTION AREA
MCFARLAND
CA-SHF-001175
8/29/2021



1:50,000

Map Updated: 08/28/2021 21:28