





# IAP MCFARLAND

CA-SHF-001175  
8/29/2021  
Page 1 of 31  
OVERVIEW

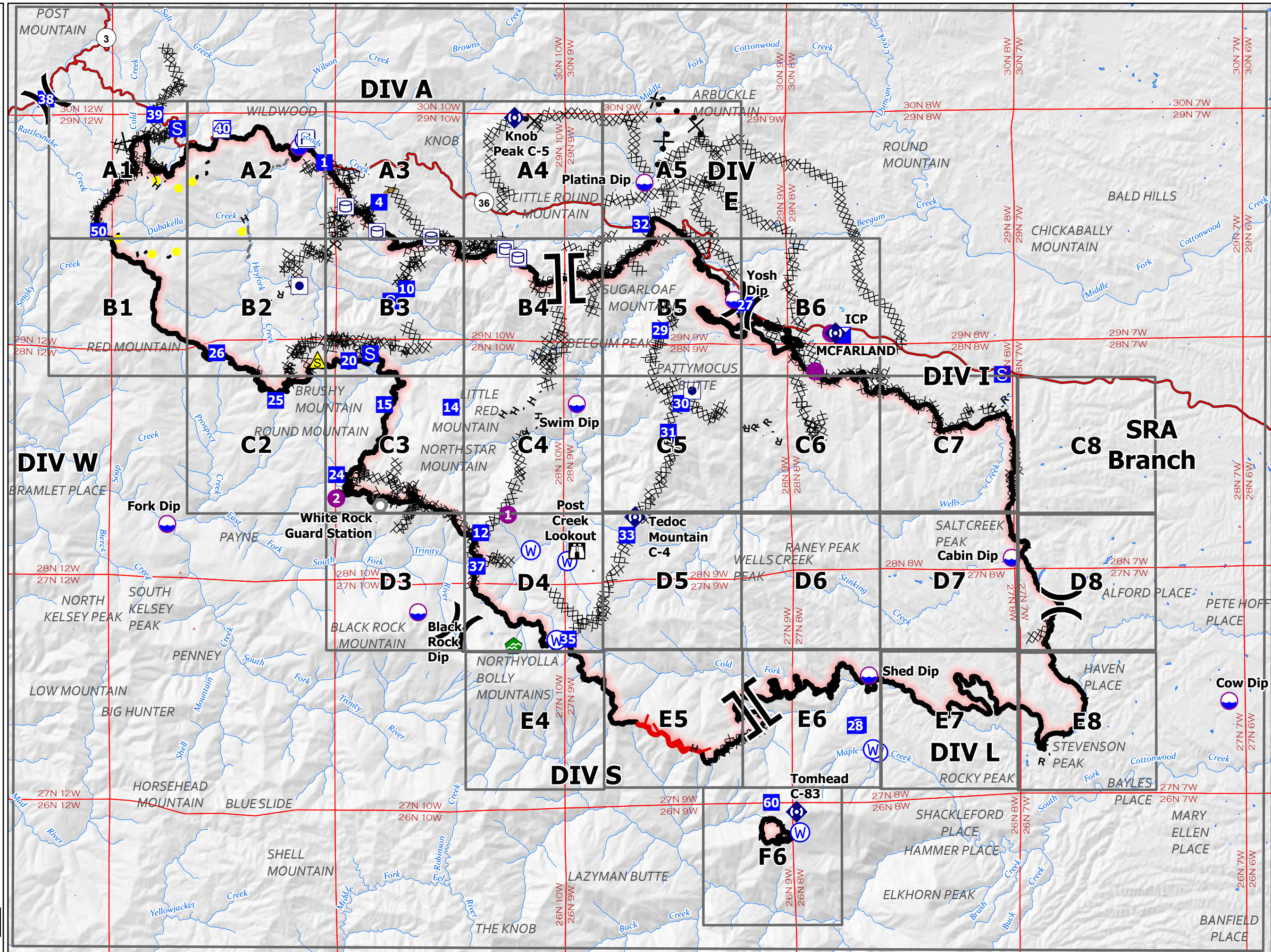
- Dip Site
- Helispot
- Division Break
- Branch Break
- Incident Command Post
- Drop Point
- Staging Area
- Lookout
- Landmark
- Water Development or Draft Site
- Repeater
- Safety Zone
- Water Source
- Other Property
- Pump
- Water Tank
- Completed Dozer Line
- Completed Hand Line
- Completed Mixed Construction Line
- Completed Road as Line
- Planned Dozer Line
- Highlighted Feature
- Other
- Repair Line
- Fire Edge
- Contained Line

Miles  
0 ¼ 1½ 3 4½

1:150,000

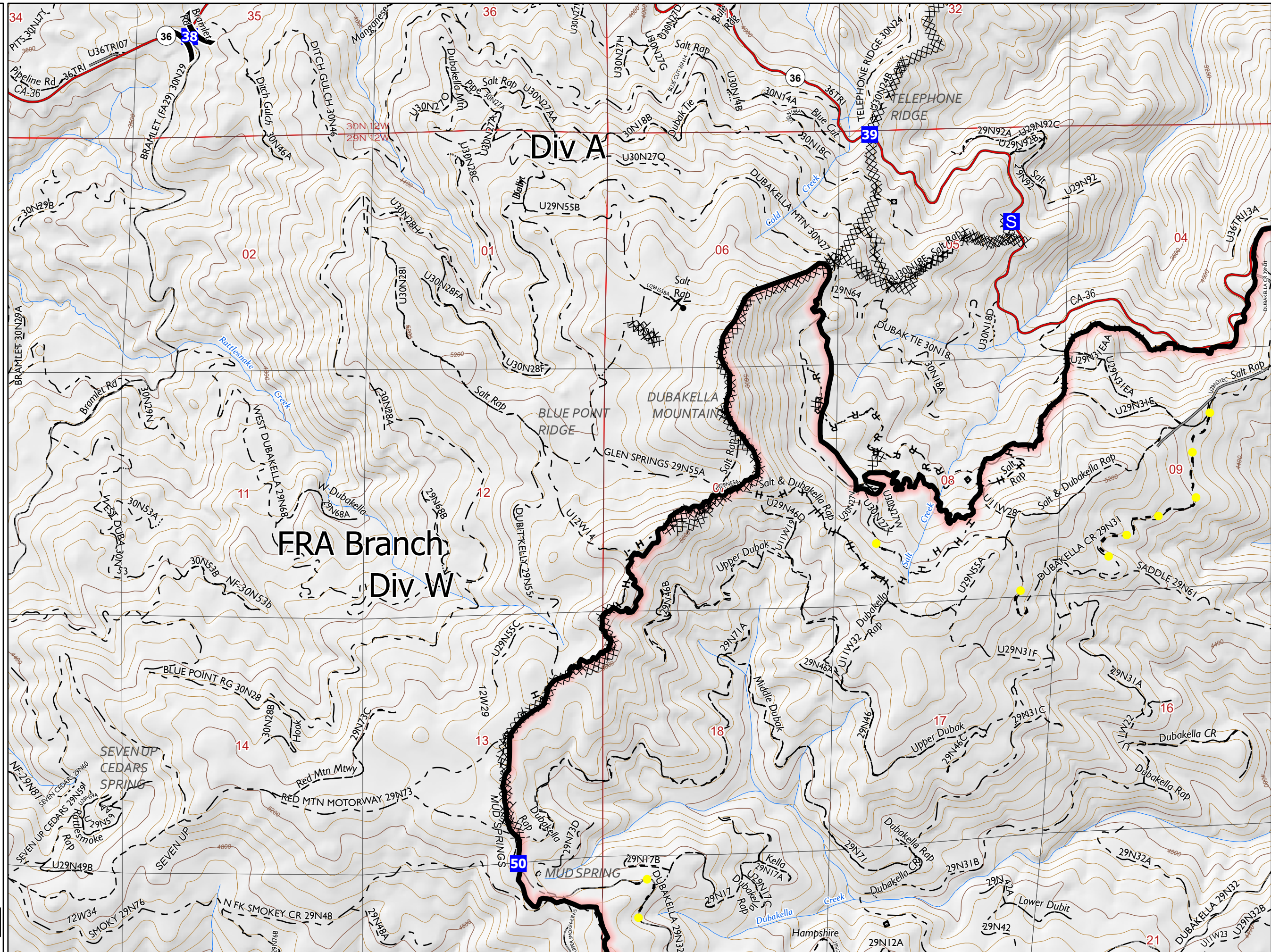
Last Updated  
08/28/2021  
22:59



# IAP MCFARLAND

CA-SHF-001175  
8/29/2021  
Page 2 of 31  
A1

- ( ) Division Break
- Drop Point
- Staging Area
- ××× Completed Dozer Line
- H - Completed Hand Line
- R - Completed Road as Line
- X• Planned Dozer Line
- Highlighted Feature
- ▬ Contained Line
- BuildingFootprints

















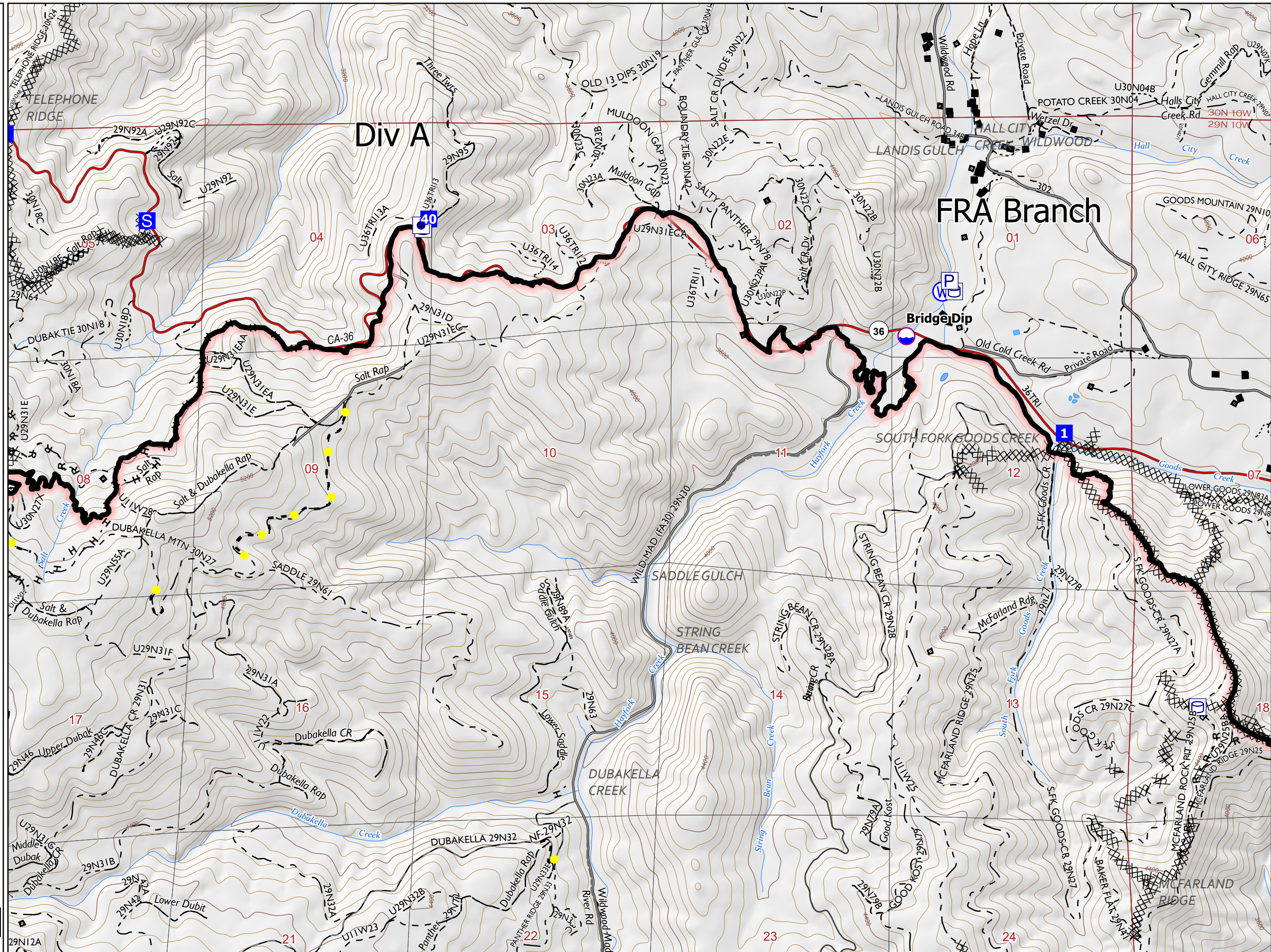
1:24,000

Last Updated  
08/28/2021  
22:59

# IAP MCFARLAND

CA-SHF-001175  
8/29/2021  
Page 3 of 31  
A2

-  Dip Site
-  Drop Point
-  Staging Area
-  Water Source
-  Other Property
-  Pump
-  Water Tank
-  Completed Dozer Line
-  Completed Hand Line
-  Completed Road as Line
-  Highlighted Feature
-  Other
-  Contained Line
-  Building Footprints





Miles










0 0.13 0.25 0.5 0.75

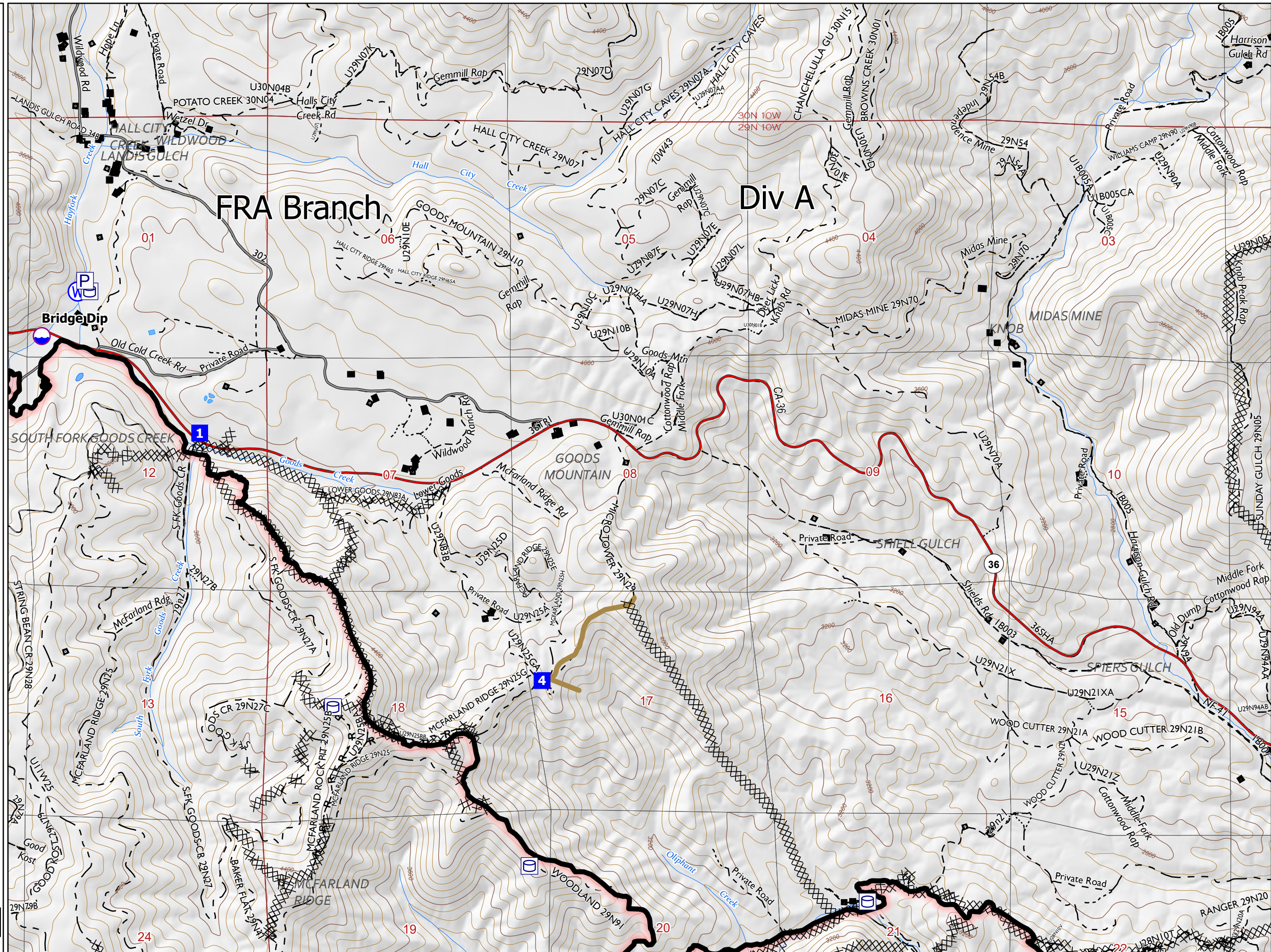
**1:24,000**

Last Updated  
08/28/2021  
22:59

# IAP MCFARLAND

CA-SHF-001175  
8/29/2021  
Page 4 of 31  
A3

-  Dip Site
-  Drop Point
-  Water Source
-  Pump
-  Water Tank
-  Completed Dozer Line
-  Completed Mixed Construction Line
-  Completed Road as Line
-  Repair Line
-  Contained Line
-  Building Footprints



0 0.13 0.25 0.5 0.75 Miles

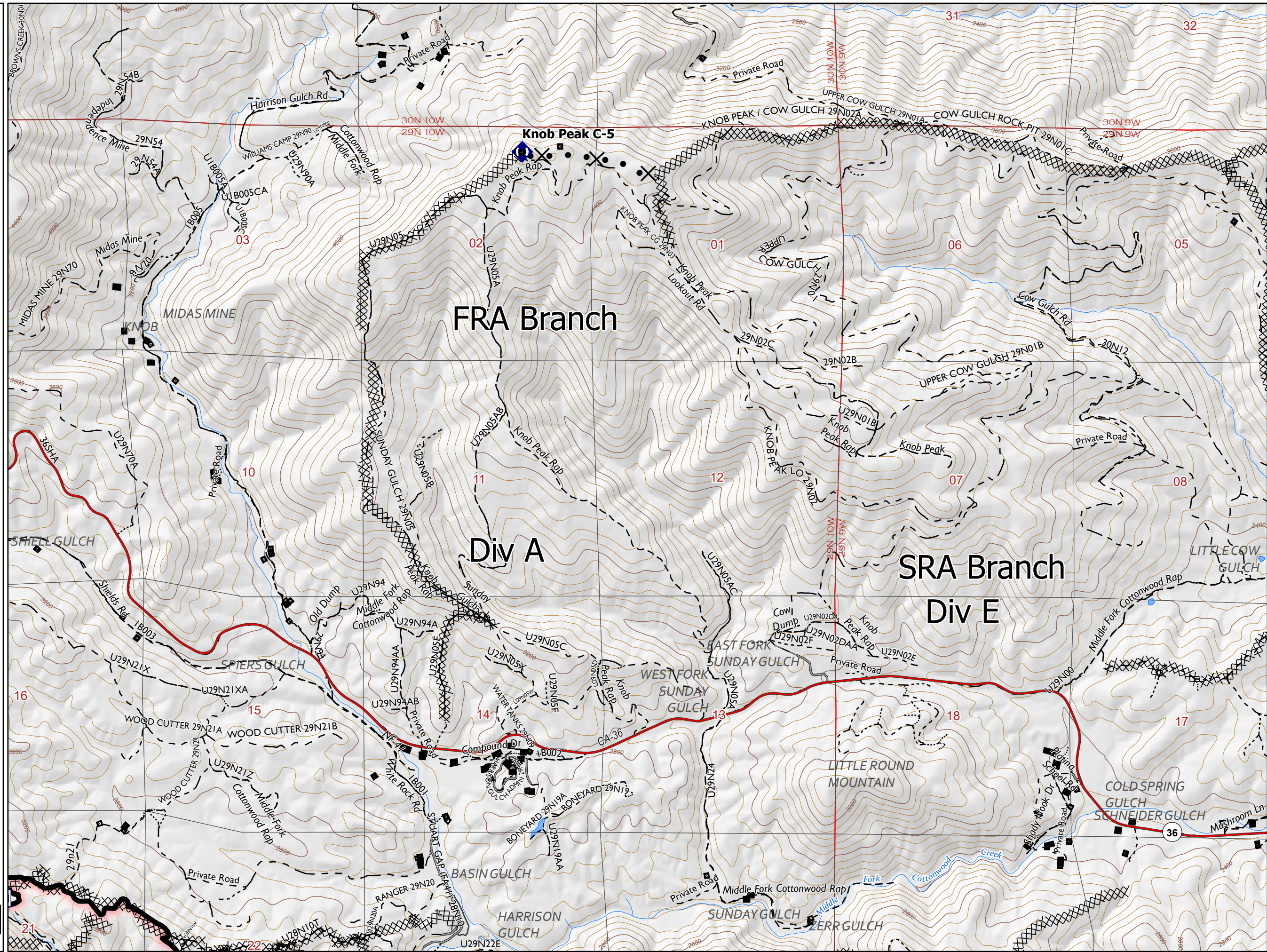
1:24,000

Last Updated  
08/28/2021  
23:00

# IAP MCFARLAND

CA-SHF-001175  
8/29/2021  
Page 5 of 31  
A4









- Repeater
- Water Tank
- Completed Dozer Line
- Completed Mixed Construction Line
- Completed Road as Line
- Planned Dozer Line
- Contained Line
- Building Footprints


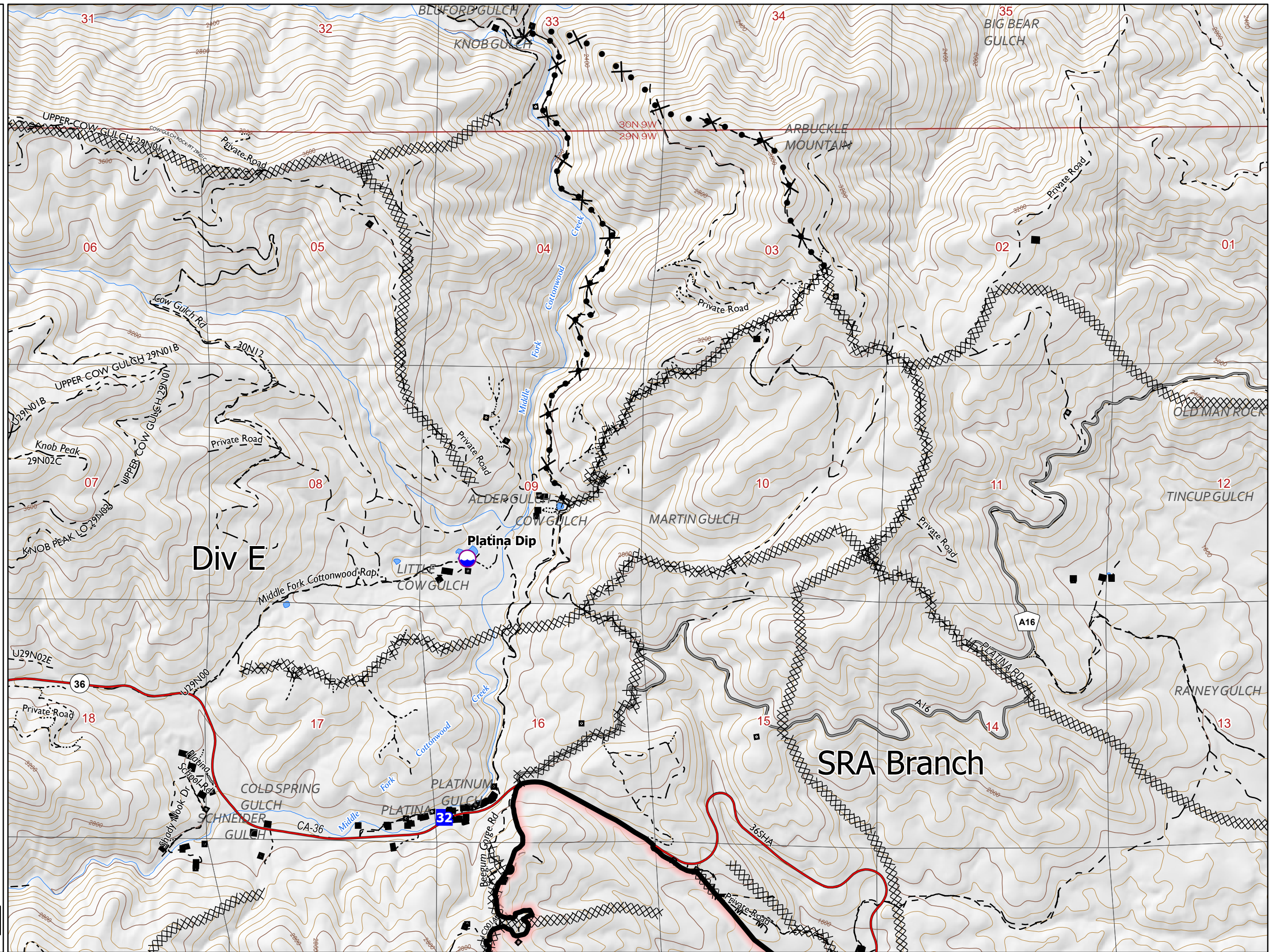


0 0.2 0.4 0.8 Miles  
1:24,000  
Last Updated 08/28/2021 23:00

# IAP MCFARLAND

CA-SHF-001175  
8/29/2021  
Page 6 of 31  
A5

-  Dip Site
-  Drop Point
-  Completed Dozer Line
-  Completed Mixed Construction Line
-  Completed Road as Line
-  Planned Dozer Line
-  Contained Line
-  Building Footprints







0 0.2 0.4 0.8 Miles

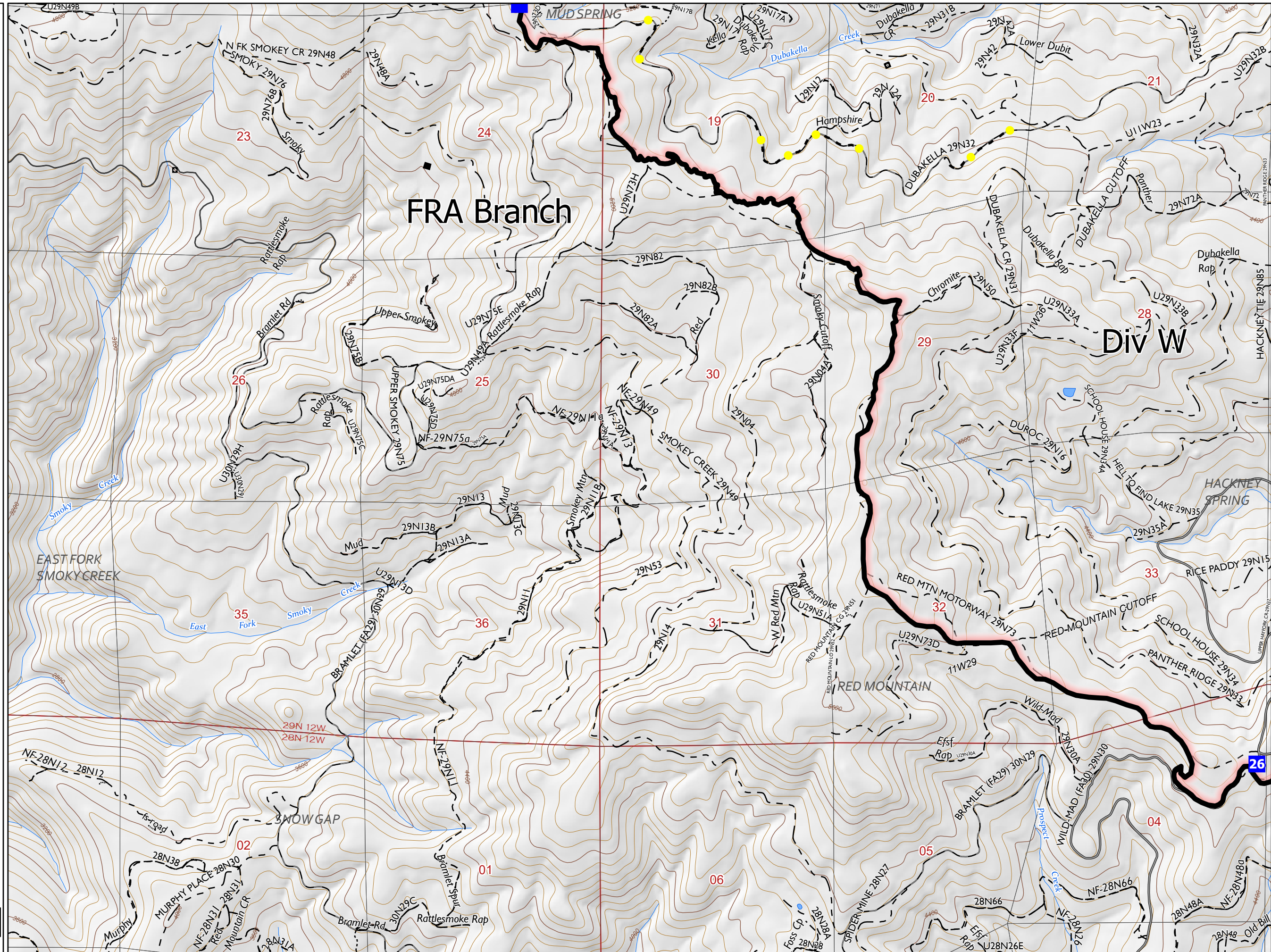
1:24,000




Last Updated  
08/28/2021  
23:00


# IAP MCFARLAND

CA-SHF-001175  
8/29/2021  
Page 7 of 31  
B1

-  Drop Point
-  Highlighted Feature
-  Contained Line
-  BuildingFootprints
















Miles  
0 0.13 0.25 0.5 0.75

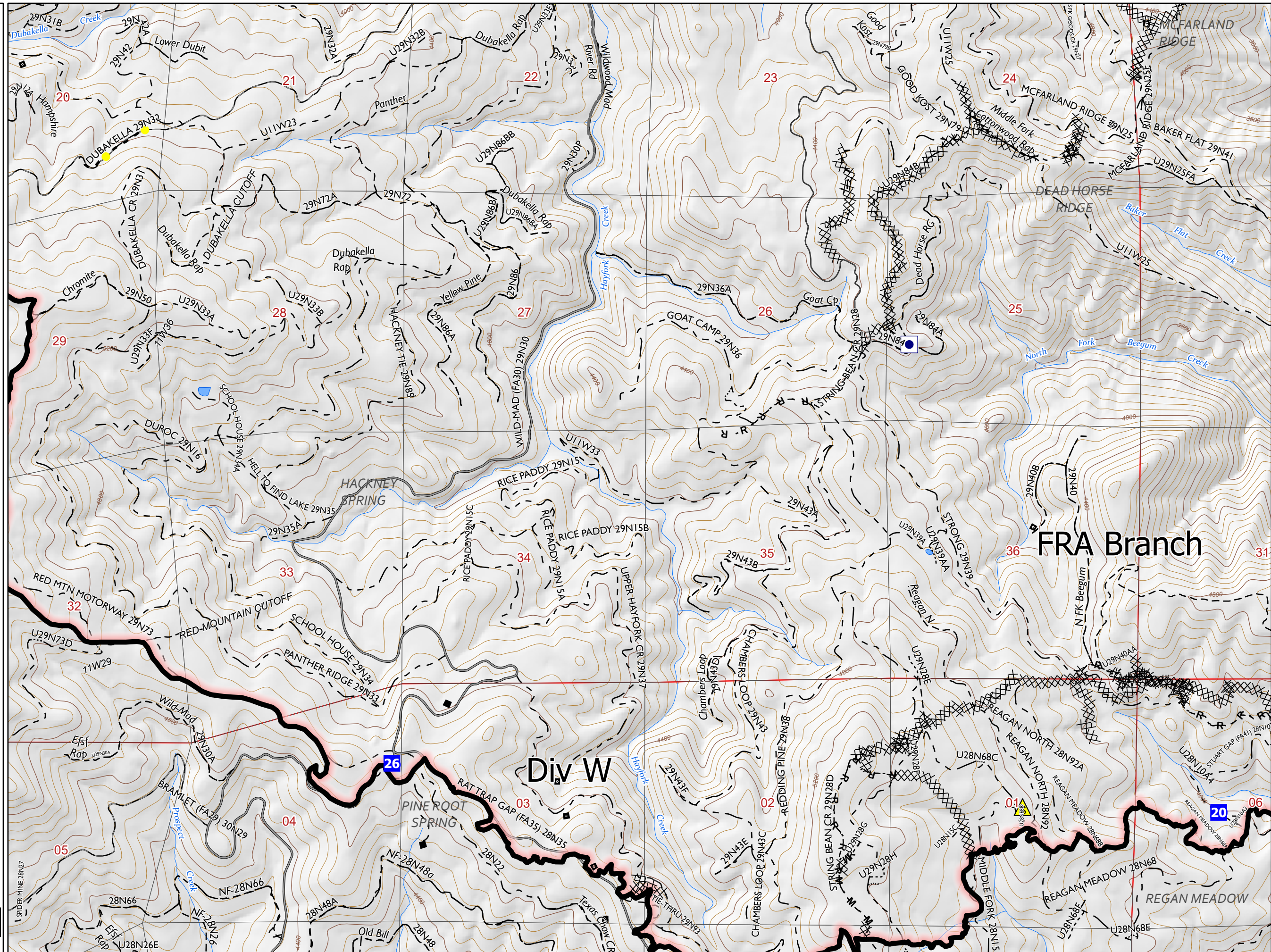
1:24,000

Last Updated  
08/28/2021  
23:00

# IAP MCFARLAND

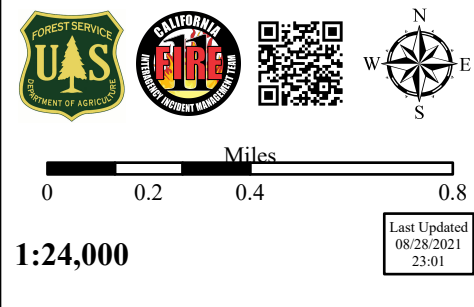
CA-SHF-001175  
8/29/2021  
Page 8 of 31  
B2

-  Drop Point
-  Safety Zone
-  Other Property
-  Completed Dozer Line
-  Completed Hand Line
-  Completed Mixed Construction Line
-  Completed Road as Line
-  Highlighted Feature
-  Other
-  Contained Line
-  BuildingFootprints



FRA Branch

Div W



0 0.2 0.4 0.8 Miles












1:24,000

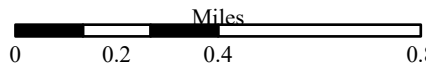



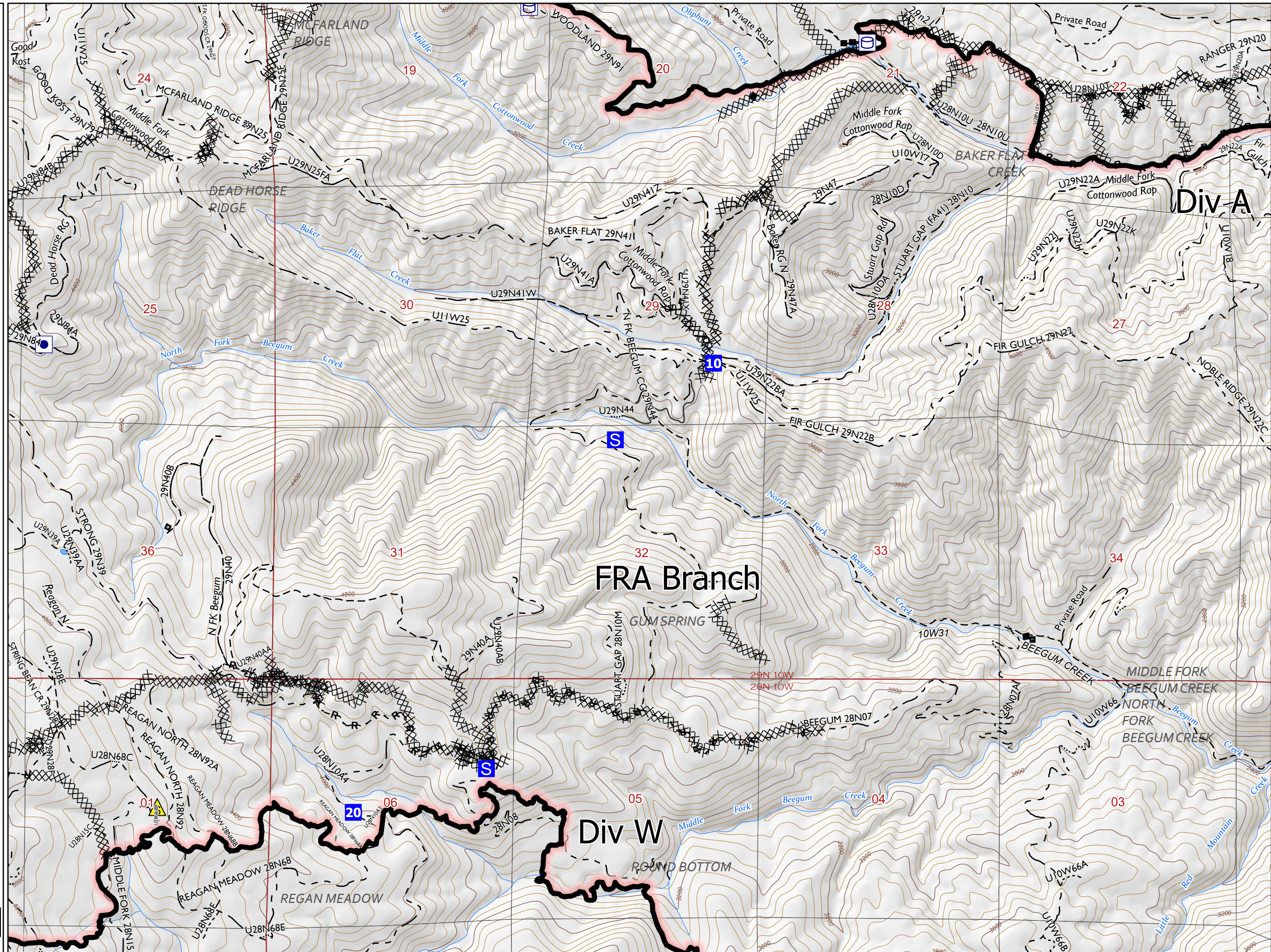
Last Updated  
08/28/2021  
23:01



# IAP MCFARLAND

CA-SHF-001175  
8/29/2021  
Page 9 of 31  
B3

-  Drop Point
-  Staging Area
-  Safety Zone
-  Other Property
-  Water Tank
-  Completed Dozer Line
-  Completed Hand Line
-  Completed Mixed Construction Line
-  Completed Road as Line
-  Contained Line
-  Building Footprints











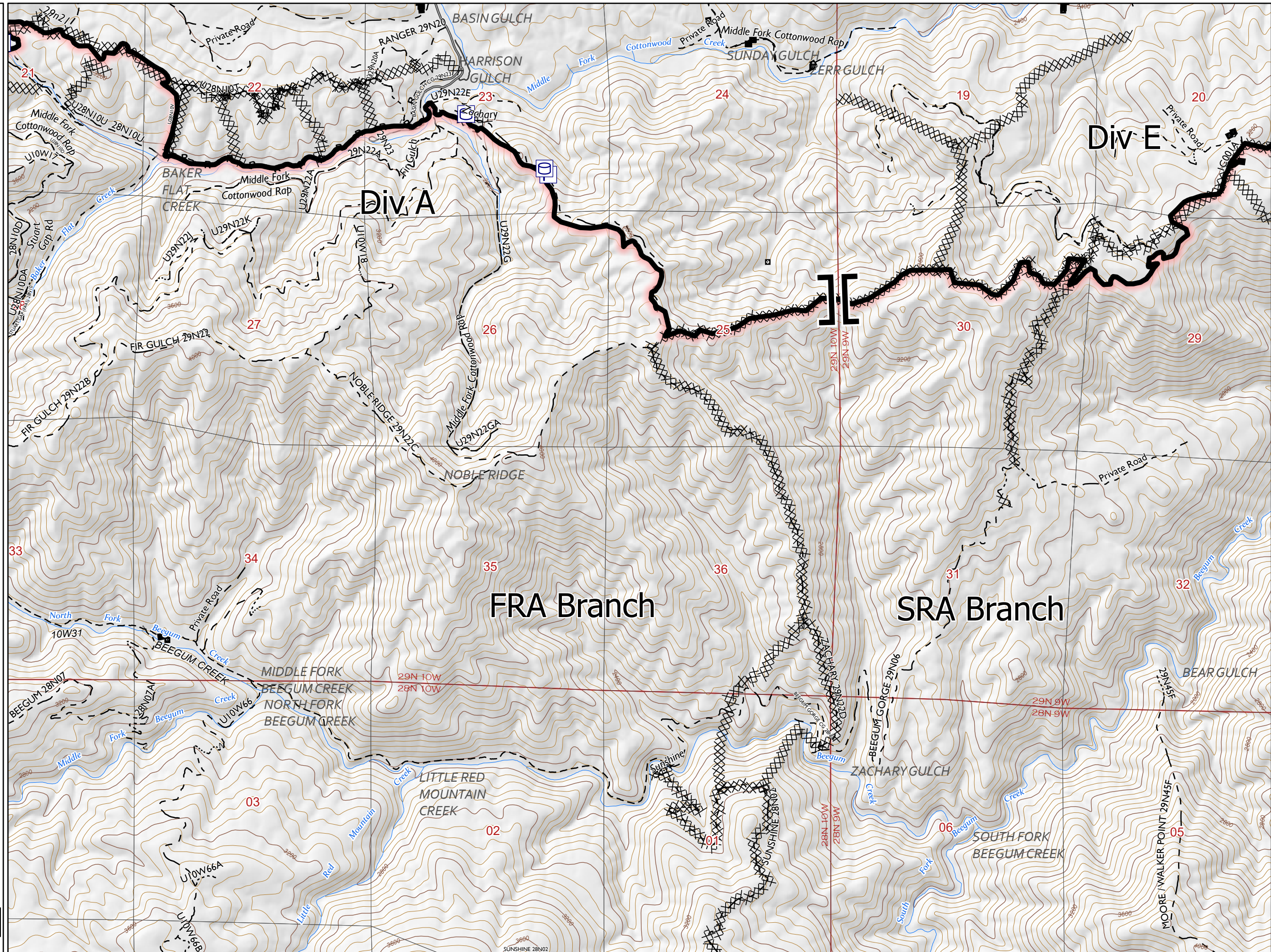
1:24,000





Last Updated  
08/28/2021  
23:01

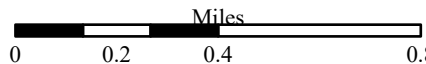
# IAP MCFARLAND

CA-SHF-001175  
8/29/2021  
Page 10 of 31  
B4

-  Branch Break
-  Pump
-  Water Tank
-  Completed Dozer Line
-  Completed Mixed Construction Line
-  Completed Road as Line
-  Contained Line
-  Building Footprints







0 0.2 0.4 0.8 Miles

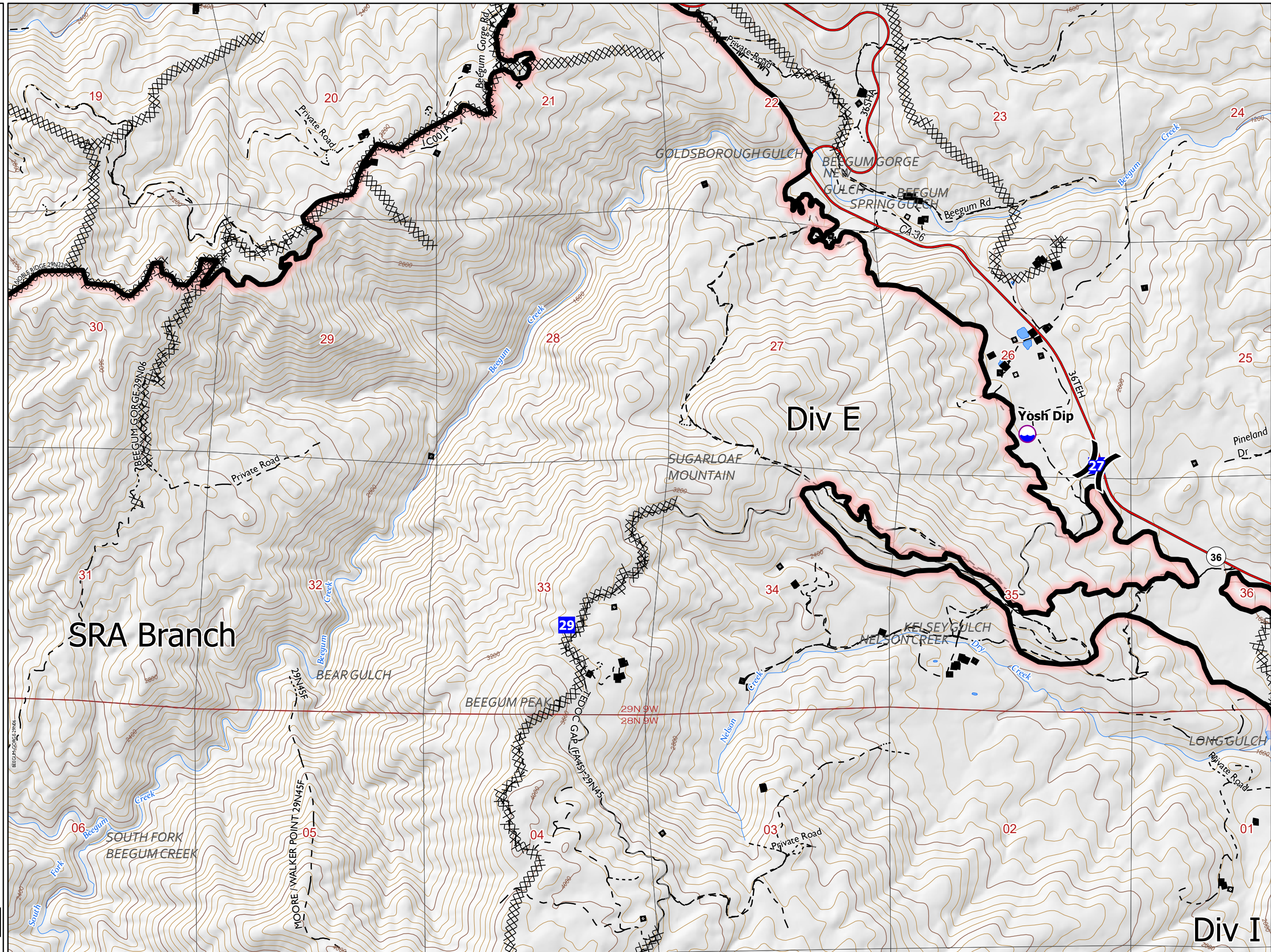
**1:24,000**

Last Updated  
08/28/2021  
23:01

# IAP MCFARLAND

CA-SHF-001175  
8/29/2021  
Page 11 of 31  
B5

- Dip Site
- Division Break
- Drop Point
- Completed Dozer Line
- Completed Mixed Construction Line
- Completed Road as Line
- Contained Line
- Building Footprints







0 0.2 0.4 0.8 Miles

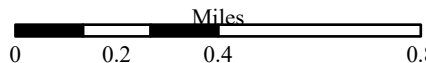



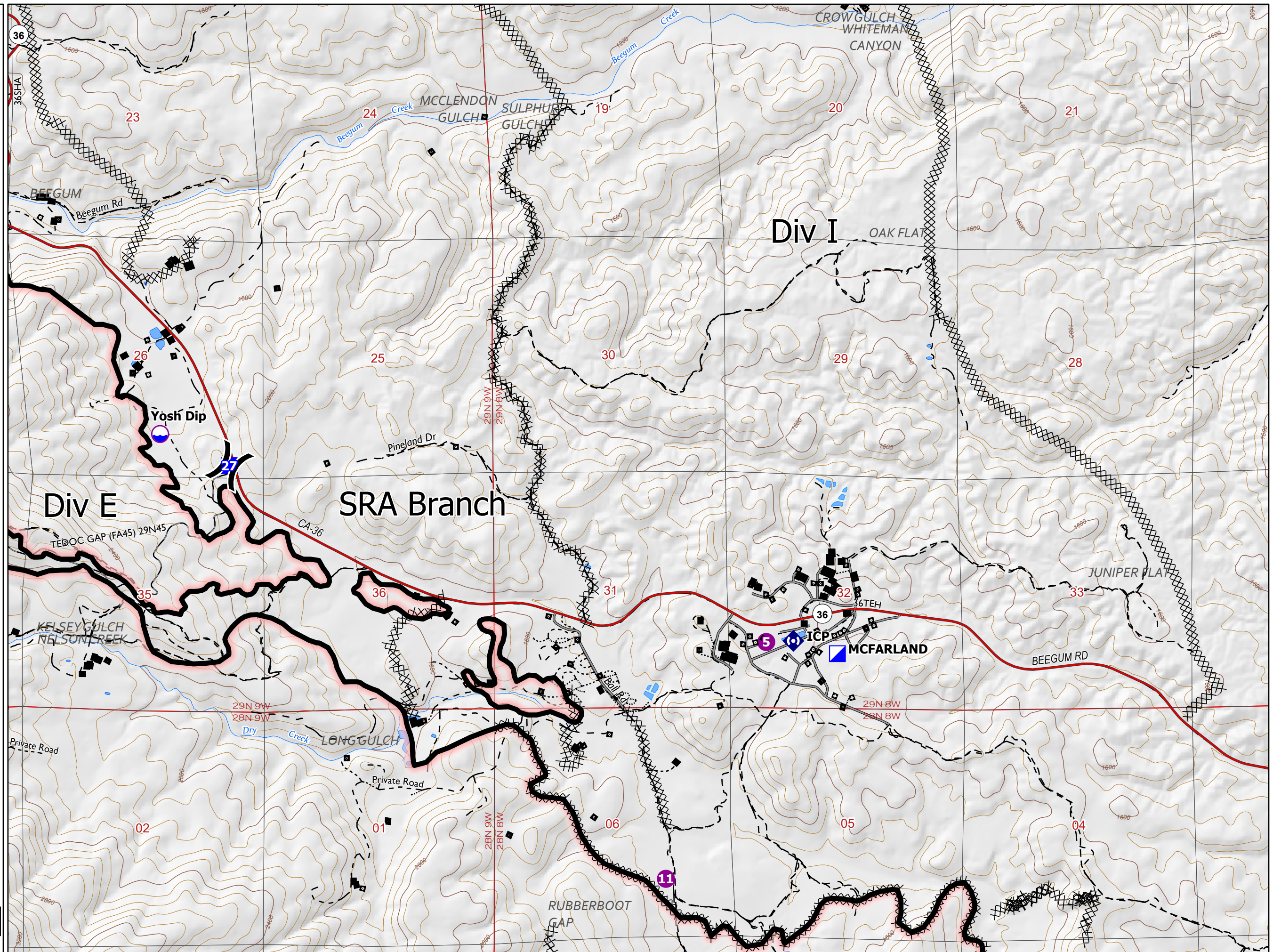
1:24,000

Last Updated  
08/28/2021  
23:01

# IAP MCFARLAND

CA-SHF-001175  
8/29/2021  
Page 12 of 31  
B6

-  Dip Site
-  Helispot
-  Division Break
-  Incident Command Post
-  Drop Point
-  Repeater
-  Completed Dozer Line
-  Contained Line
-  BuildingFootprints











0 0.2 0.4 0.8  
Miles

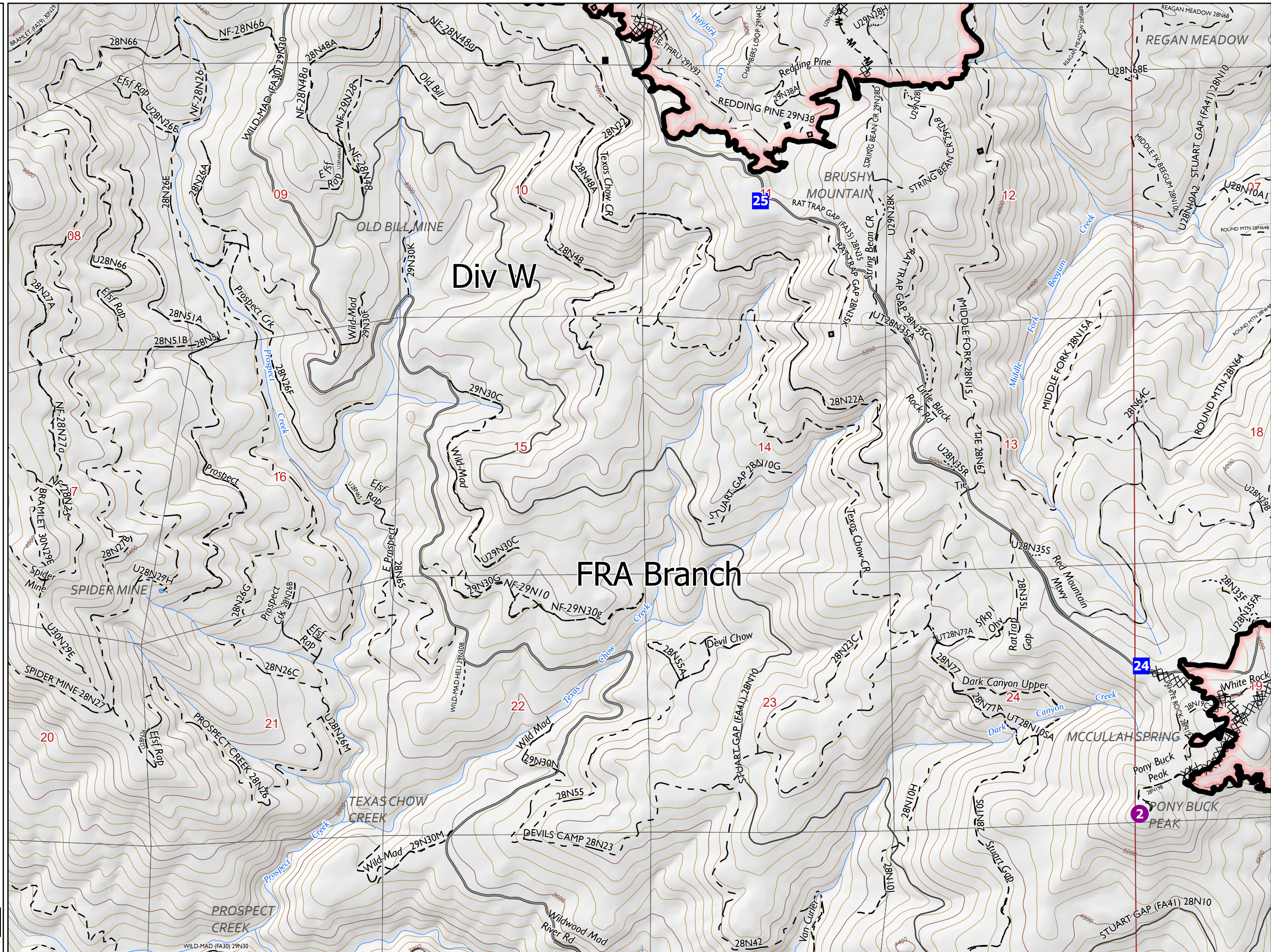
1:24,000





Last Updated  
08/28/2021  
23:02

# IAP MCFARLAND

CA-SHF-001175  
8/29/2021  
Page 13 of 31  
C2

-  Dip Site
-  Helispot
-  Drop Point
-  Completed Dozer Line
-  Completed Mixed Construction Line
-  Completed Road as Line
-  Contained Line
-  BuildingFootprints





0 0.2 0.4 0.8 Miles

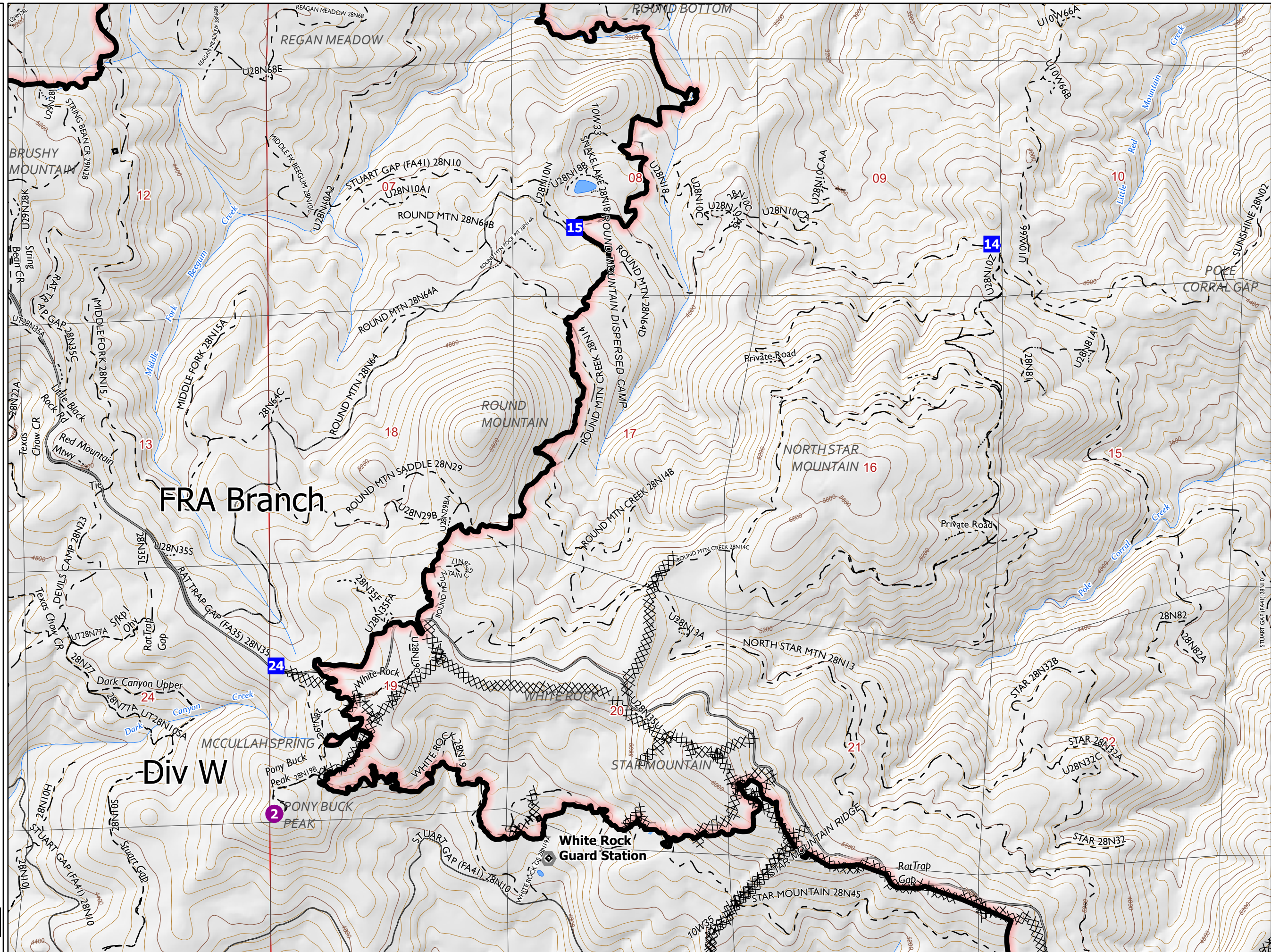
**1:24,000**

Last Updated  
08/28/2021  
23:02

# IAP MCFARLAND

CA-SHF-001175  
8/29/2021  
Page 14 of 31  
C3

- Helispot
- Drop Point
- Landmark
- ×× Completed Dozer Line
- H - Completed Hand Line
- M - Completed Mixed Construction Line
- ▬ Contained Line
- Building Footprints



FRA Branch

Div W

White Rock  
Guard Station




0 0.2 0.4 0.8 Miles

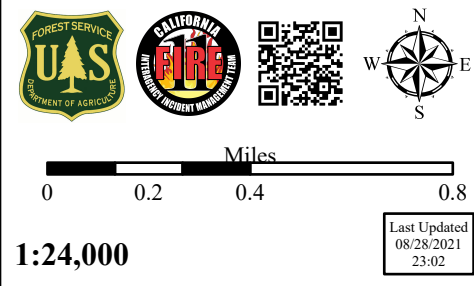
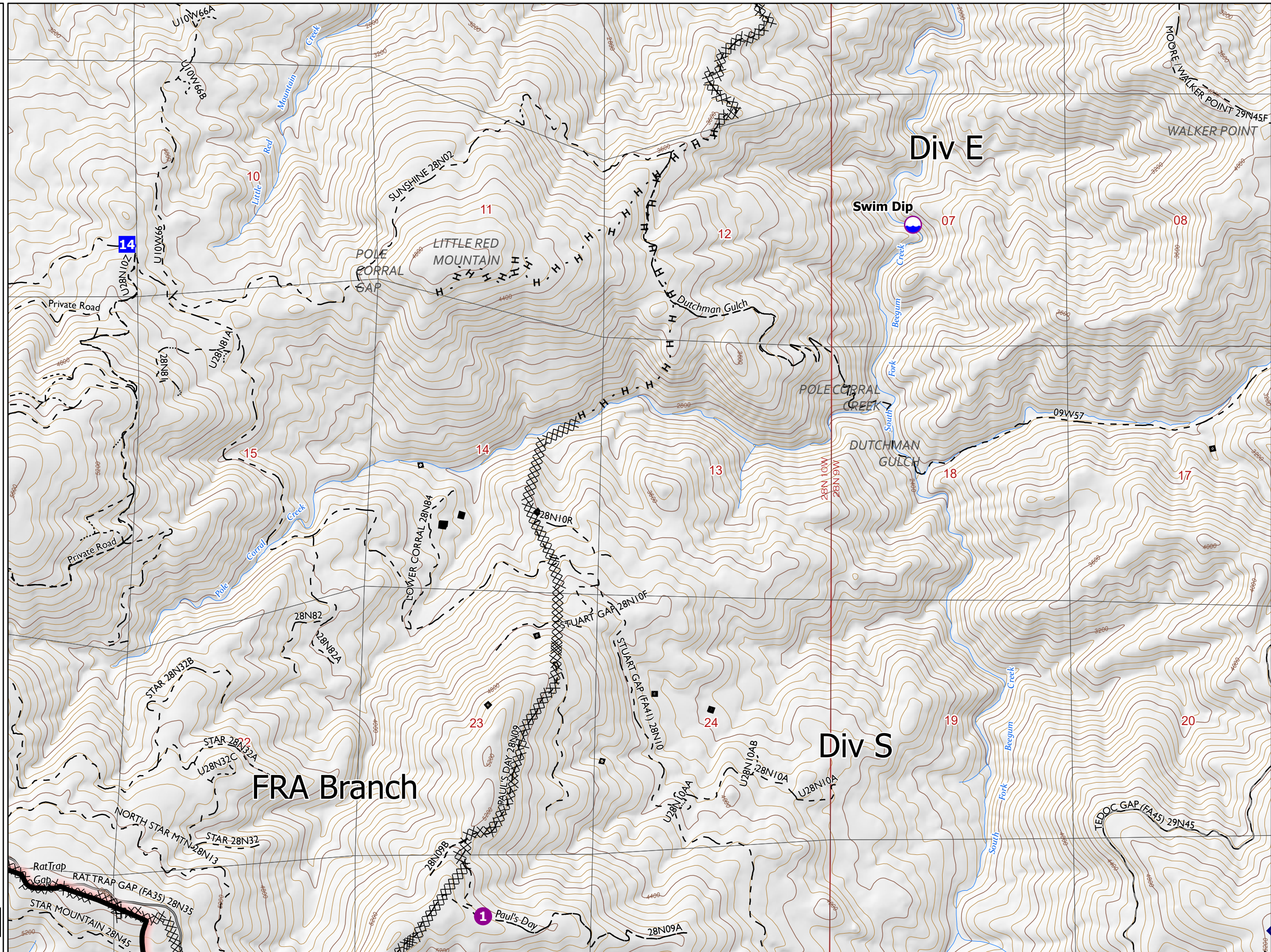
1:24,000

Last Updated  
08/28/2021  
23:02

# IAP MCFARLAND

CA-SHF-001175  
8/29/2021  
Page 15 of 31  
C4

-  Dip Site
-  Helispot
-  Drop Point
-  Repeater
-  Completed Dozer Line
-  Completed Hand Line
-  Contained Line
-  Building Footprints



0 0.2 0.4 0.8 Miles

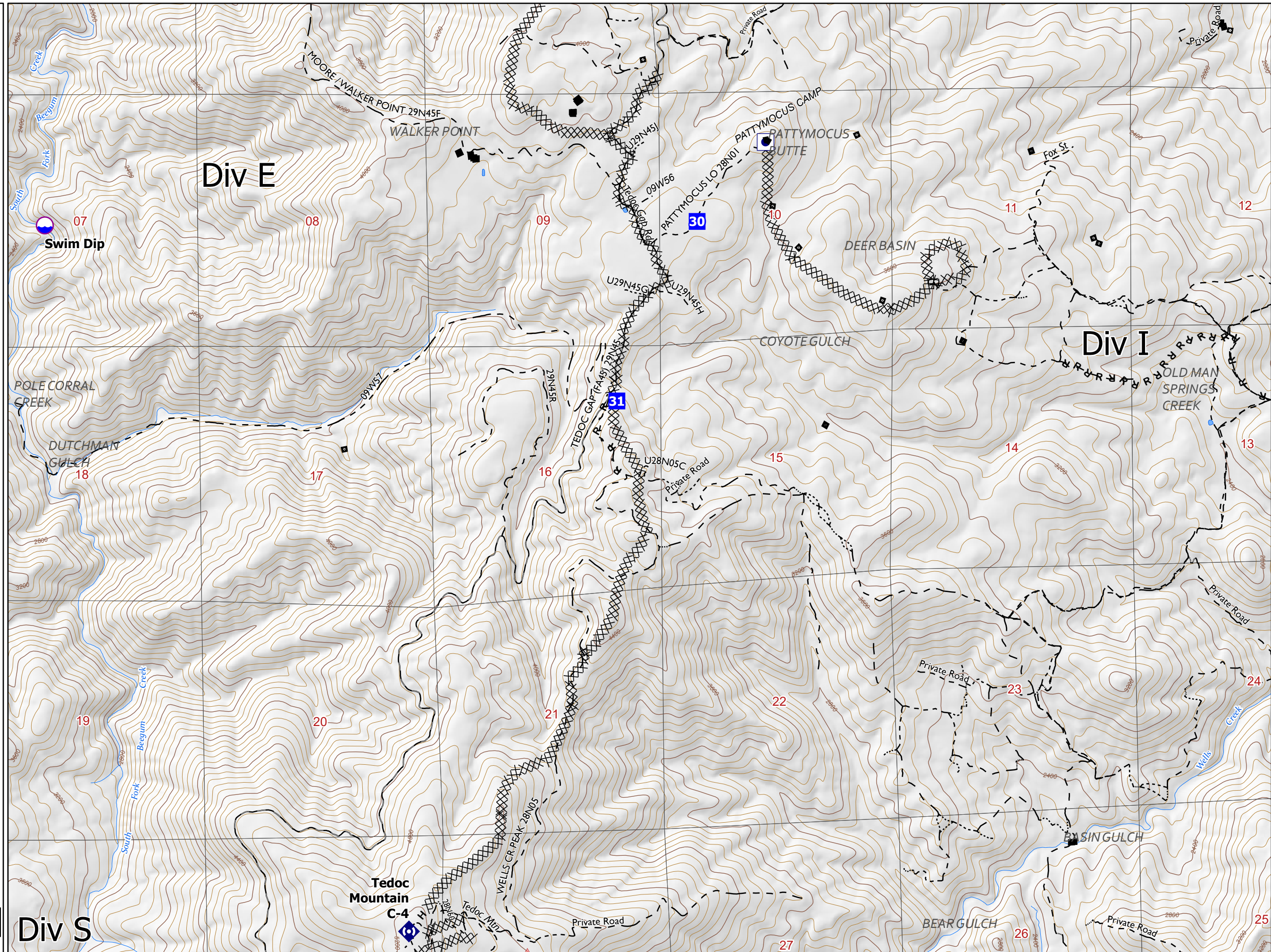
1:24,000

Last Updated  
08/28/2021  
23:02

# IAP MCFARLAND

CA-SHF-001175  
8/29/2021  
Page 16 of 31  
C5

-  Dip Site
-  Drop Point
-  Repeater
-  Other Property
-  Completed Dozer Line
-  Completed Hand Line
-  Completed Road as Line
-  BuildingFootprints



Miles  
0 0.13 0.25 0.5 0.75






1:24,000

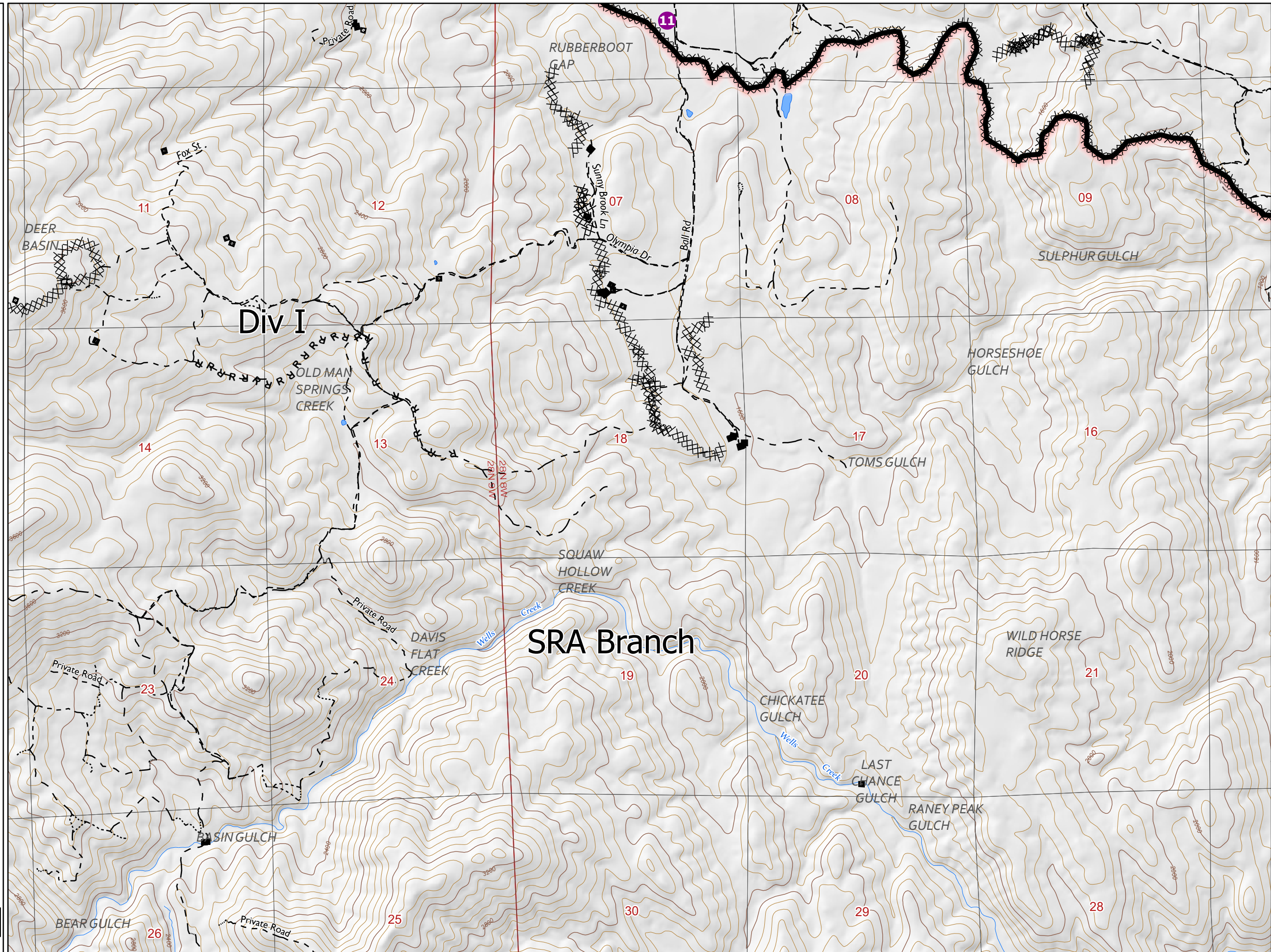
Last Updated  
08/28/2021  
23:02



# IAP MCFARLAND

CA-SHF-001175  
8/29/2021  
Page 17 of 31  
C6

-  Helispot
-  Completed Dozer Line
-  Completed Road as Line
-  Contained Line
-  BuildingFootprints



0 0.13 0.25 0.5 0.75 Miles

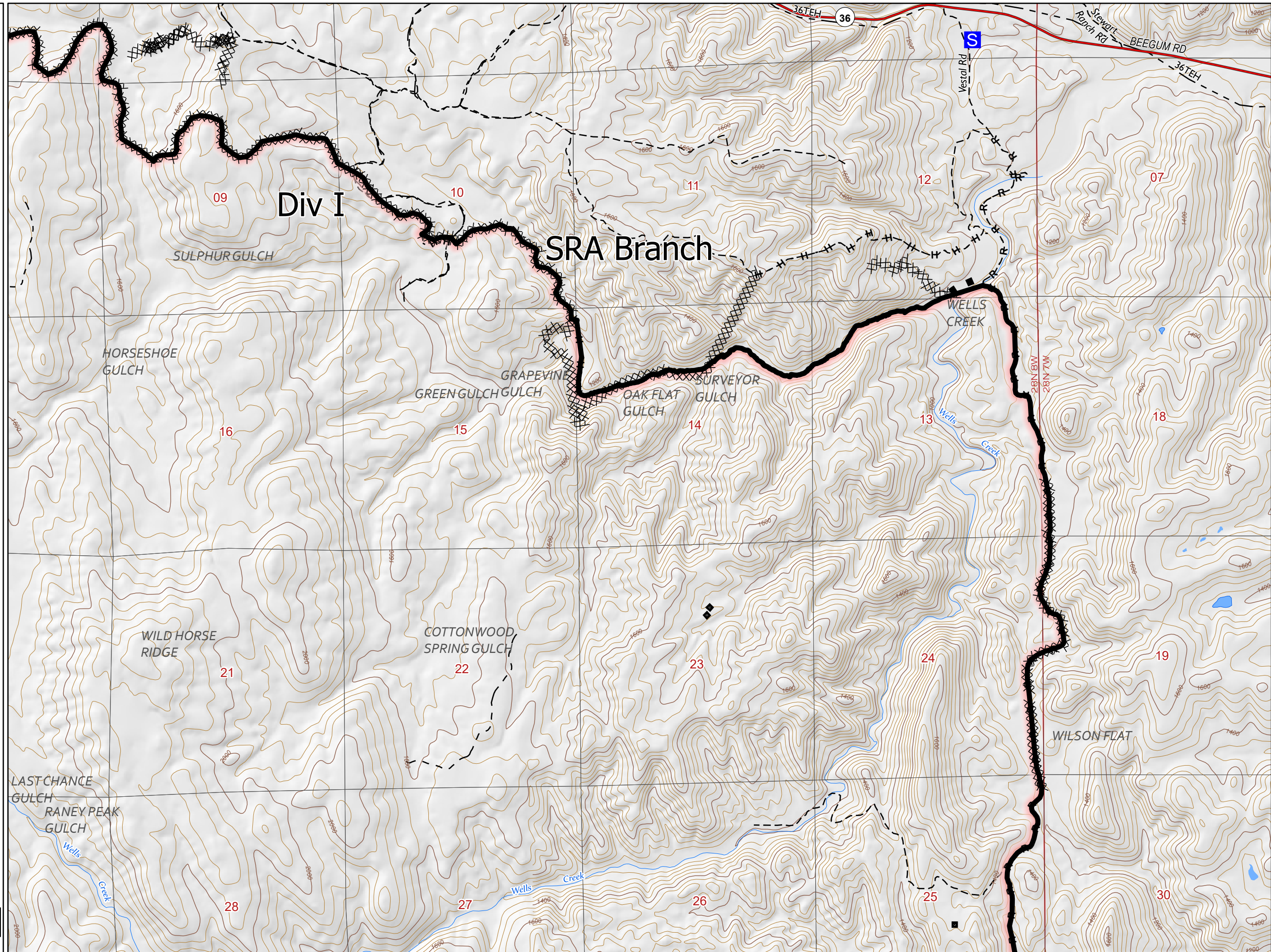
1:24,000

Last Updated  
08/28/2021  
23:03

# IAP MCFARLAND

CA-SHF-001175  
8/29/2021  
Page 18 of 31  
C7

-  Staging Area
-  Completed Dozer Line
-  Completed Hand Line
-  Completed Road as Line
-  Contained Line
-  Building Footprints









0 0.13 0.25 0.5 0.75 Miles


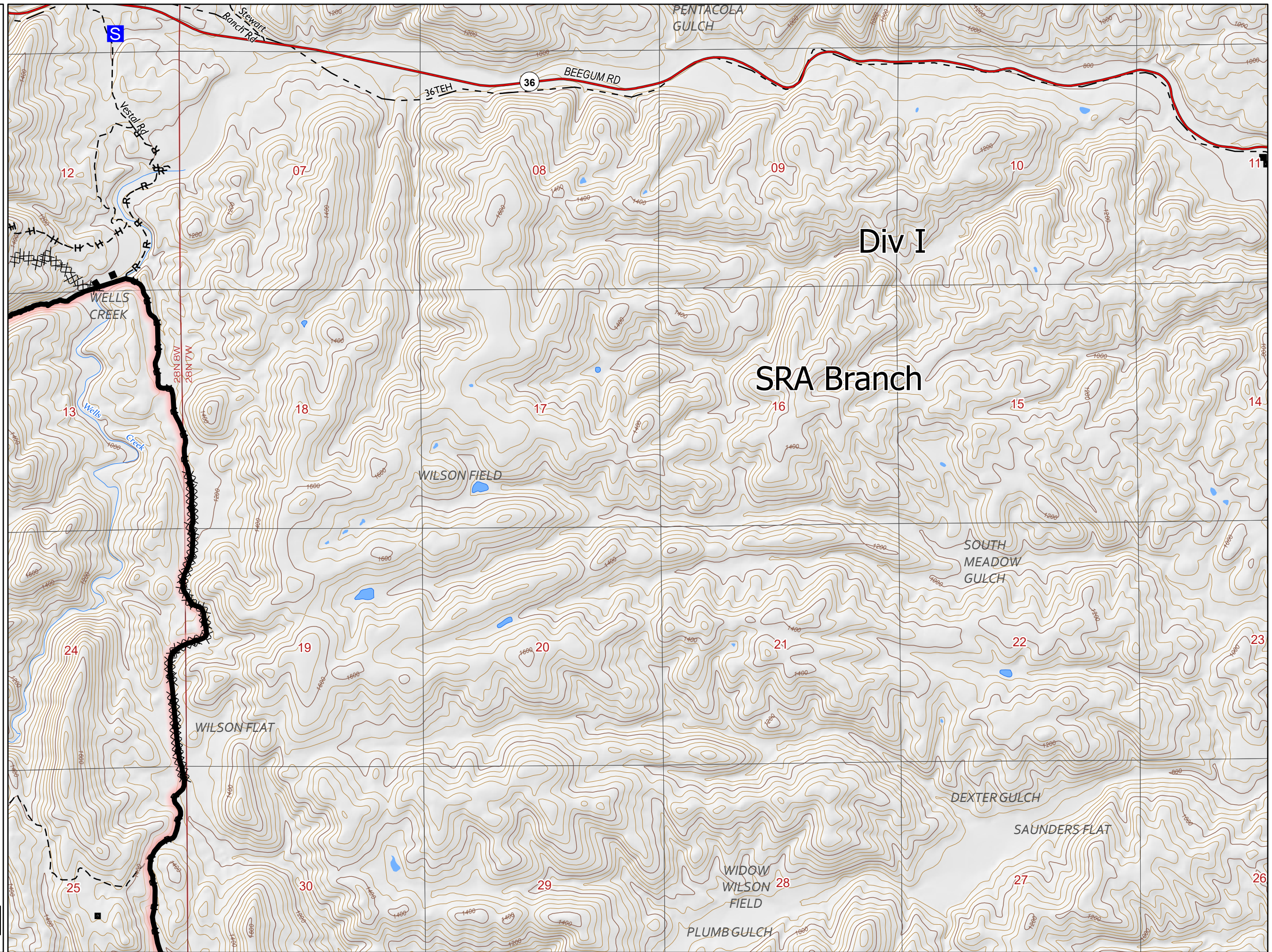
1:24,000

Last Updated  
08/28/2021  
23:03

# IAP MCFARLAND

CA-SHF-001175  
8/29/2021  
Page 19 of 31  
C8

-  Staging Area
-  Completed Dozer Line
-  Completed Hand Line
-  Completed Road as Line
-  Contained Line
-  BuildingFootprints



Miles  
0 0.13 0.25 0.5 0.75

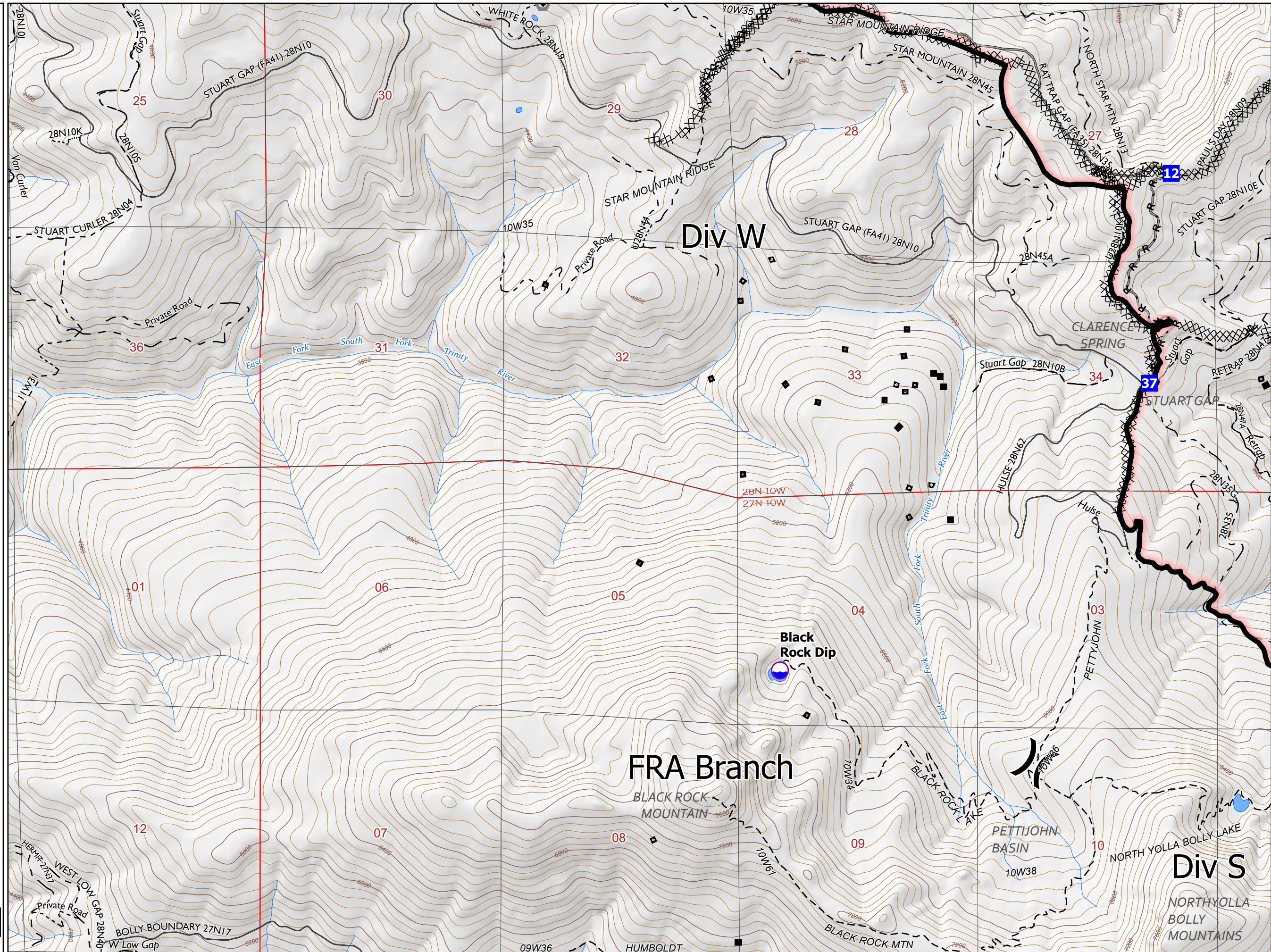
1:24,000

Last Updated  
08/28/2021  
23.03

# IAP MCFARLAND

CA-SHF-001175  
8/29/2021  
Page 20 of 31  
D3

- Dip Site
- Division Break
- Drop Point
- Landmark
- Completed Dozer Line
- Completed Road as Line
- Contained Line
- BuildingFootprints



0 0.2 0.4 0.8 Miles

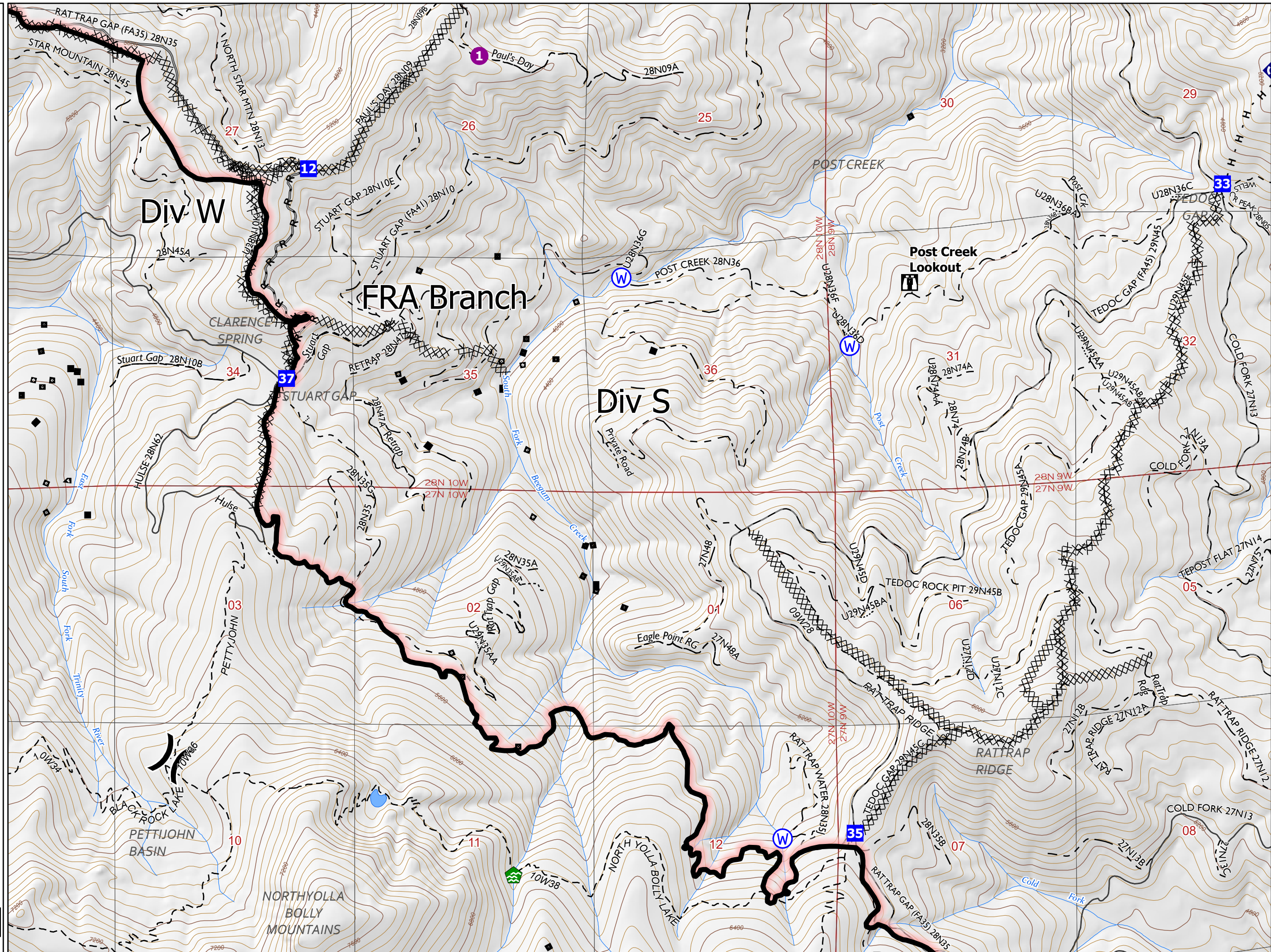
1:24,000

Last Updated  
08/28/2021  
23:03

# IAP MCFARLAND

CA-SHF-001175  
8/29/2021  
Page 21 of 31  
D4

- Helispot
- ) Division Break
- Drop Point
- 🏠 Lookout
- 🌿 Water Development or Draft Site
- 📡 Repeater
- 🌊 Water Source
- XXX Completed Dozer Line
- H - Completed Hand Line
- R - Completed Road as Line
- Other
- Contained Line
- BuildingFootprints












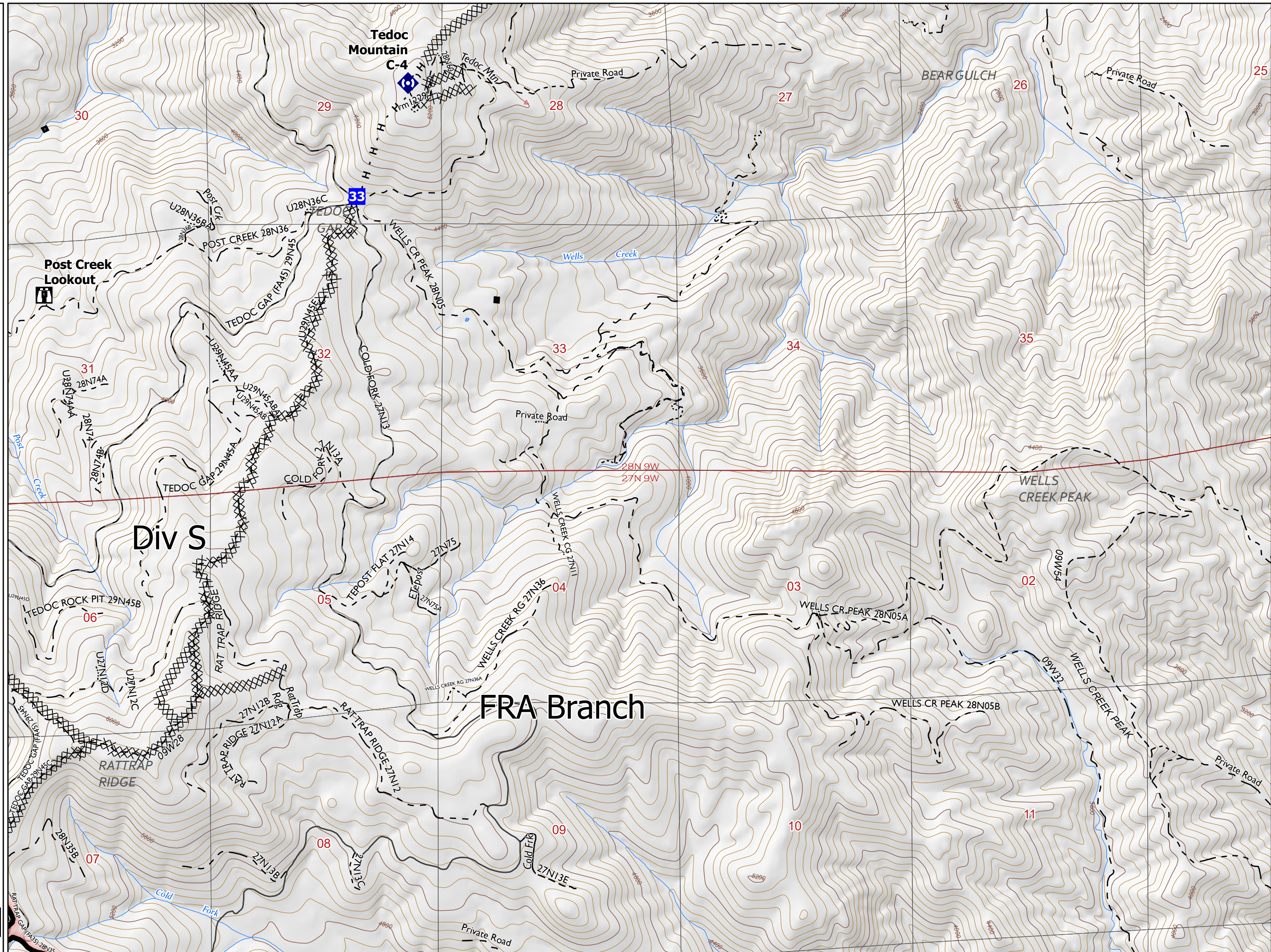
1:24,000

Last Updated  
08/28/2021  
23:03

# IAP MCFARLAND

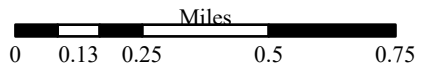



CA-SHF-001175  
8/29/2021  
Page 22 of 31  
D5

-  Drop Point
-  Lookout
-  Repeater
-  Water Source
-  Completed Dozer Line
-  Completed Hand Line
-  Other
-  Contained Line
-  BuildingFootprints



Div S

FRA Branch




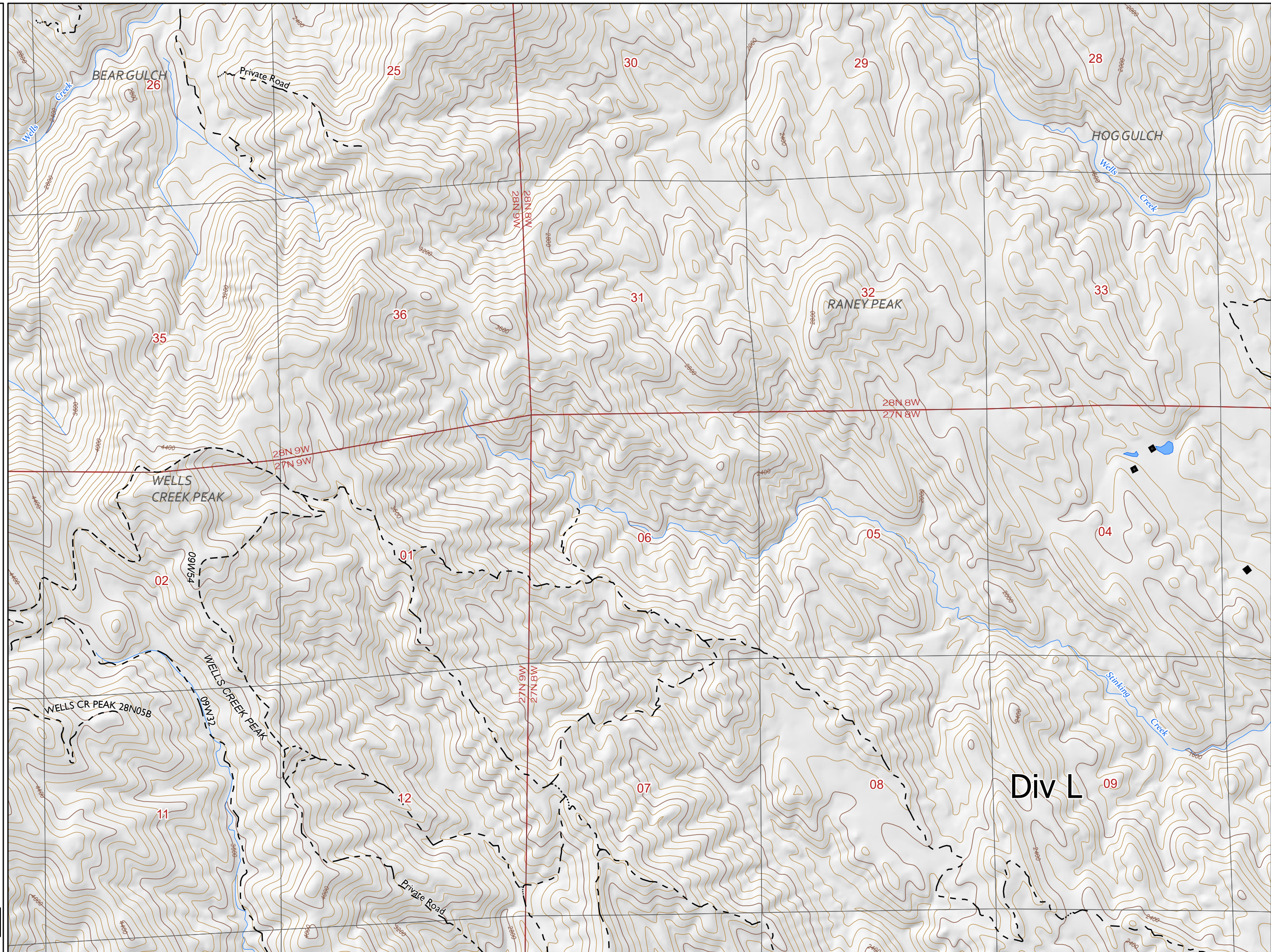
1:24,000





Last Updated  
08/28/2021  
23:03

# IAP MCFARLAND

CA-SHF-001175  
8/29/2021  
Page 23 of 31  
D6

 BuildingFootprints








0 0.2 0.4 0.8 Miles

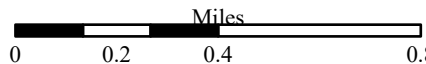



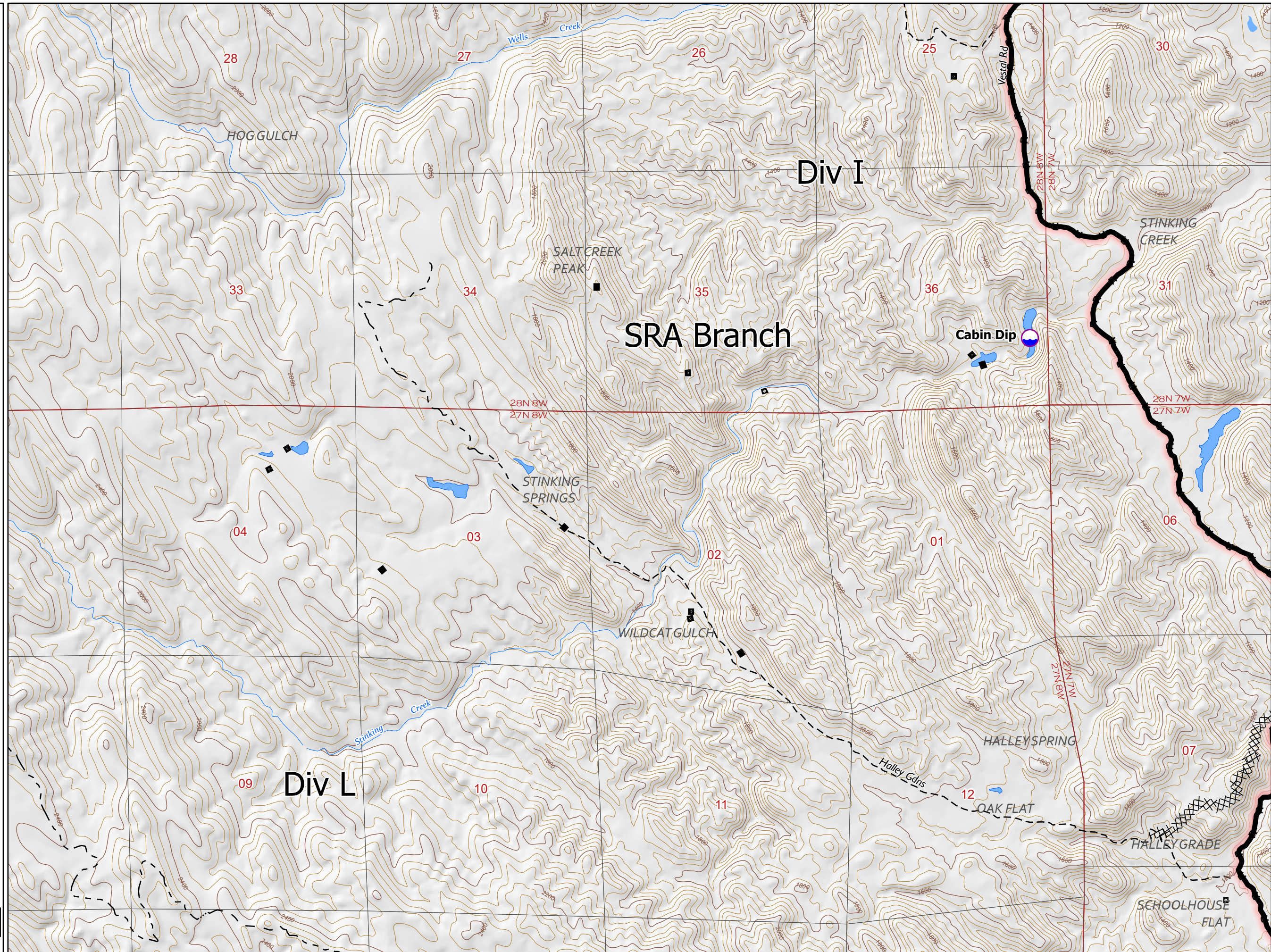
**1:24,000**

Last Updated  
08/28/2021  
23:04

# IAP MCFARLAND

CA-SHF-001175  
8/29/2021  
Page 24 of 31  
D7

-  Dip Site
-  Completed Dozer Line
-  Completed Road as Line
-  Contained Line
-  BuildingFootprints








1:24,000

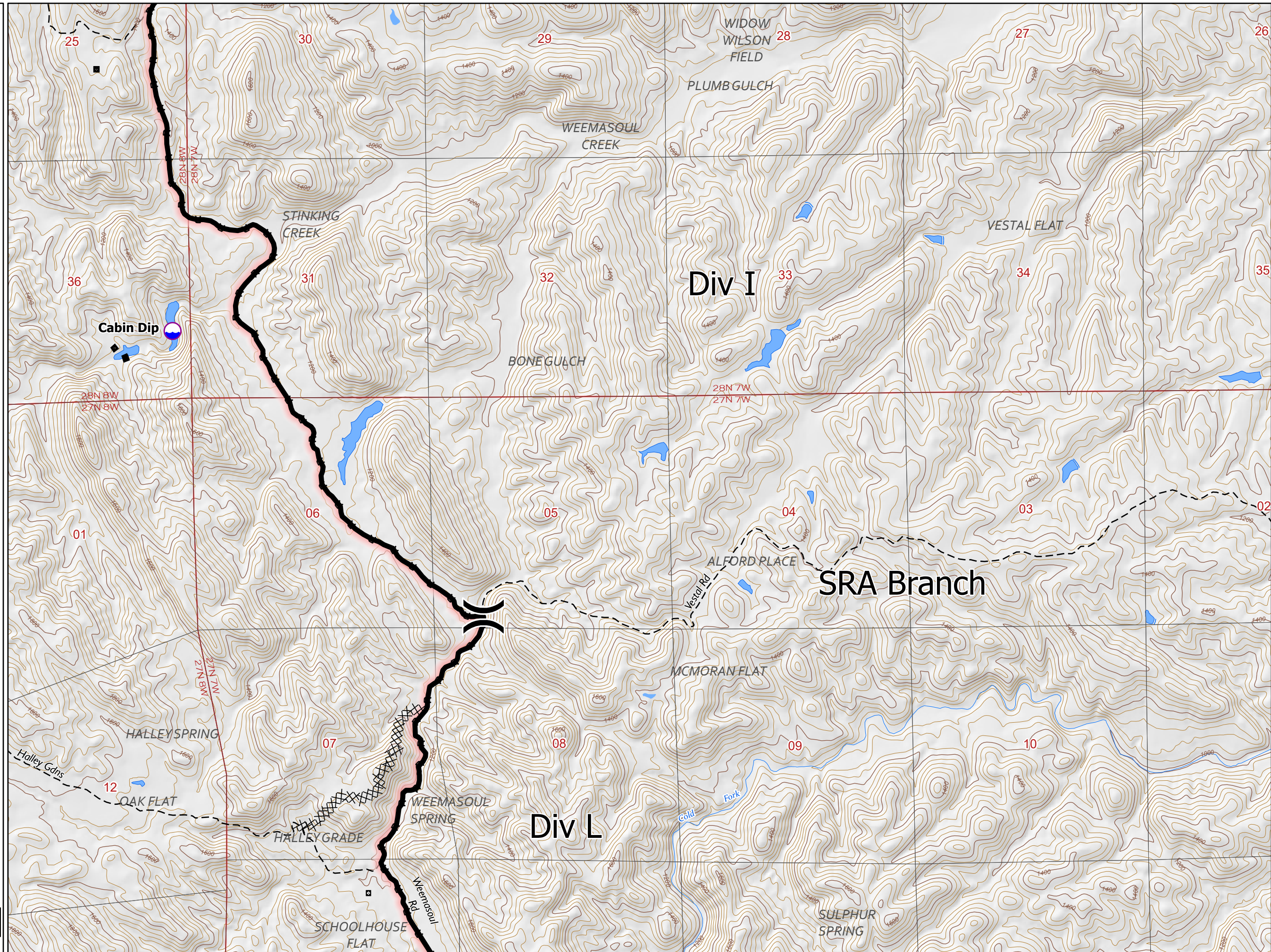
Last Updated  
08/28/2021  
23:04



# IAP MCFARLAND

CA-SHF-001175  
8/29/2021  
Page 25 of 31  
D8

-  Dip Site
-  Division Break
-  Completed Dozer Line
-  Completed Road as Line
-  Contained Line
-  Building Footprints









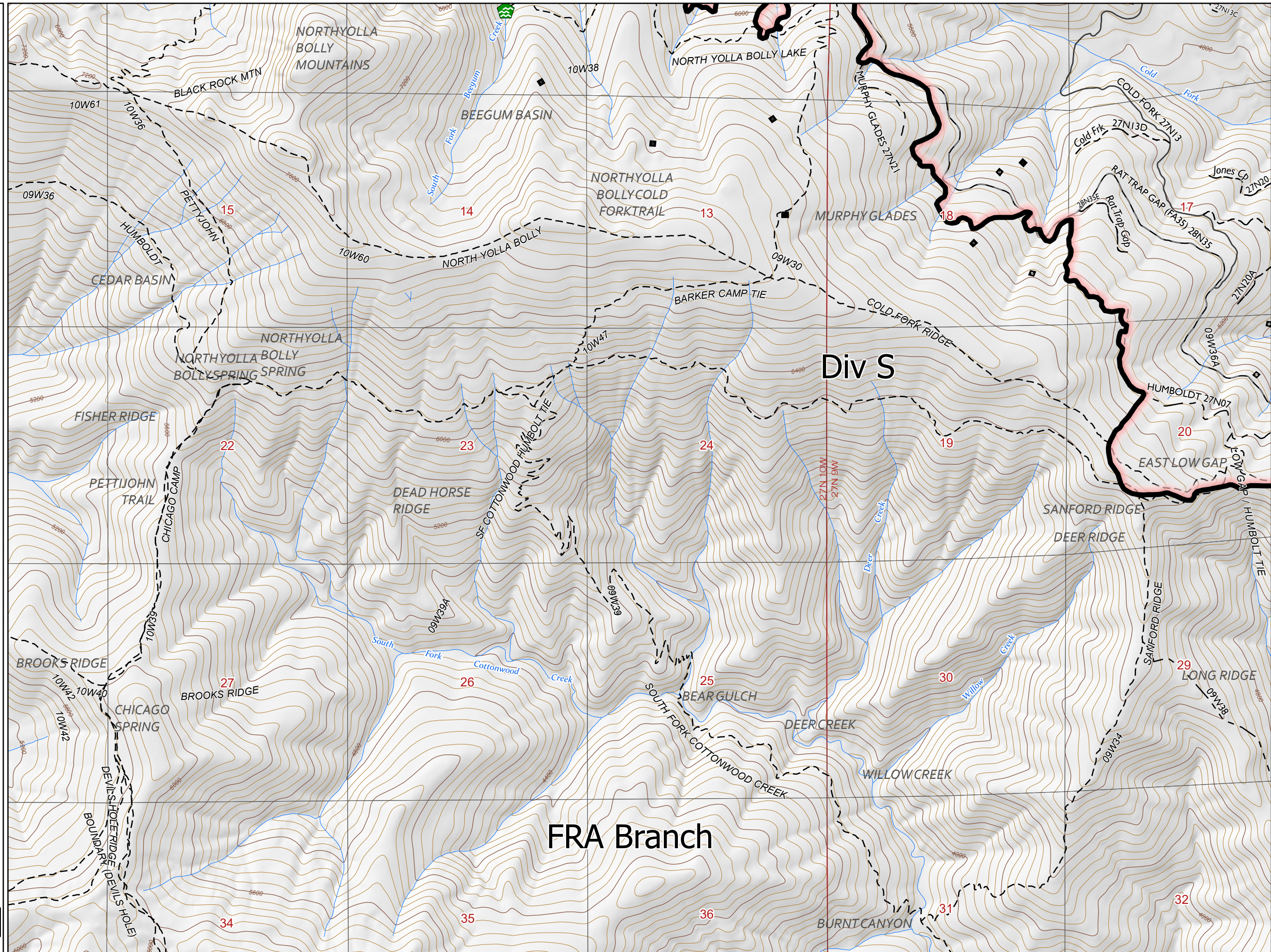
1:24,000

Last Updated  
08/28/2021  
23:04

# IAP MCFARLAND


CA-SHF-001175  
8/29/2021  
Page 26 of 31  
E4

-  Drop Point
-  Water Development or Draft Site
-  Water Source
-  Fire Edge
-  Contained Line
-  BuildingFootprints



Div S

FRA Branch



0 0.2 0.4 0.8  
Miles

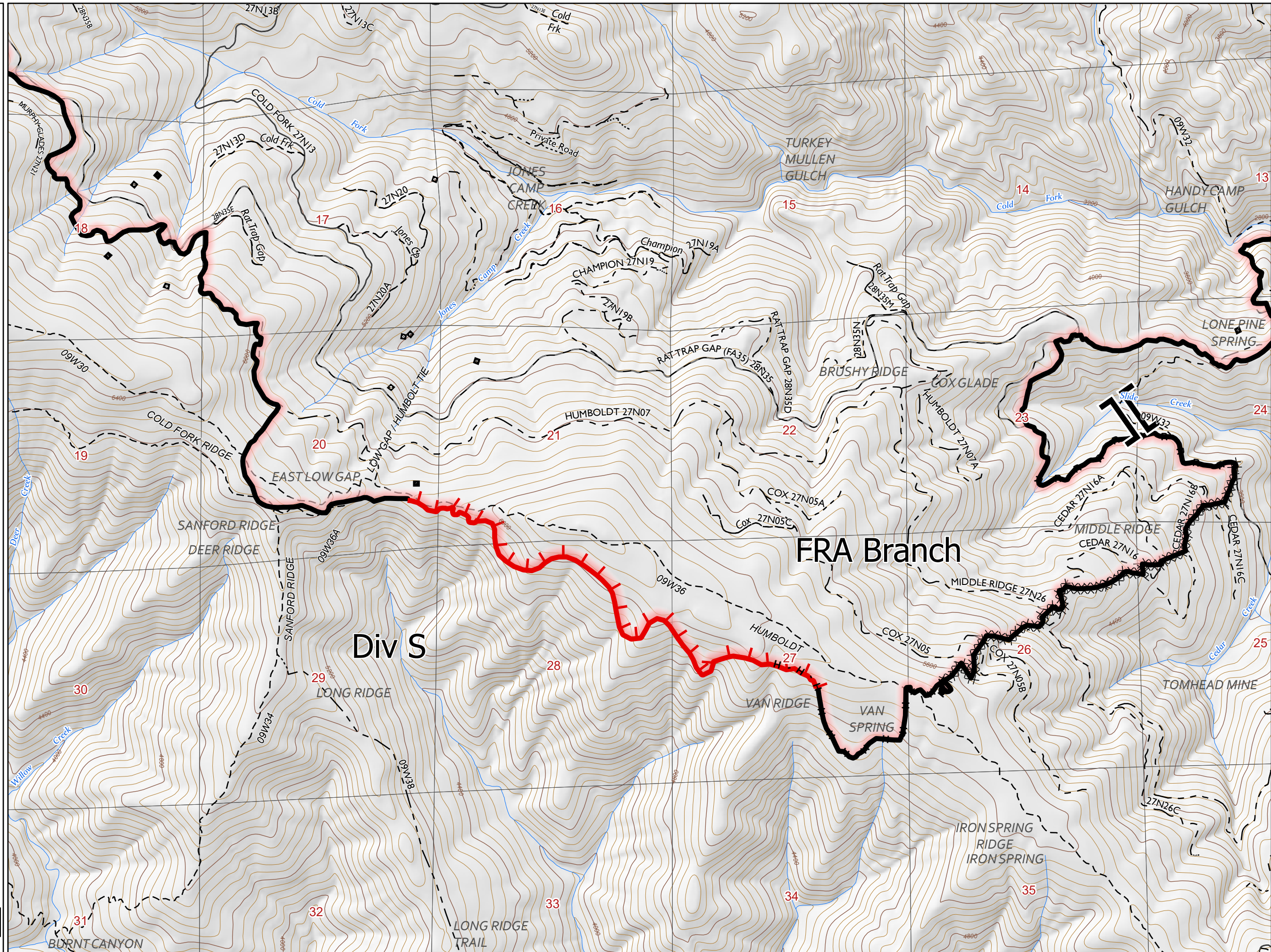
1:24,000

Last Updated  
08/28/2021  
23:04

# IAP MCFARLAND

CA-SHF-001175  
8/29/2021  
Page 27 of 31  
E5

- || Branch Break
- xx xx Completed Dozer Line
- H - Completed Hand Line
- R - Completed Road as Line
- ▭ Fire Edge
- ▬ Contained Line
- BuildingFootprints













US FOREST SERVICE  
CALIFORNIA FIRE  
Last Updated 08/28/2021 23:04


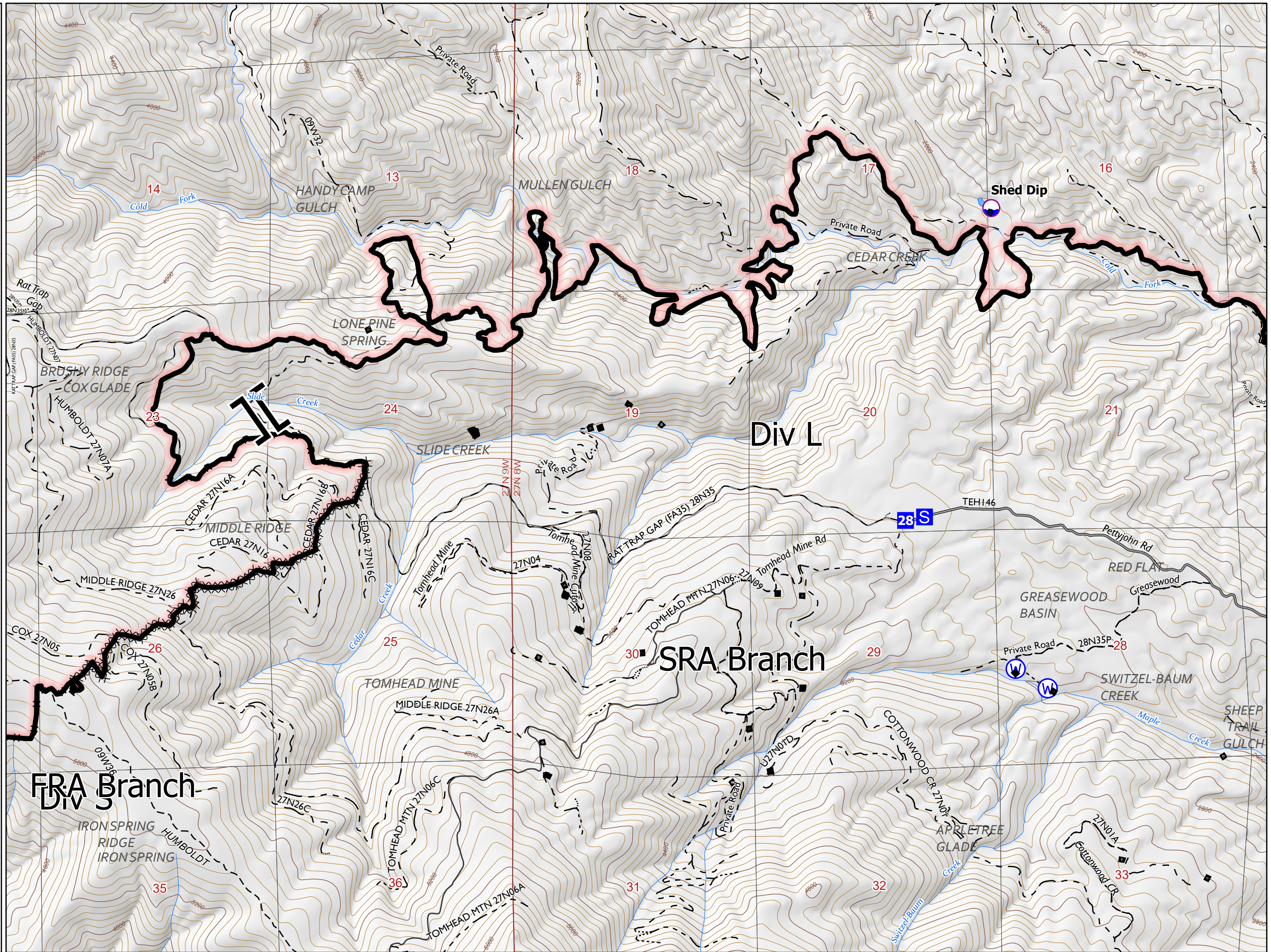
1:24,000

0 0.2 0.4 0.8 Miles

# IAP MCFARLAND

CA-SHF-001175  
8/29/2021  
Page 28 of 31  
E6

-  Dip Site
-  Branch Break
-  Drop Point
-  Staging Area
-  Water Source
-  Completed Dozer Line
-  Completed Hand Line
-  Completed Road as Line
-  Contained Line
-  BuildingFootprints









0 0.13 0.25 0.5 0.75 Miles

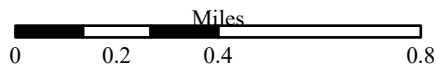



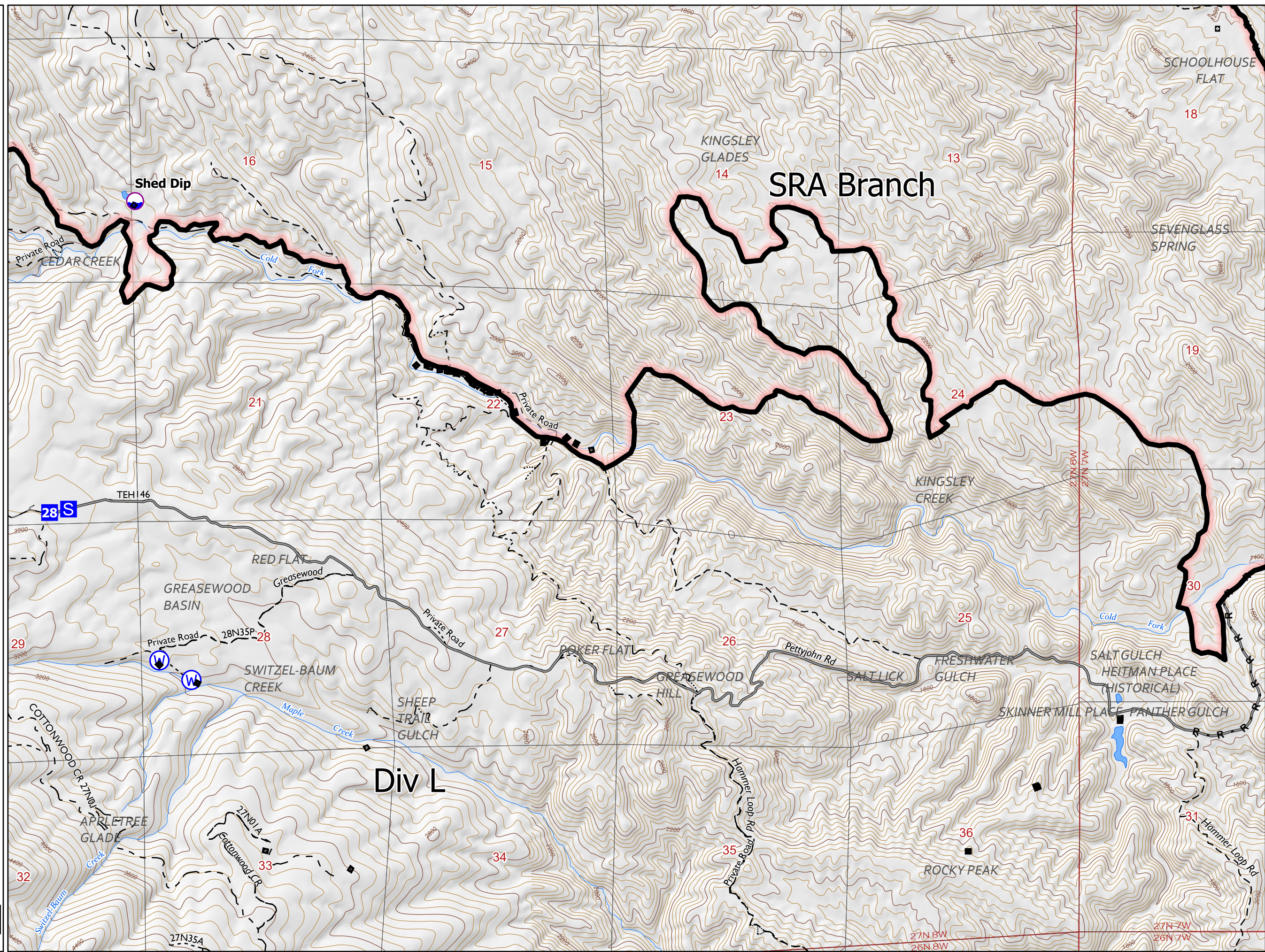
1:24,000

Last Updated  
08/28/2021  
23:04

# IAP MCFARLAND

CA-SHF-001175  
8/29/2021  
Page 29 of 31  
E7

-  Dip Site
-  Drop Point
-  Staging Area
-  Water Source
- R - Completed Road as Line
-  Contained Line
-  BuildingFootprints



0 0.2 0.4 0.8 Miles

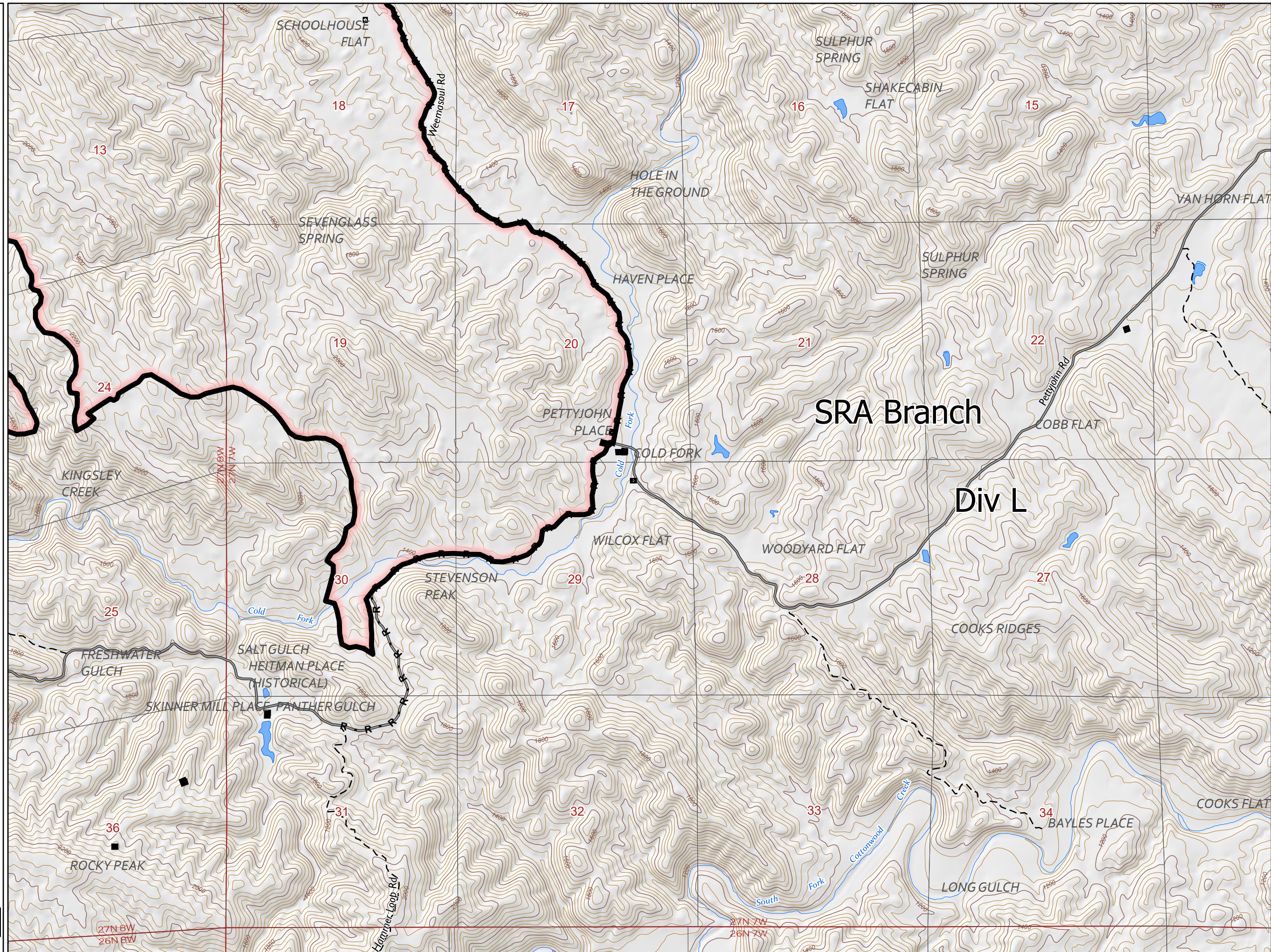
1:24,000

Last Updated  
08/28/2021  
23:05

# IAP MCFARLAND

CA-SHF-001175  
8/29/2021  
Page 30 of 31  
E8

- R - Completed Road as Line
- Contained Line
- BuildingFootprints









0 0.2 0.4 0.8 Miles

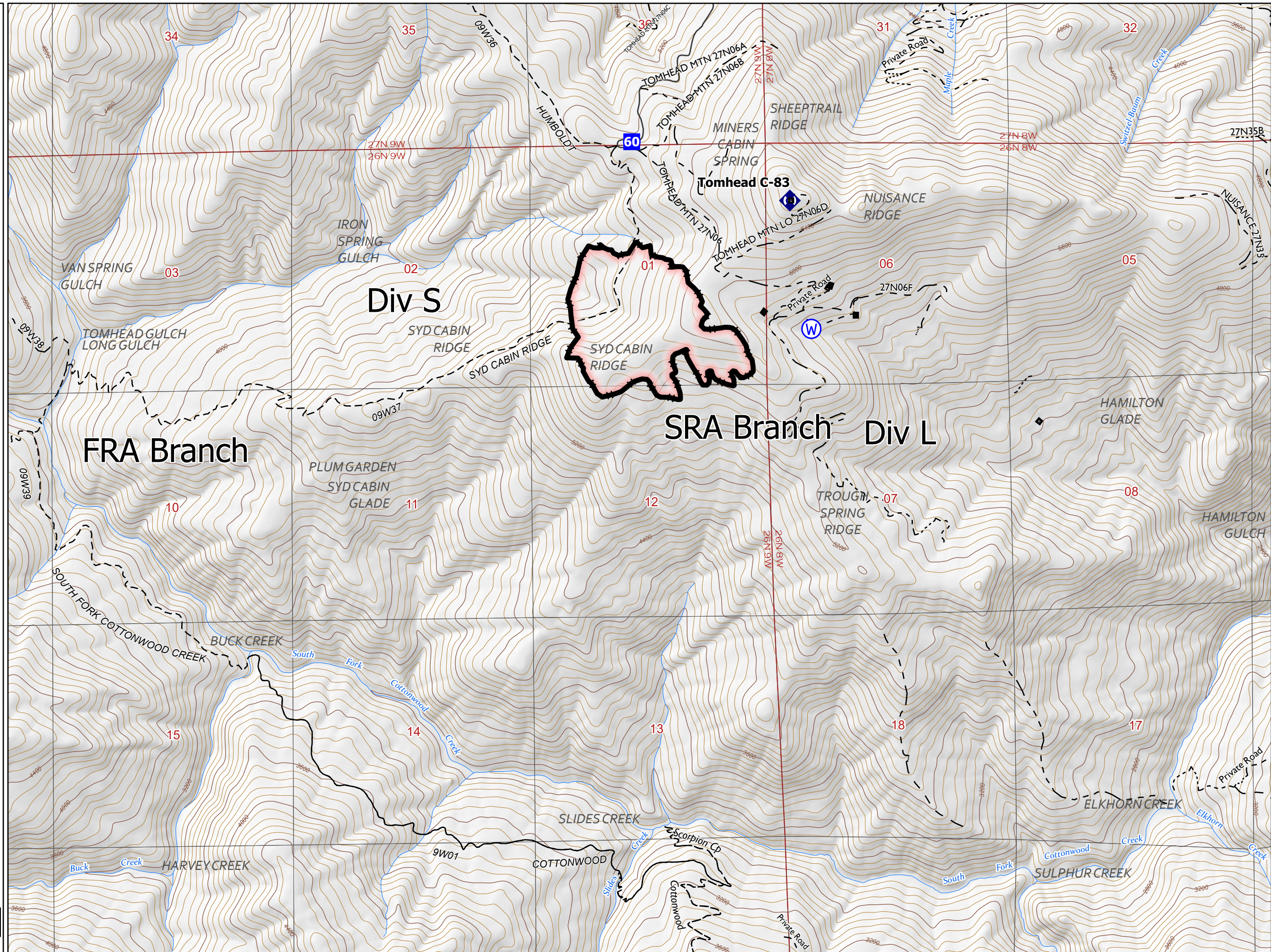
1:24,000

Last Updated  
08/28/2021  
23:05

# IAP MCFARLAND

CA-SHF-001175  
8/29/2021  
Page 31 of 31  
F6

-  Drop Point
-  Repeater
-  Water Source
-  Completed Hand Line
-  Contained Line
-  BuildingFootprints



0 0.13 0.25 0.5 0.75 Miles

1:24,000

Last Updated  
08/28/2021  
23:05