




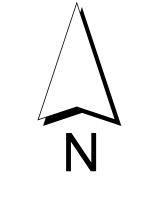


- MCFARLAND
- CAL FIRE
- USDA/Forest Service
- CountyBoundary

DIRECT PROTECTION AREA
 MCFARLAND
 CA-SHF-001175
 8/30/2021



1:50,000

Map Updated: 08/29/2021 21:24