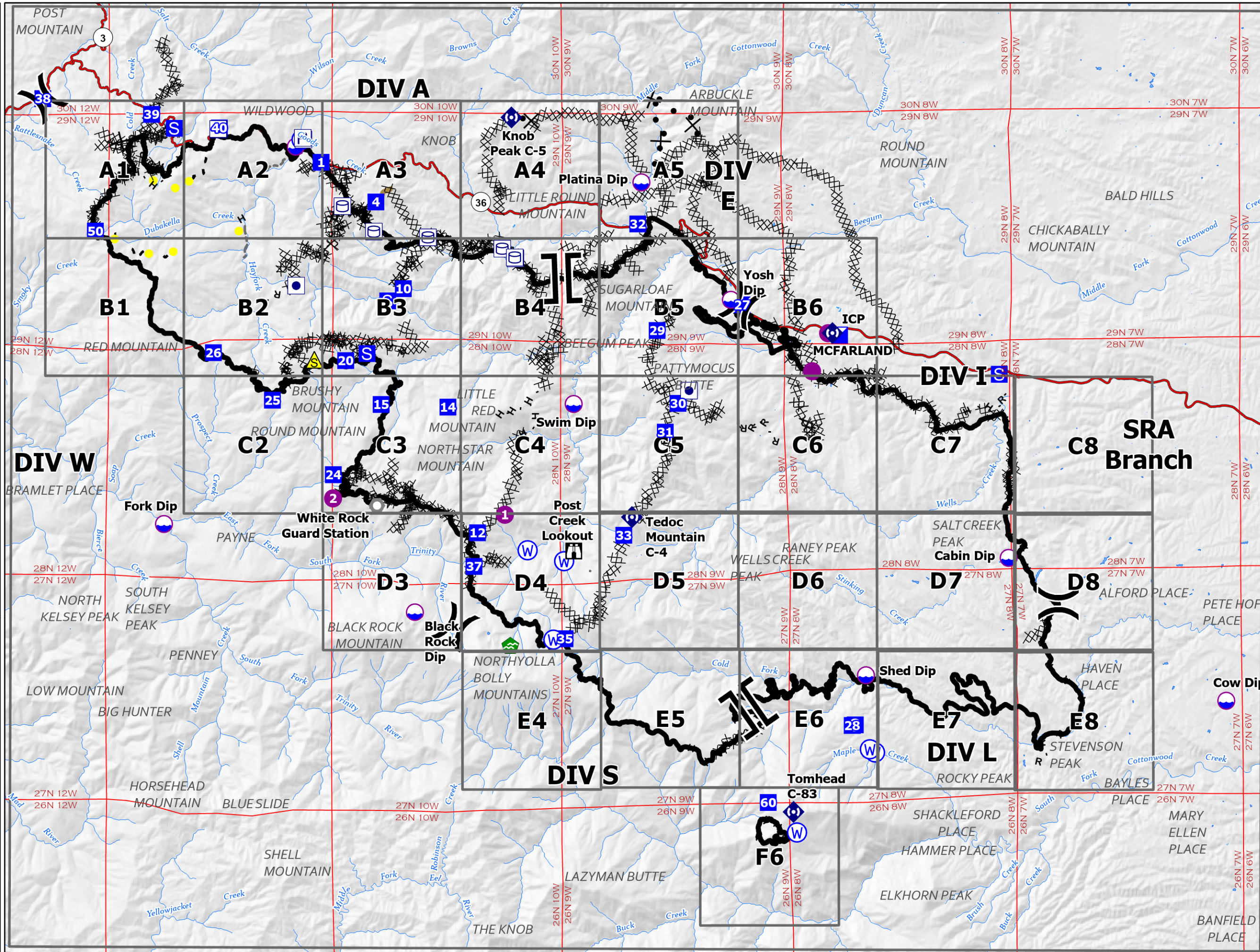


IAP MCFARLAND

CA-SHF-001175
8/31/2021
Page 1 of 31
OVERVIEW

- Dip Site
- Helispot
- Division Break
- Branch Break
- Incident Command Post
- Drop Point
- Staging Area
- Lookout
- Landmark
- Water Development or Draft Site
- Repeater
- Safety Zone
- Water Source
- Other Property
- Pump
- Water Tank
- Completed Dozer Line
- Completed Hand Line
- Completed Mixed Construction Line
- Completed Road as Line
- Planned Dozer Line
- Highlighted Feature
- Other
- Repair Line
- Contained Line



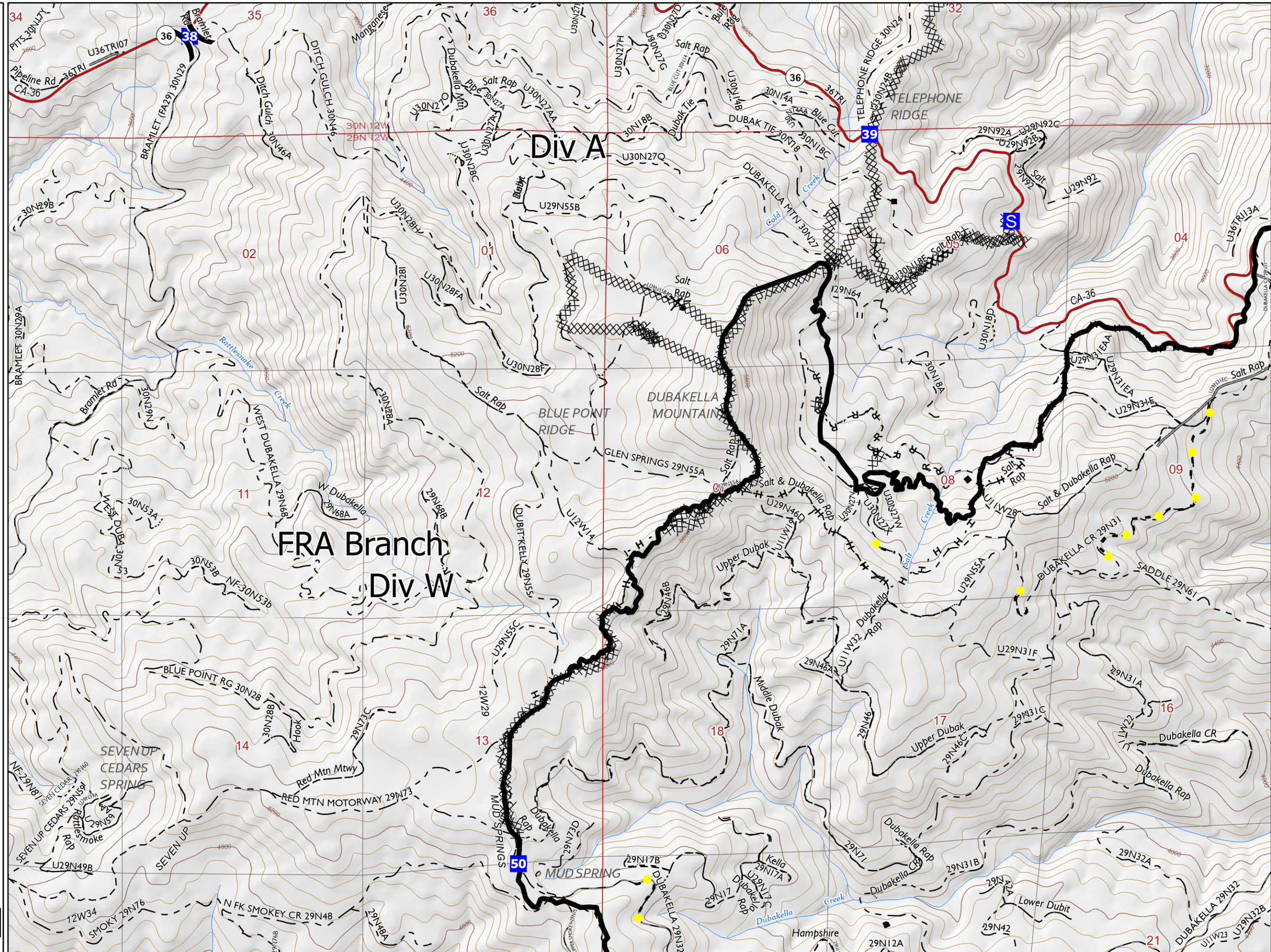
1:150,000

Last Updated
08/30/2021
21.12

IAP MCFARLAND

CA-SHF-001175
8/31/2021
Page 2 of 31
A1

- () Division Break
- Drop Point
- Staging Area
- ××× Completed Dozer Line
- H - Completed Hand Line
- R - Completed Road as Line
- X• Planned Dozer Line
- Highlighted Feature
- ▬ Contained Line
- BuildingFootprints



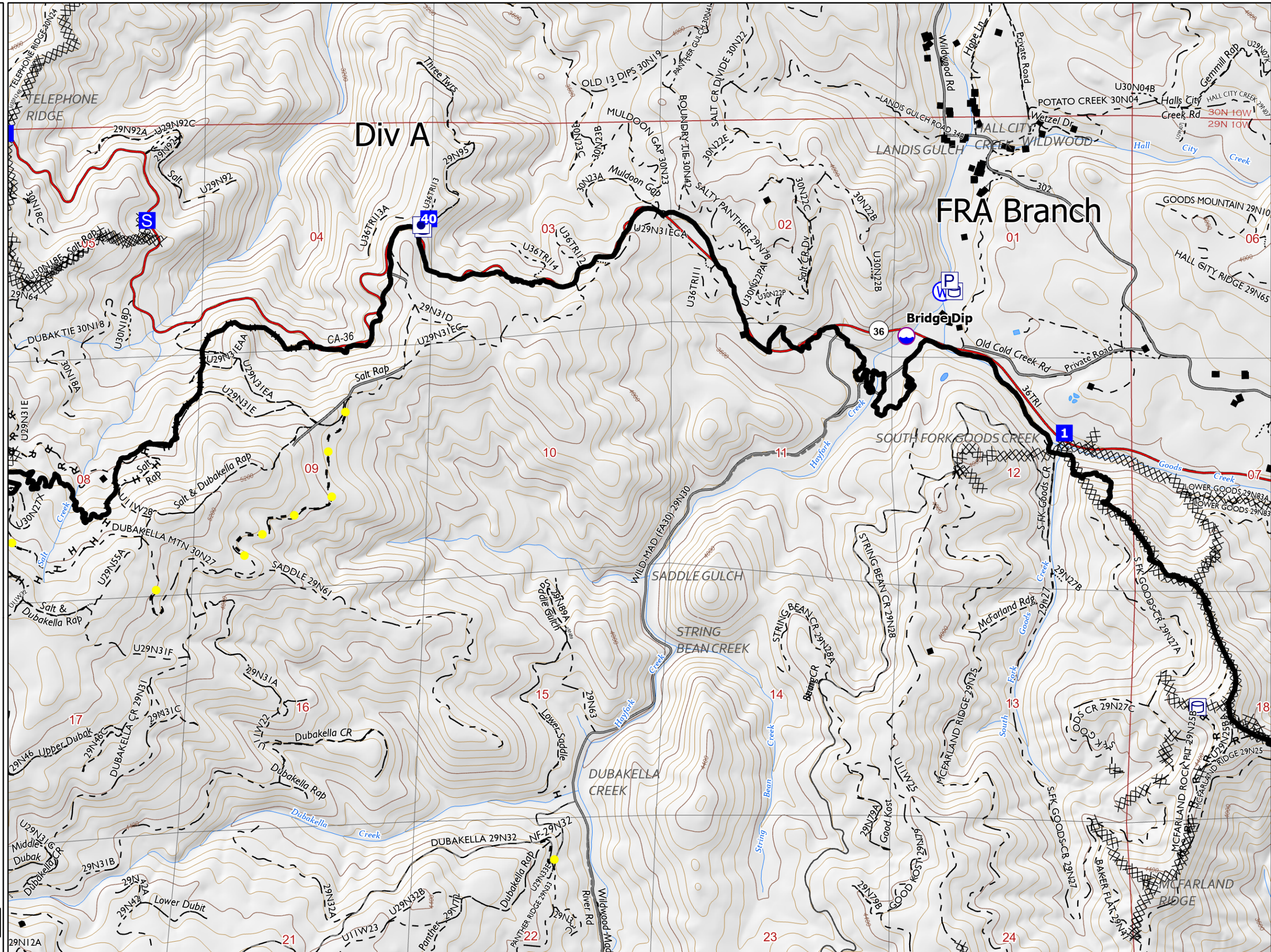
1:24,000

Last Updated
08/30/2021
21.13

IAP MCFARLAND

CA-SHF-001175
8/31/2021
Page 3 of 31
A2

- Dip Site
- Drop Point
- Staging Area
- Water Source
- Other Property
- Pump
- Water Tank
- Completed Dozer Line
- Completed Hand Line
- Completed Road as Line
- Highlighted Feature
- Other
- Contained Line
- Building Footprints



Miles
0 0.13 0.25 0.5 0.75

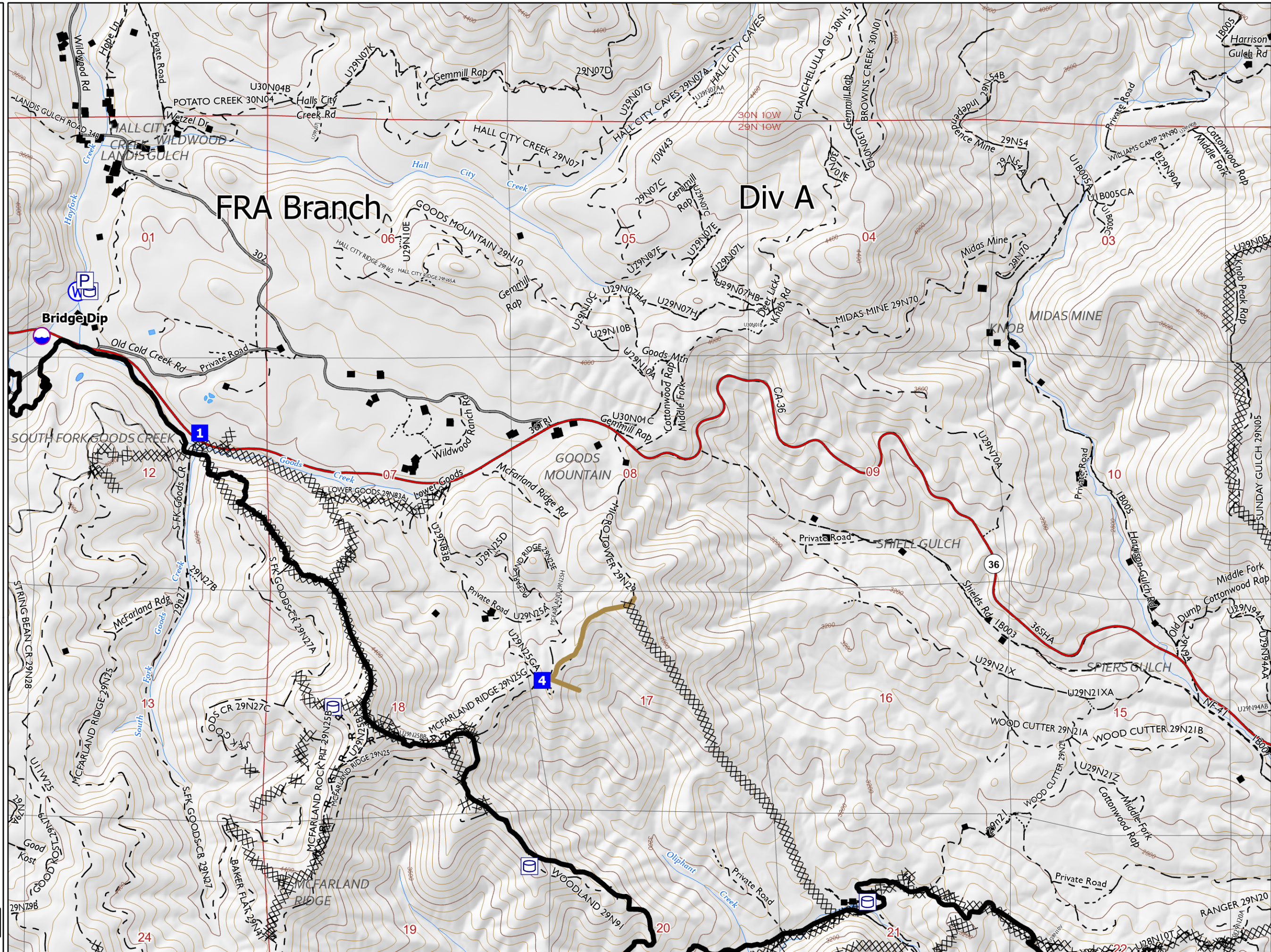
1:24,000

Last Updated
08/30/2021
21.13

IAP MCFARLAND

CA-SHF-001175
8/31/2021
Page 4 of 31
A3

- Dip Site
- Drop Point
- Water Source
- Pump
- Water Tank
- Completed Dozer Line
- Completed Mixed Construction Line
- Completed Road as Line
- Repair Line
- Contained Line
- Building Footprints



0 0.13 0.25 0.5 0.75 Miles

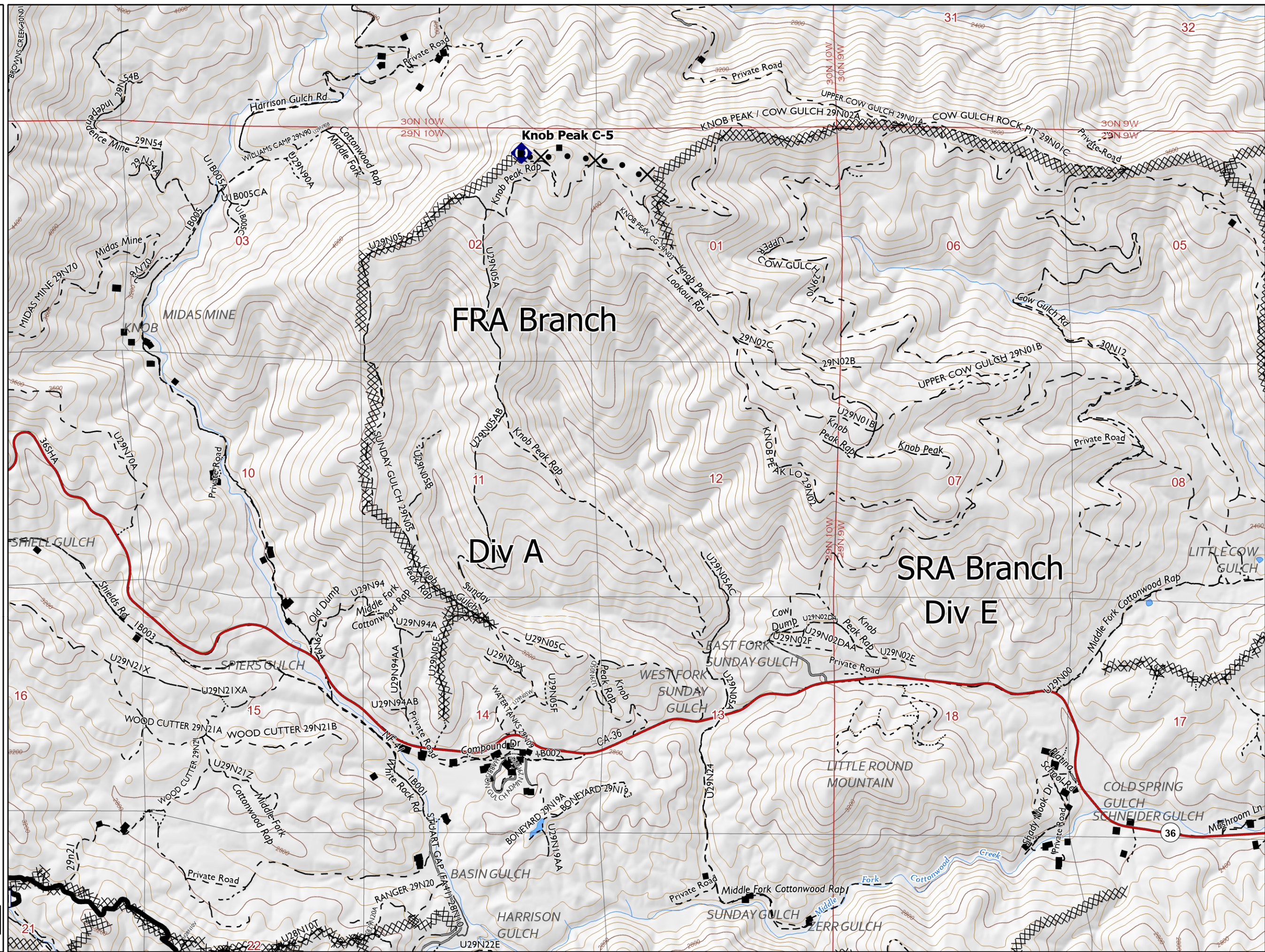
1:24,000

Last Updated
08/30/2021
21.14

IAP MCFARLAND

CA-SHF-001175
8/31/2021
Page 5 of 31
A4

- Repeater
- Water Tank
- Completed Dozer Line
- Completed Mixed Construction Line
- Completed Road as Line
- Planned Dozer Line
- Contained Line
- Building Footprints

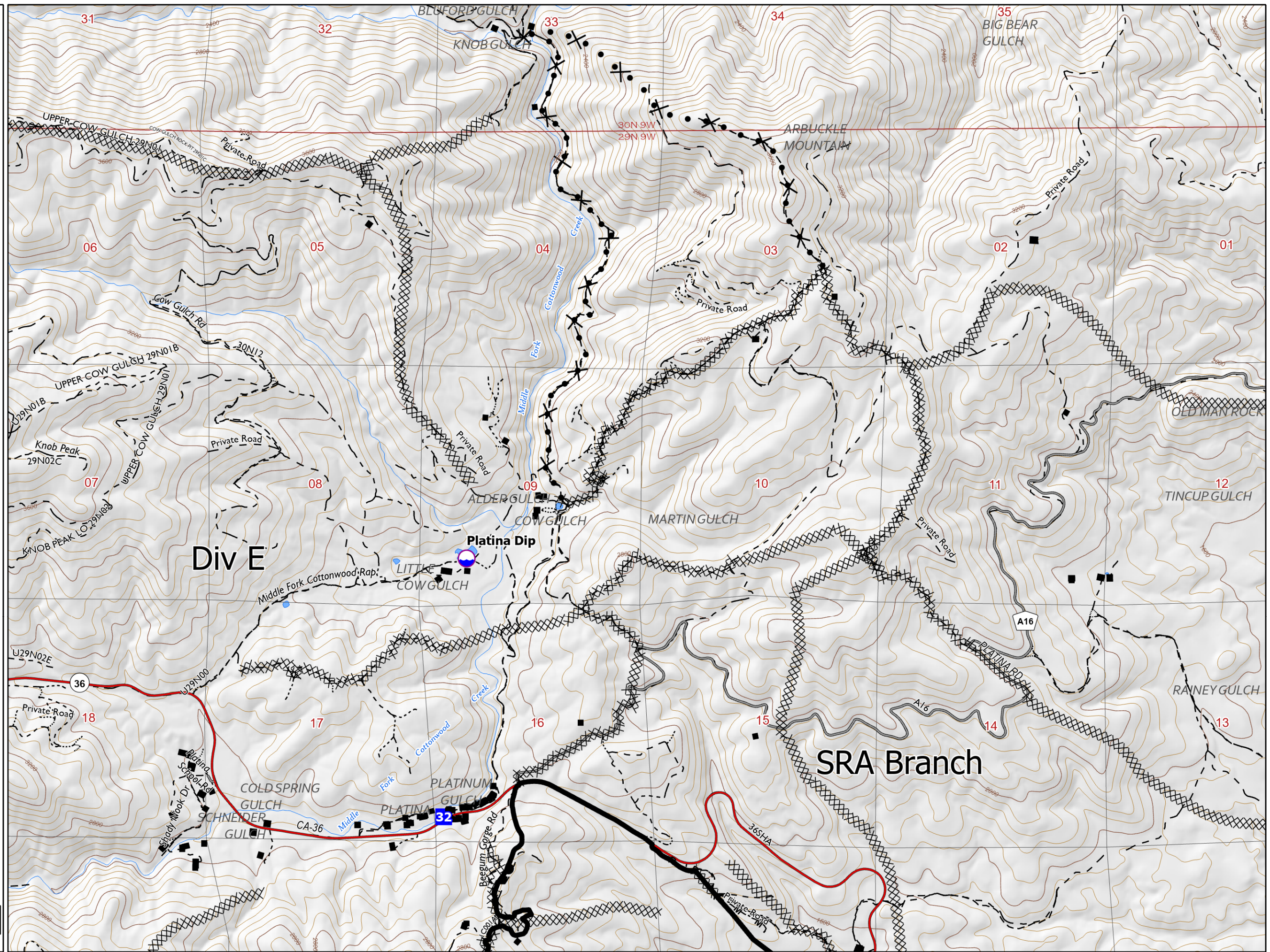


0 0.2 0.4 0.8 Miles
1:24,000
Last Updated 08/30/2021 21:14

IAP MCFARLAND

CA-SHF-001175
8/31/2021
Page 6 of 31
A5

- Dip Site
- Drop Point
- Completed Dozer Line
- Completed Mixed Construction Line
- Completed Road as Line
- Planned Dozer Line
- Contained Line
- Building Footprints







0 0.2 0.4 0.8 Miles

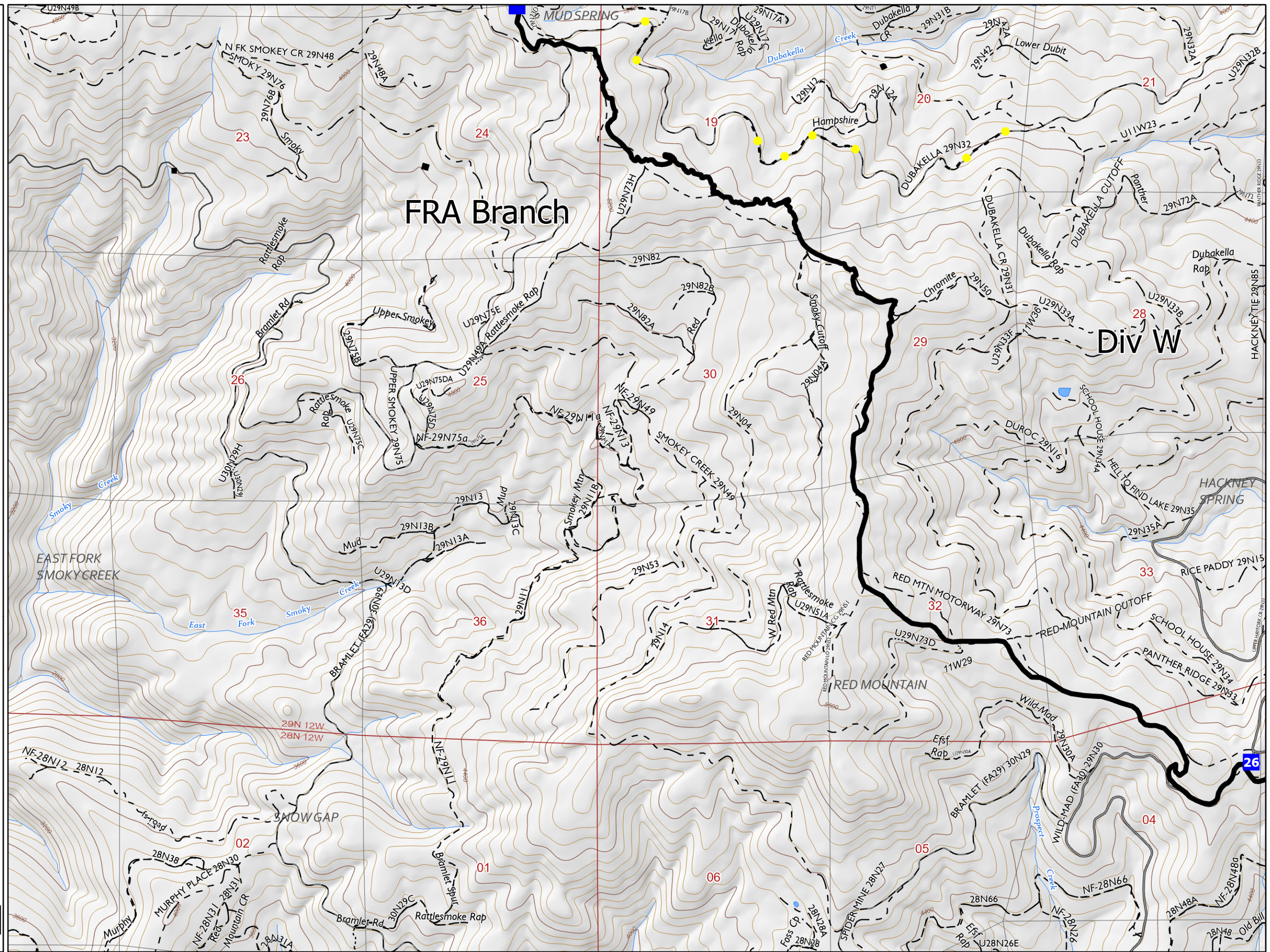
1:24,000

Last Updated
08/30/2021
21.14

IAP MCFARLAND

CA-SHF-001175
8/31/2021
Page 7 of 31
B1

-  Drop Point
-  Highlighted Feature
-  Contained Line
-  BuildingFootprints














0 0.13 0.25 0.5 0.75 Miles

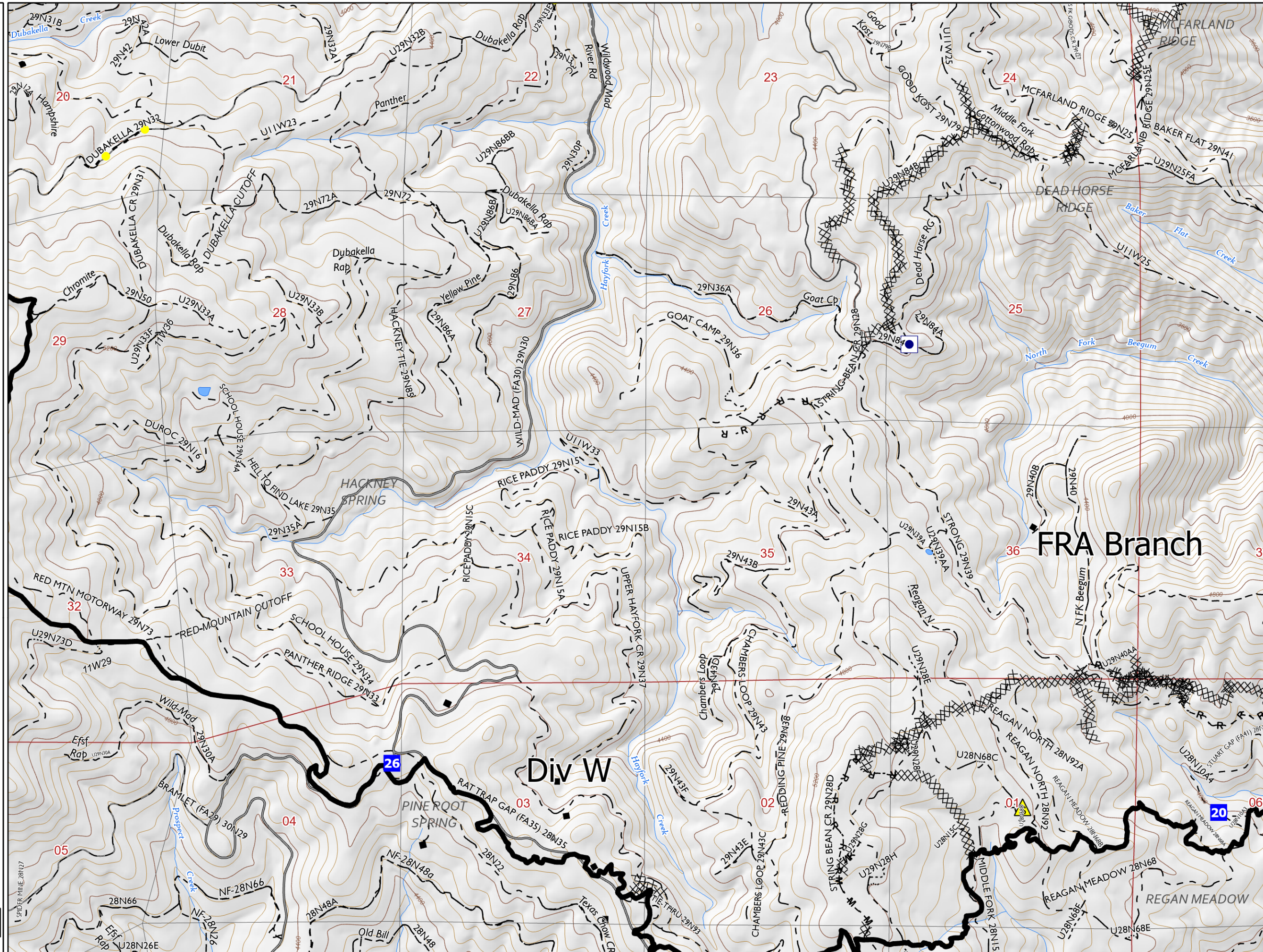
1:24,000

Last Updated
08/30/2021
21.15

IAP MCFARLAND


CA-SHF-001175
8/31/2021
Page 8 of 31
B2

-  Drop Point
-  Safety Zone
-  Other Property
-  Completed Dozer Line
-  Completed Hand Line
-  Completed Mixed Construction Line
-  Completed Road as Line
-  Highlighted Feature
-  Other
-  Contained Line
-  Building Footprints



FRA Branch

Div W



Miles
0 0.13 0.25 0.5 0.75

1:24,000

Last Updated
08/30/2021
21:15












IAP MCFARLAND

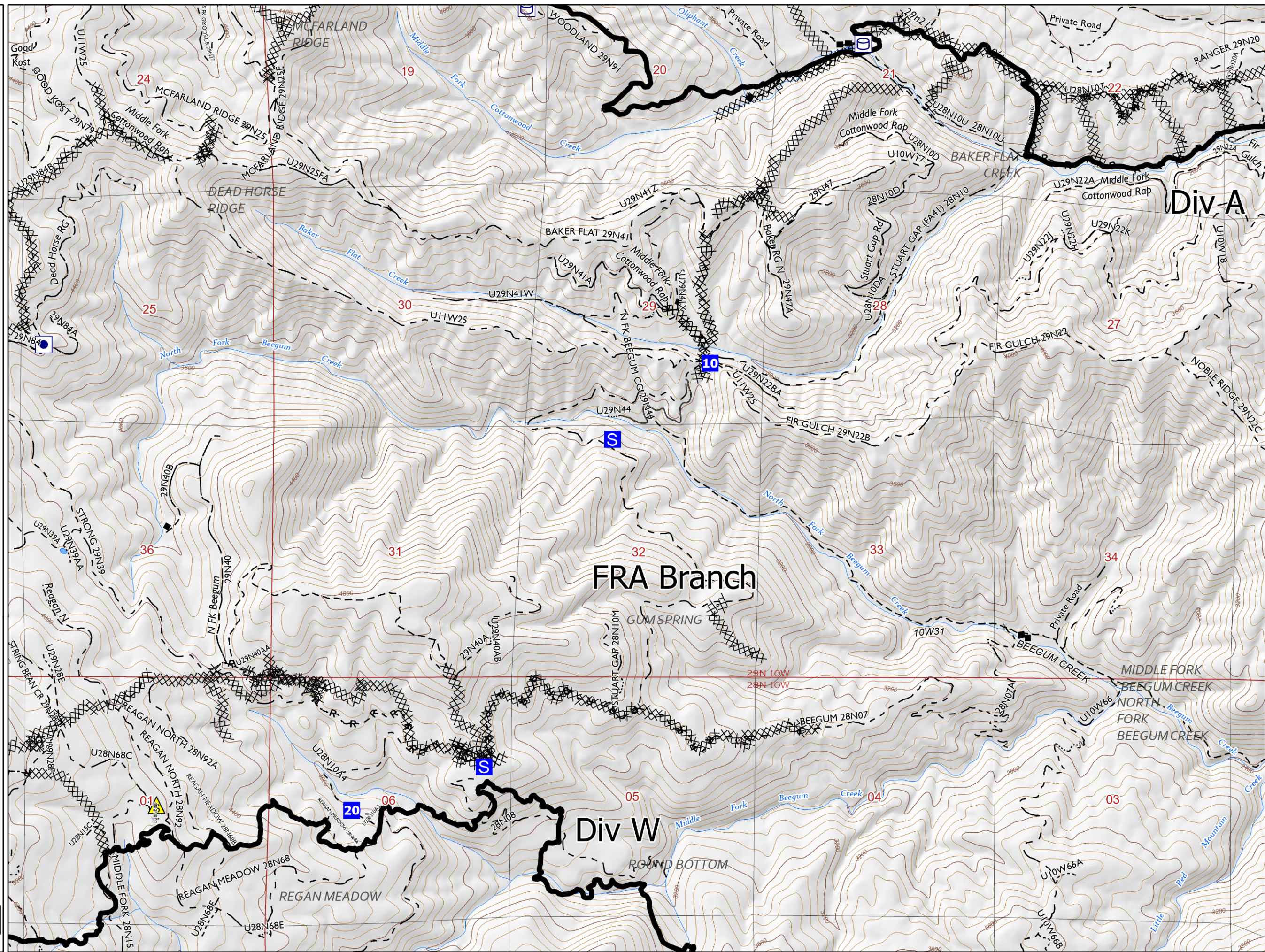
CA-SHF-001175


8/31/2021


Page 9 of 31

B3

-  Drop Point
-  Staging Area
-  Safety Zone
-  Other Property
-  Water Tank
-  Completed Dozer Line
-  Completed Hand Line
-  Completed Mixed Construction Line
-  Completed Road as Line
-  Contained Line
-  Building Footprints













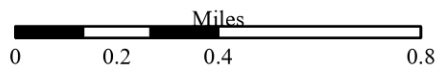
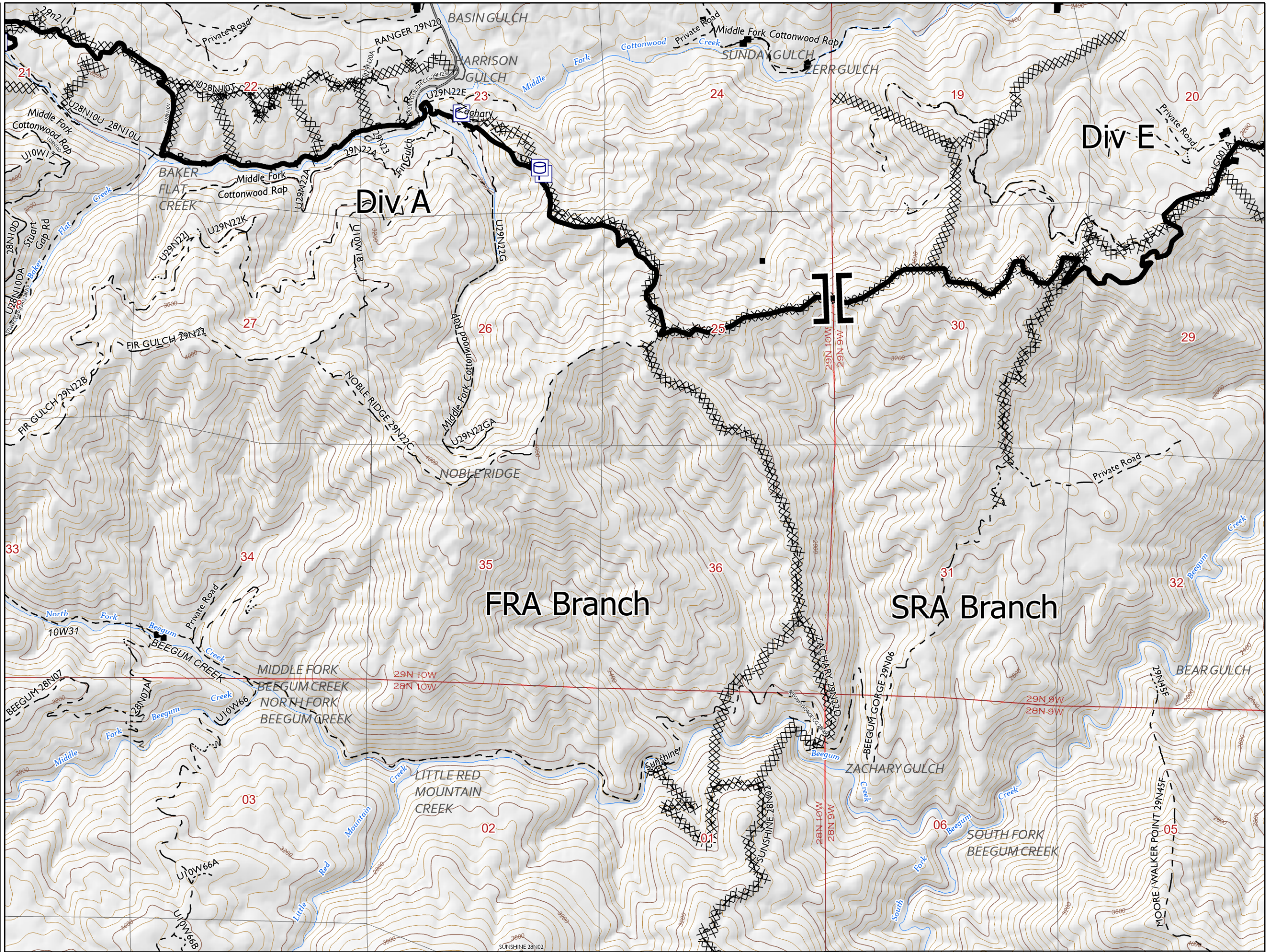
1:24,000

Last Updated
08/30/2021
21:15

IAP MCFARLAND

CA-SHF-001175
8/31/2021
Page 10 of 31
B4

-  Branch Break
-  Pump
-  Water Tank
-  Completed Dozer Line
-  Completed Mixed Construction Line
-  Completed Road as Line
-  Contained Line
-  Building Footprints



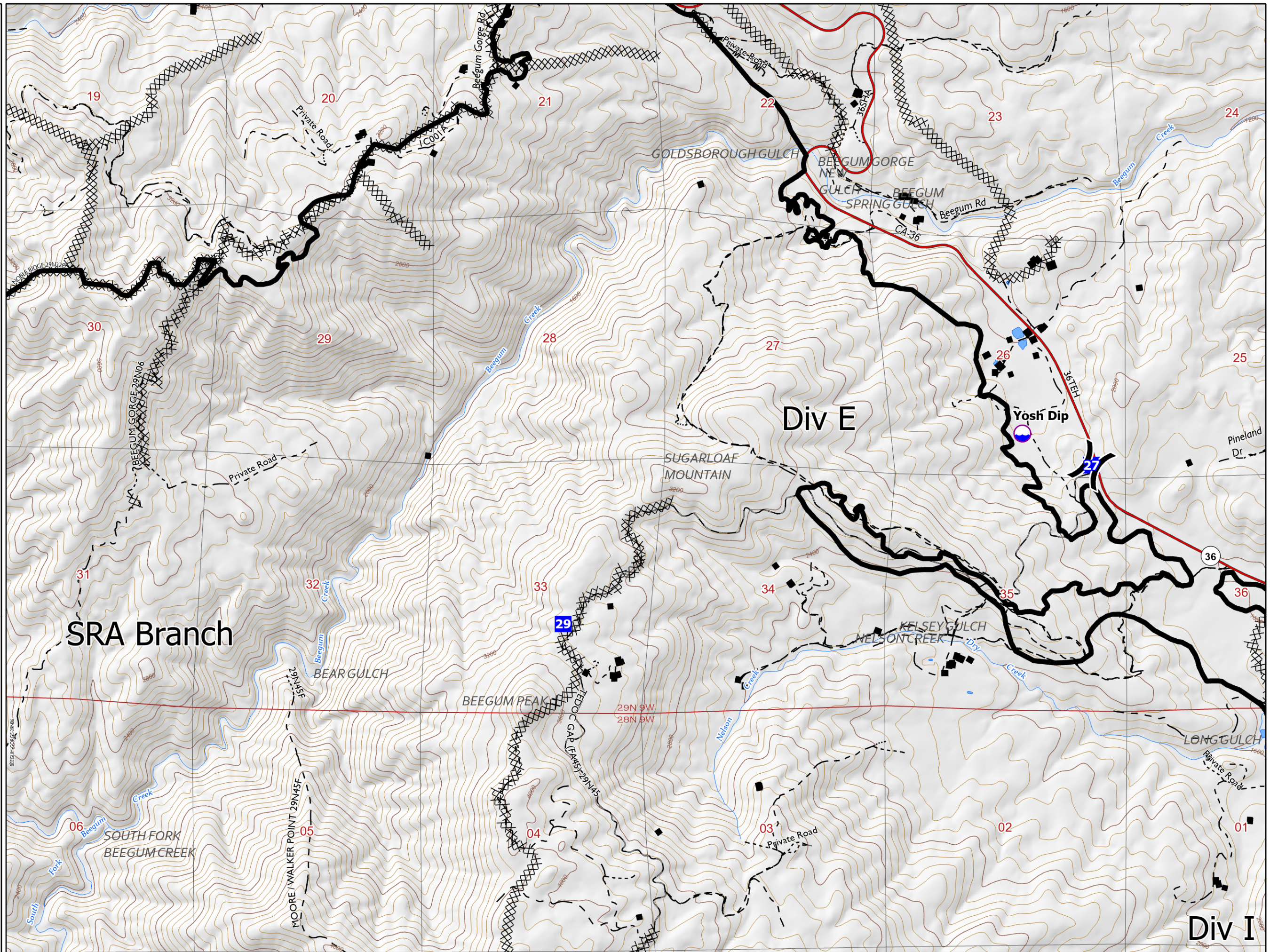
1:24,000

Last Updated
08/30/2021
21.16

IAP MCFARLAND

CA-SHF-001175
8/31/2021
Page 11 of 31
B5

- Dip Site
- Division Break
- Drop Point
- Completed Dozer Line
- Completed Mixed Construction Line
- Completed Road as Line
- Contained Line
- Building Footprints



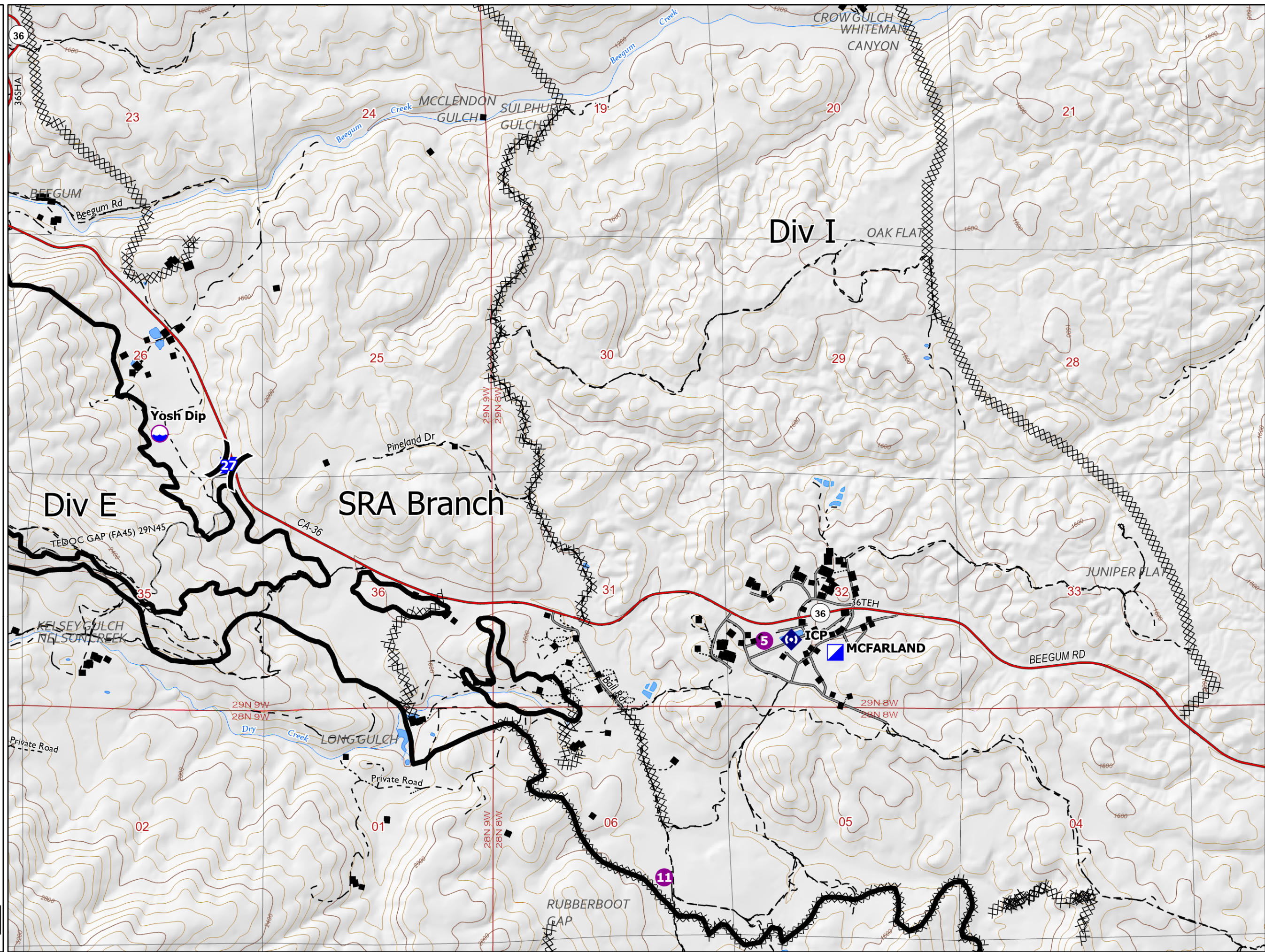
1:24,000

Last Updated
08/30/2021
21.16

IAP MCFARLAND

CA-SHF-001175
8/31/2021
Page 12 of 31
B6

- Dip Site
- Helispot
- Division Break
- Incident Command Post
- Drop Point
- Repeater
- Completed Dozer Line
- Contained Line
- BuildingFootprints



0 0.13 0.25 0.5 0.75
Miles

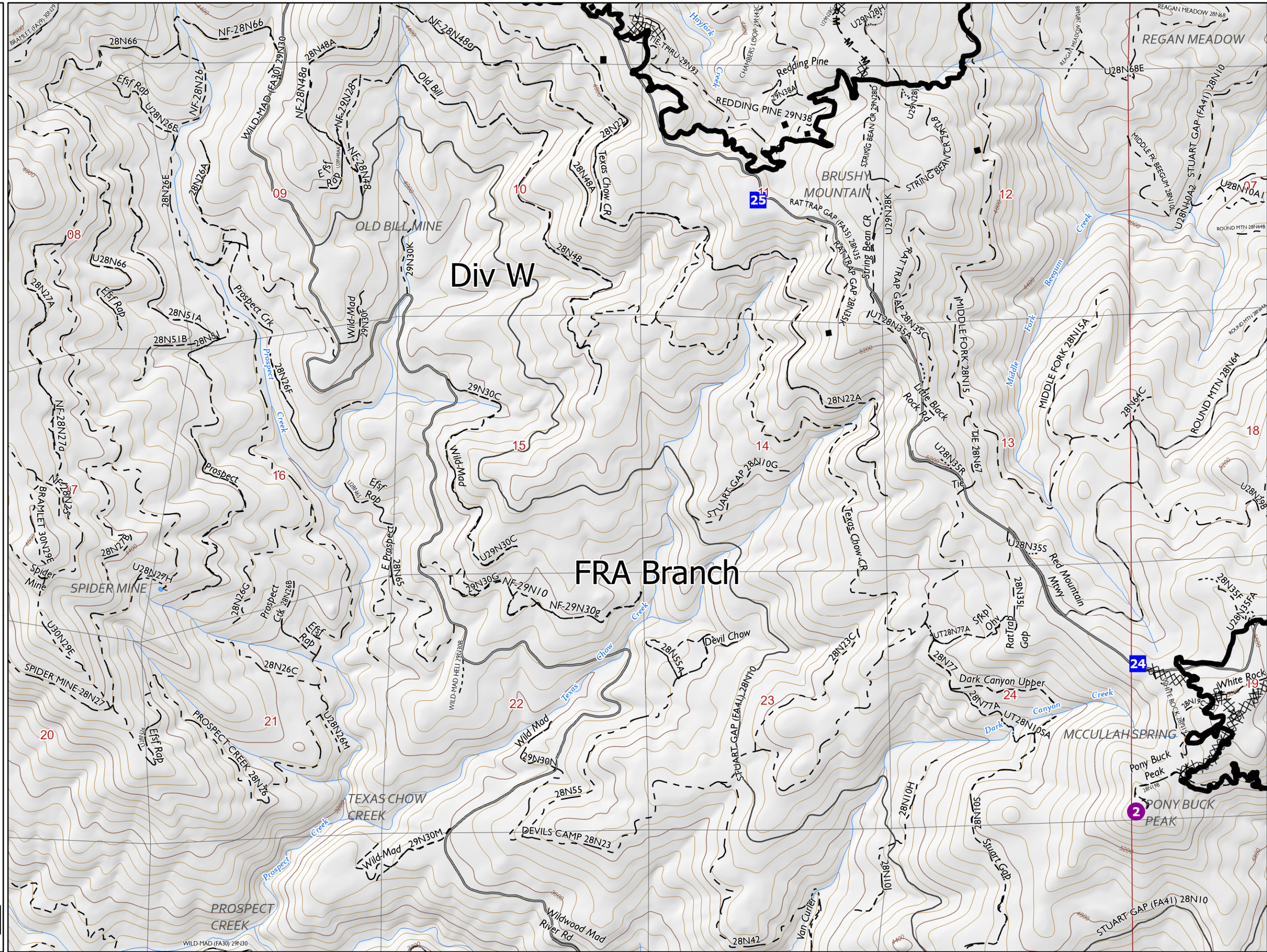
1:24,000

Last Updated
08/30/2021
21:16

IAP MCFARLAND

CA-SHF-001175
8/31/2021
Page 13 of 31
C2

- Dip Site
- Helispot
- Drop Point
- Completed Dozer Line
- Completed Mixed Construction Line
- Completed Road as Line
- Contained Line
- Building Footprints











Miles
0 0.13 0.25 0.5 0.75

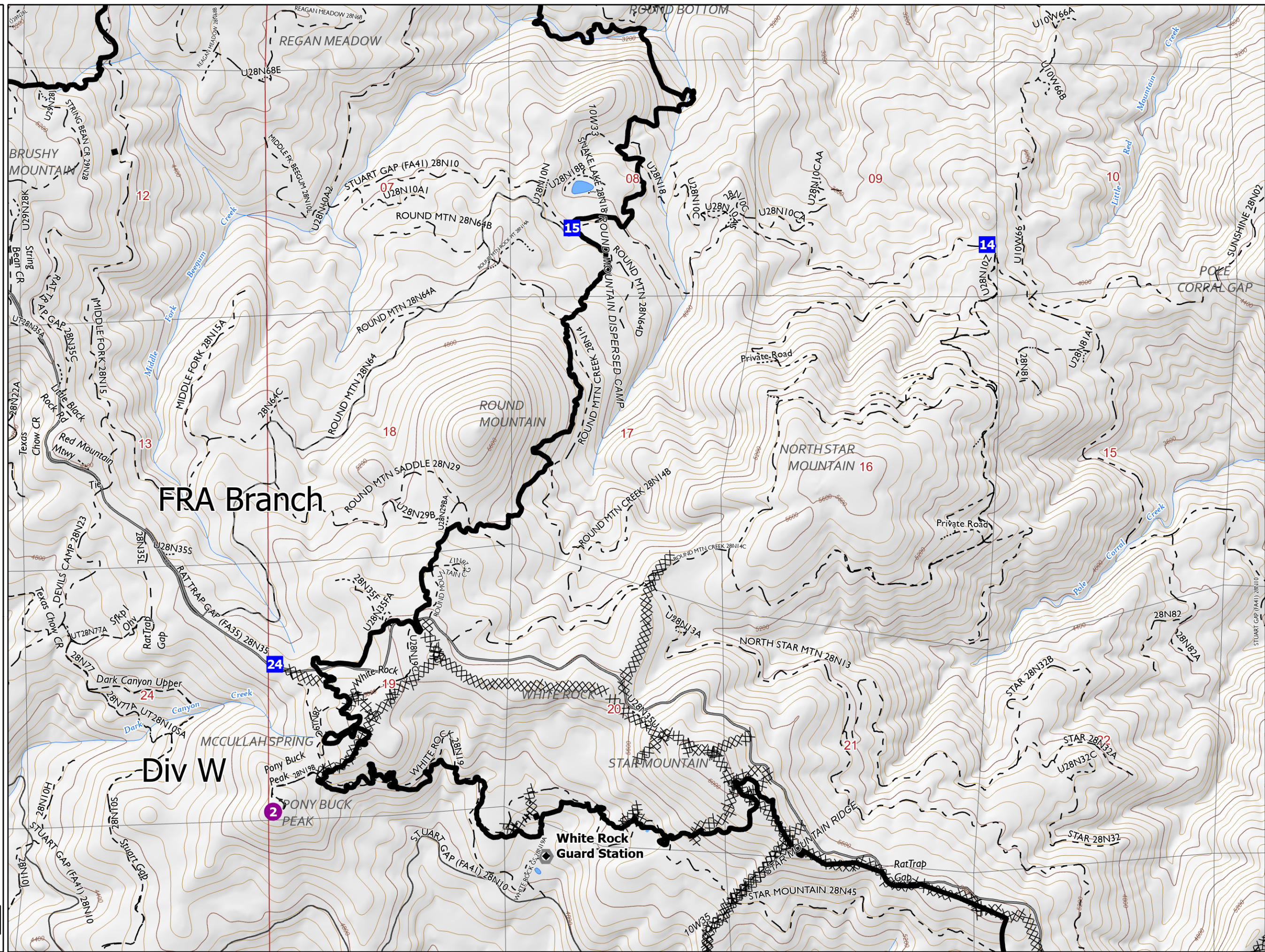
1:24,000

Last Updated
08/30/2021
21:17

IAP MCFARLAND

CA-SHF-001175
8/31/2021
Page 14 of 31
C3


-  Helispot
-  Drop Point
-  Landmark
-  Completed Dozer Line
-  Completed Hand Line
-  Completed Mixed Construction Line
-  Contained Line
-  Building Footprints



FRA Branch

Div W

White Rock
Guard Station







0 0.2 0.4 0.8
Miles


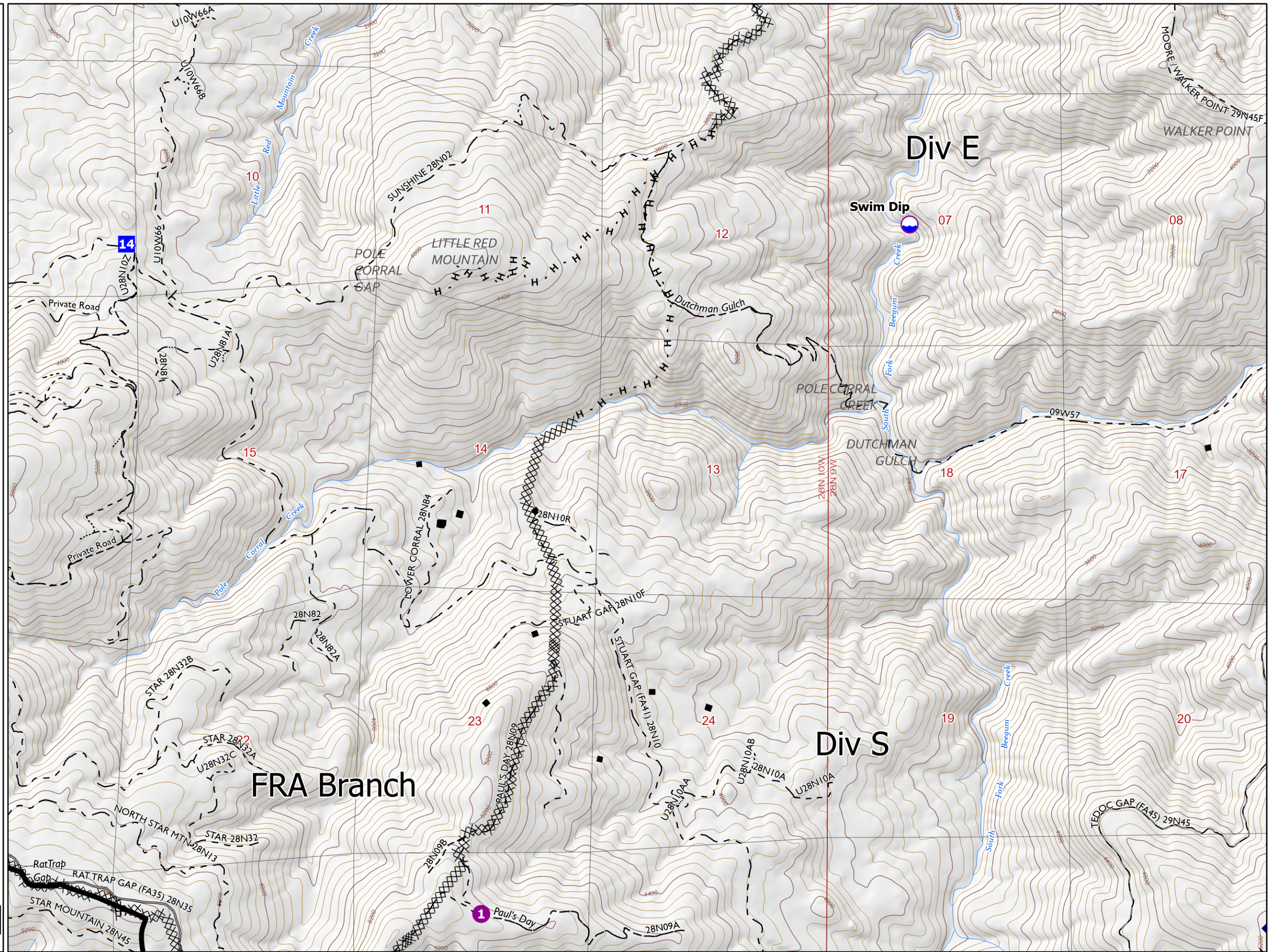
1:24,000

Last Updated
08/30/2021
21.17

IAP MCFARLAND

CA-SHF-001175
8/31/2021
Page 15 of 31
C4

-  Dip Site
-  Helispot
-  Drop Point
-  Repeater
-  Completed Dozer Line
-  Completed Hand Line
-  Contained Line
-  Building Footprints







0 0.2 0.4 0.8 Miles

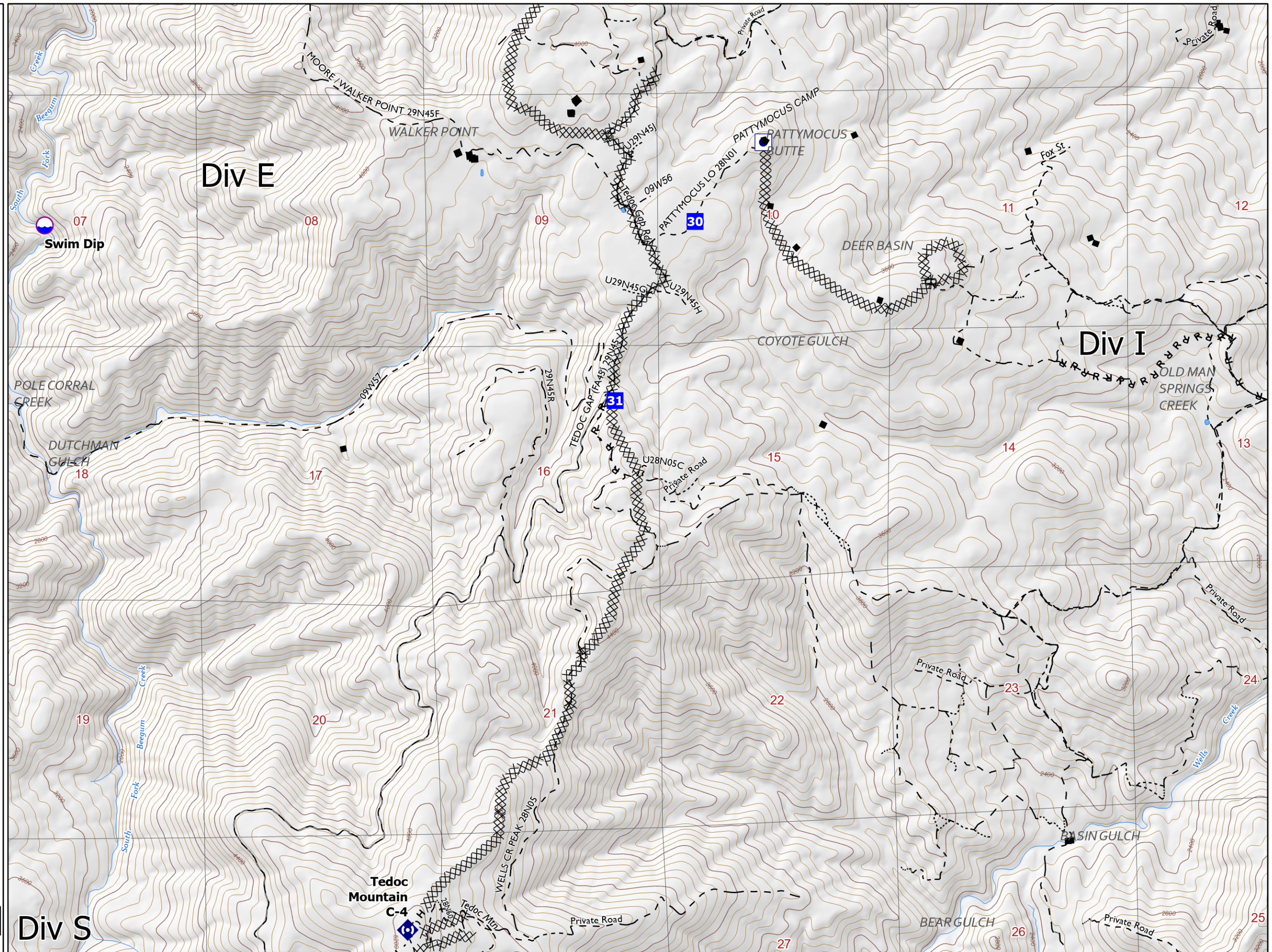
1:24,000

Last Updated
08/30/2021
21.18

IAP MCFARLAND

CA-SHF-001175
8/31/2021
Page 16 of 31
C5

-  Dip Site
-  Drop Point
-  Repeater
-  Other Property
-  Completed Dozer Line
-  Completed Hand Line
-  Completed Road as Line
-  BuildingFootprints



0 0.13 0.25 0.5 0.75 Miles






1:24,000

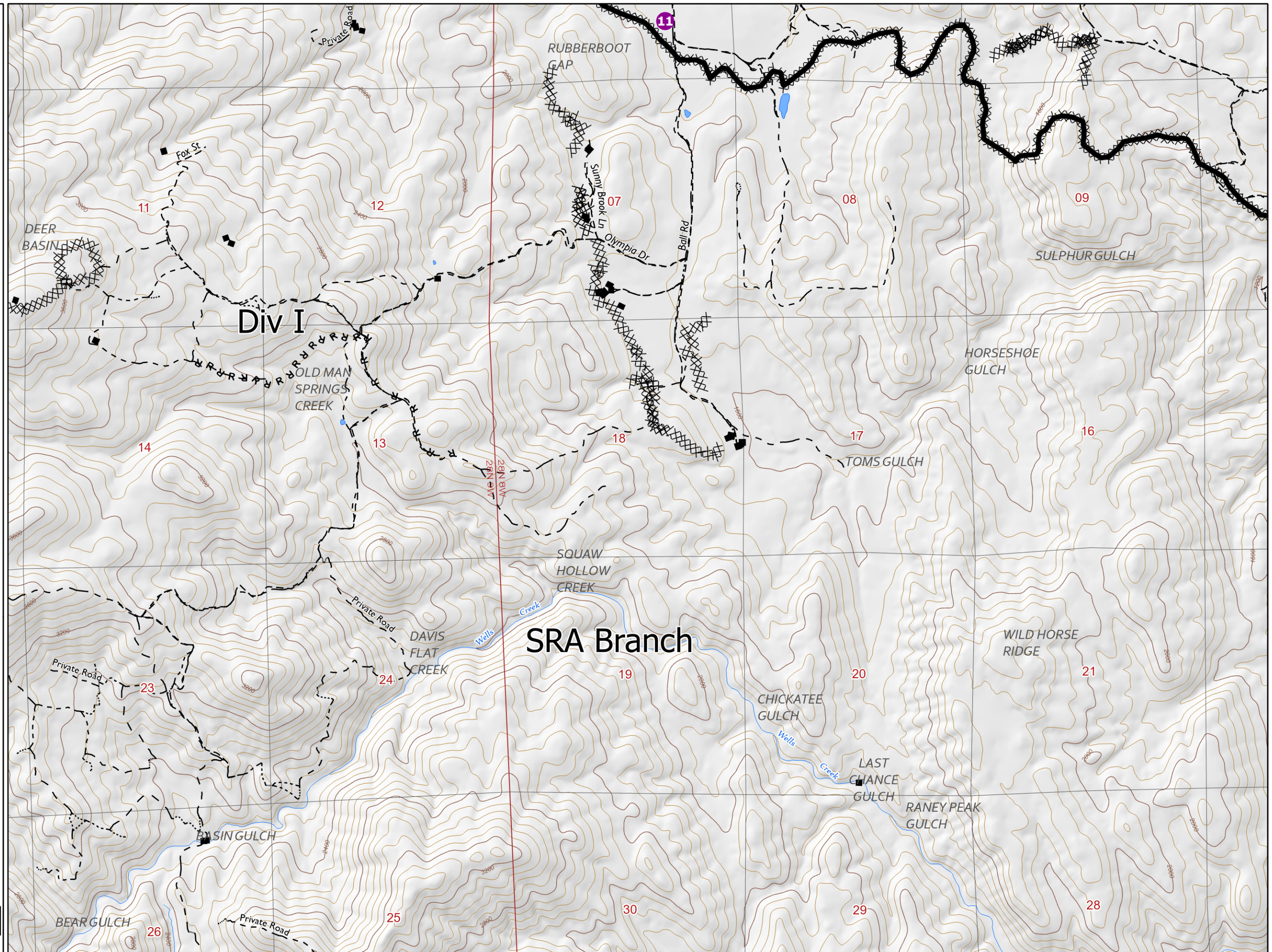
Last Updated
08/30/2021
21.18



IAP MCFARLAND

CA-SHF-001175
8/31/2021
Page 17 of 31
C6

-  Helispot
-  Completed Dozer Line
-  Completed Road as Line
-  Contained Line
-  BuildingFootprints




Miles
0 0.13 0.25 0.5 0.75




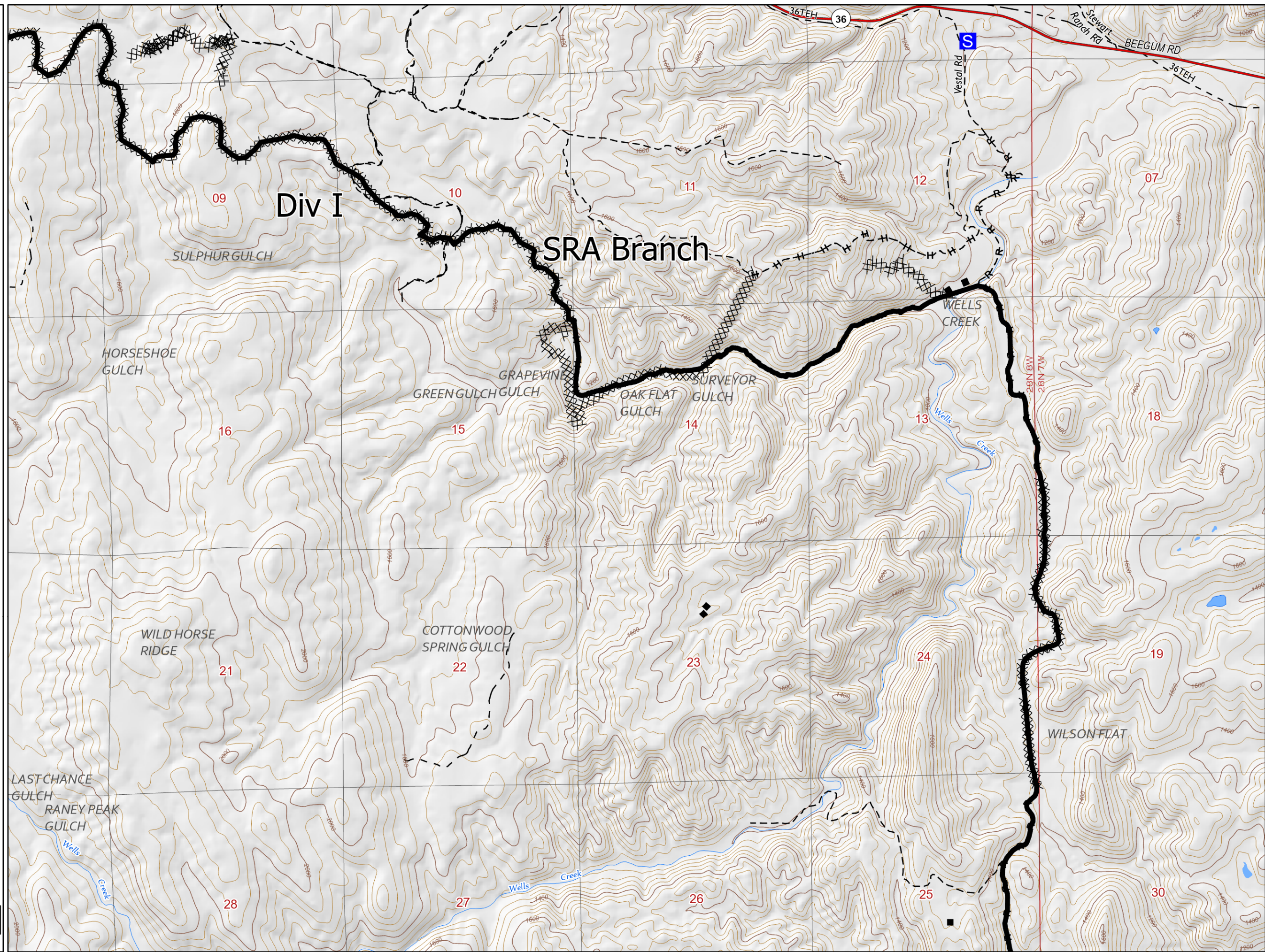
1:24,000

Last Updated
08/30/2021
21:18

IAP MCFARLAND

CA-SHF-001175
8/31/2021
Page 18 of 31
C7

-  Staging Area
-  Completed Dozer Line
-  Completed Hand Line
-  Completed Road as Line
-  Contained Line
-  Building Footprints









Miles
0 0.13 0.25 0.5 0.75

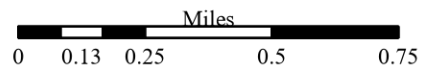
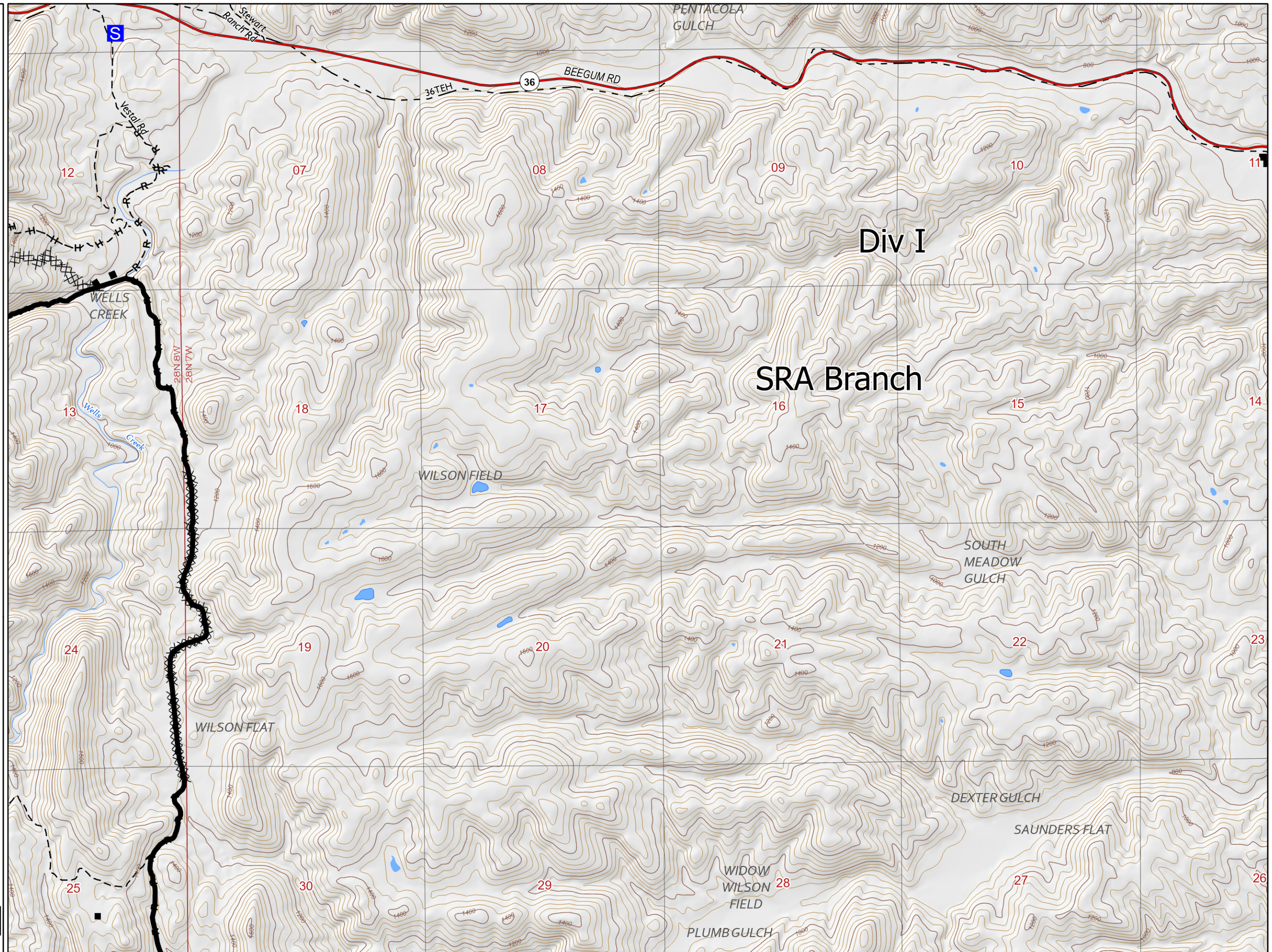
1:24,000

Last Updated
08/30/2021
21.18

IAP MCFARLAND

CA-SHF-001175
8/31/2021
Page 19 of 31
C8

-  Staging Area
-  Completed Dozer Line
-  Completed Hand Line
-  Completed Road as Line
-  Contained Line
-  Building Footprints



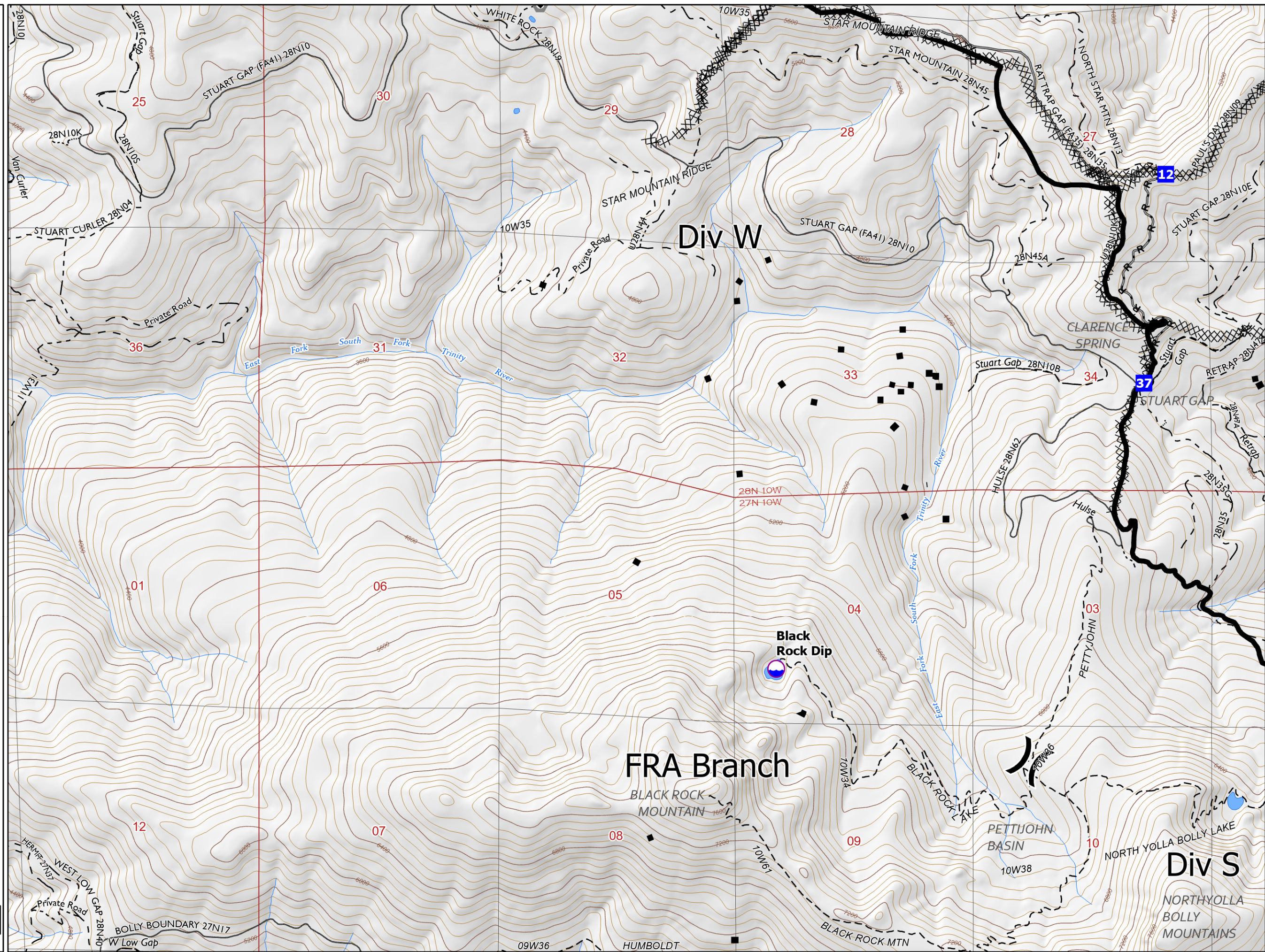
1:24,000

Last Updated
08/30/2021
21.19

IAP MCFARLAND

CA-SHF-001175
8/31/2021
Page 20 of 31
D3

- Dip Site
- Division Break
- Drop Point
- Landmark
- Completed Dozer Line
- Completed Road as Line
- Contained Line
- Building Footprints



Miles
0 0.13 0.25 0.5 0.75

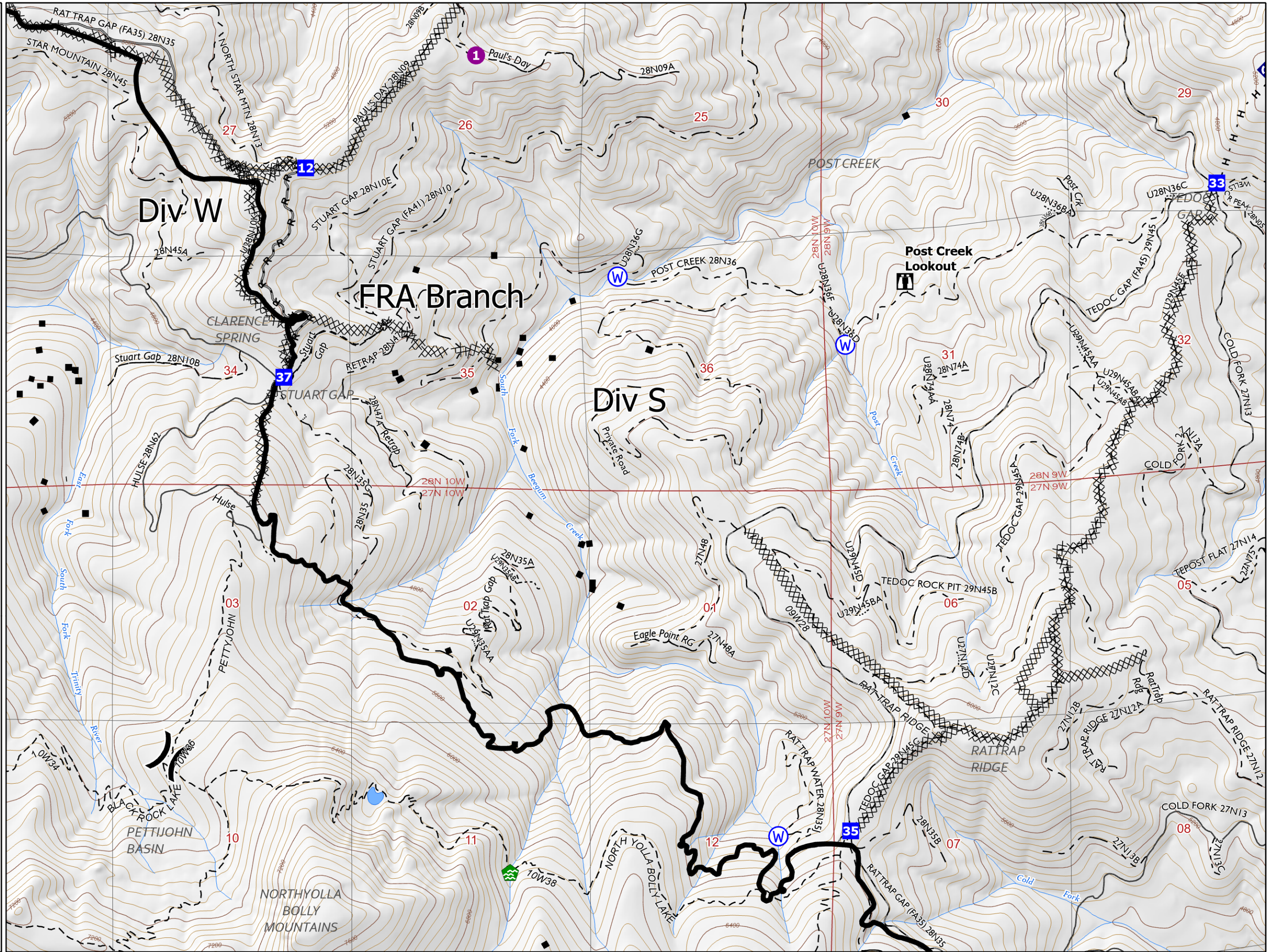
1:24,000

Last Updated
08/30/2021
21.19

IAP MCFARLAND

CA-SHF-001175
8/31/2021
Page 21 of 31
D4

- Helispot
- Division Break
- Drop Point
- Lookout
- Water Development or Draft Site
- Repeater
- Water Source
- Completed Dozer Line
- Completed Hand Line
- Completed Road as Line
- Other
- Contained Line
- BuildingFootprints












Miles
0 0.13 0.25 0.5 0.75

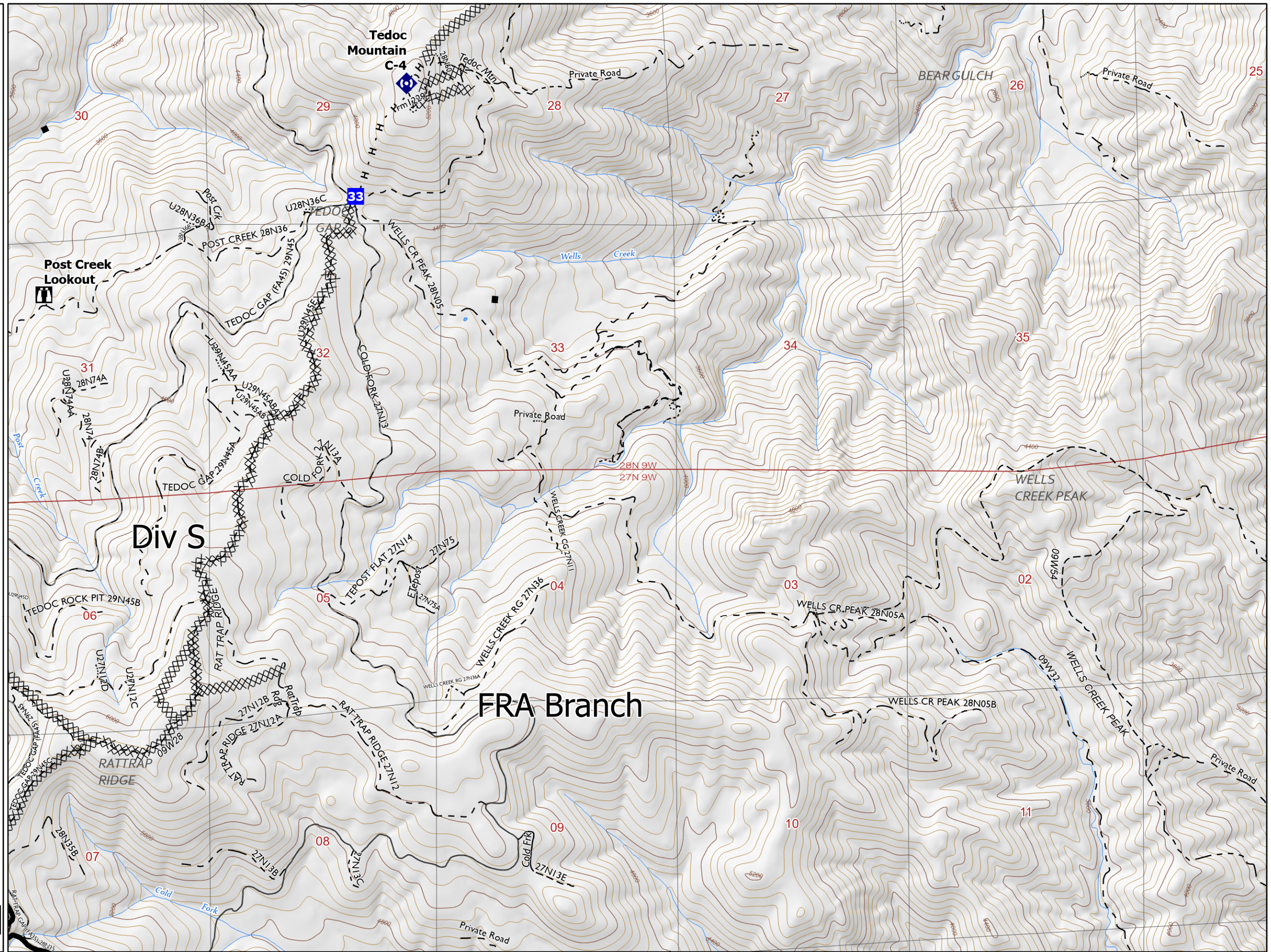
1:24,000

Last Updated
08/30/2021
21.19

IAP MCFARLAND

CA-SHF-001175
8/31/2021
Page 22 of 31
D5





-  Drop Point
-  Lookout
-  Repeater
-  Water Source
-  Completed Dozer Line
-  Completed Hand Line
-  Other
-  Contained Line
-  BuildingFootprints



0 0.13 0.25 0.5 0.75 Miles

1:24,000

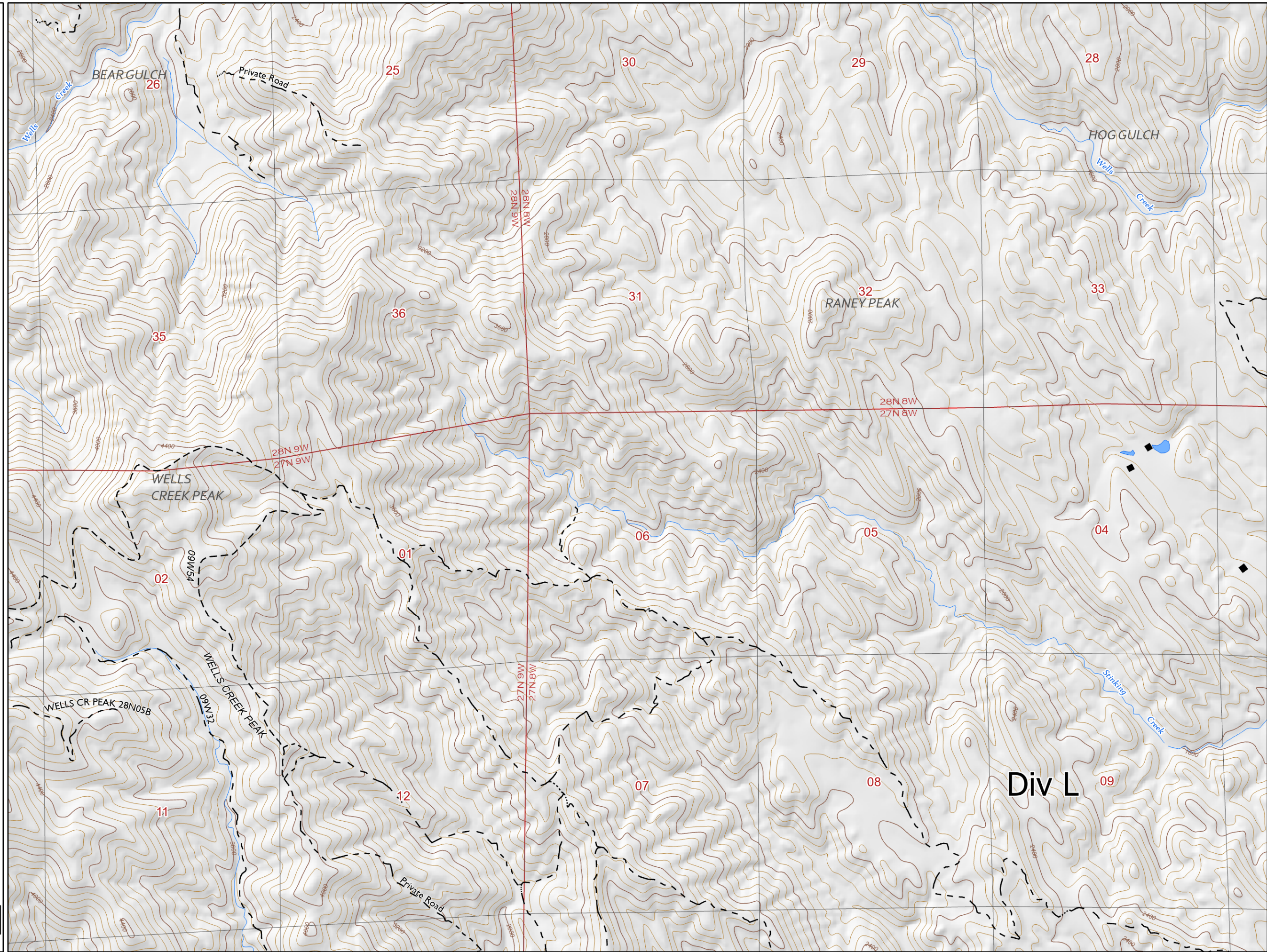
Last Updated
08/30/2021
21:20







IAP MCFARLAND

CA-SHF-001175
8/31/2021
Page 23 of 31
D6

 BuildingFootprints








Miles
0 0.13 0.25 0.5 0.75


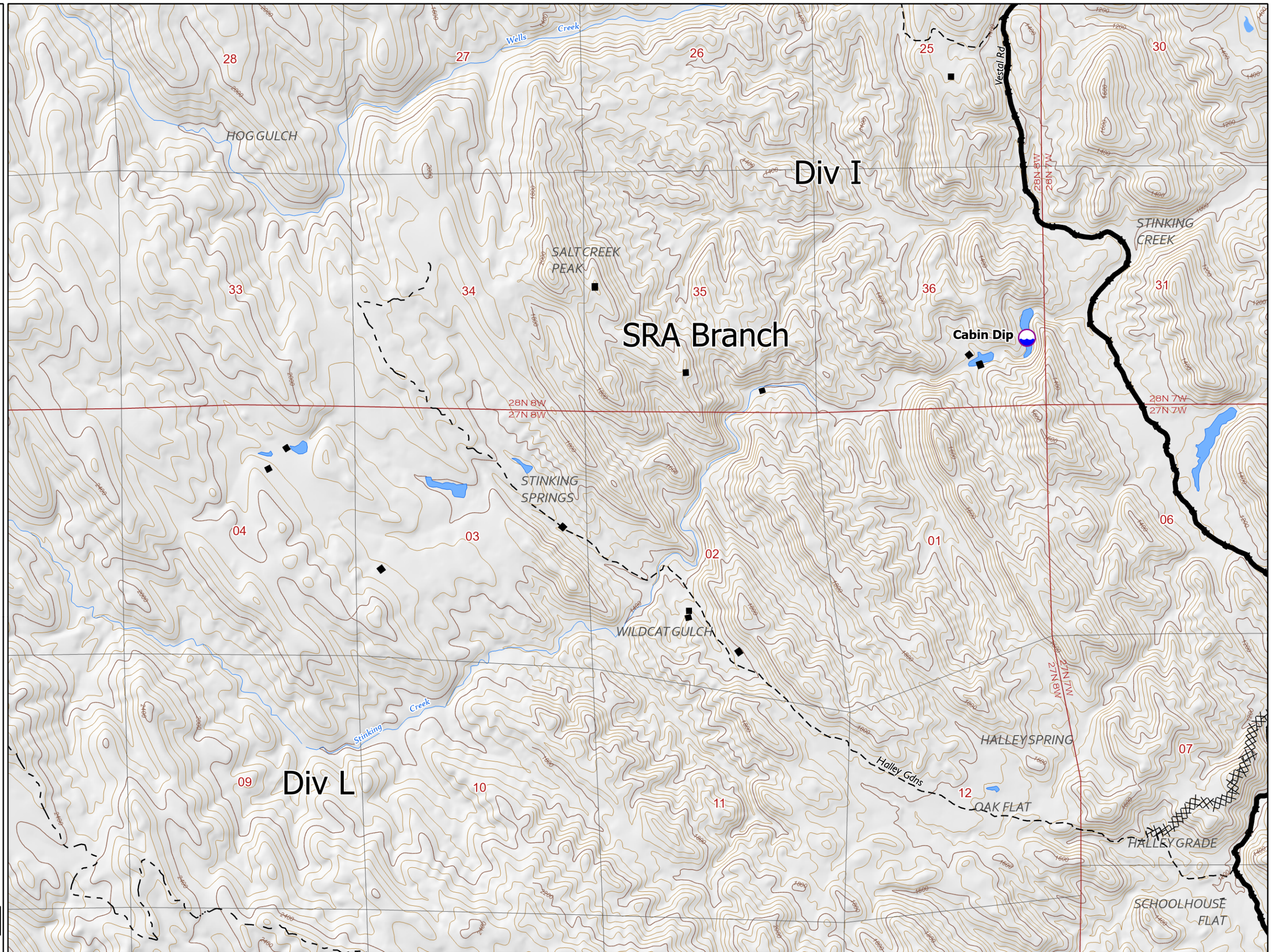
1:24,000

Last Updated
08/30/2021
21:20

IAP MCFARLAND

CA-SHF-001175
8/31/2021
Page 24 of 31
D7

-  Dip Site
-  Completed Dozer Line
-  Completed Road as Line
-  Contained Line
-  BuildingFootprints





0 0.13 0.25 0.5 0.75
Miles




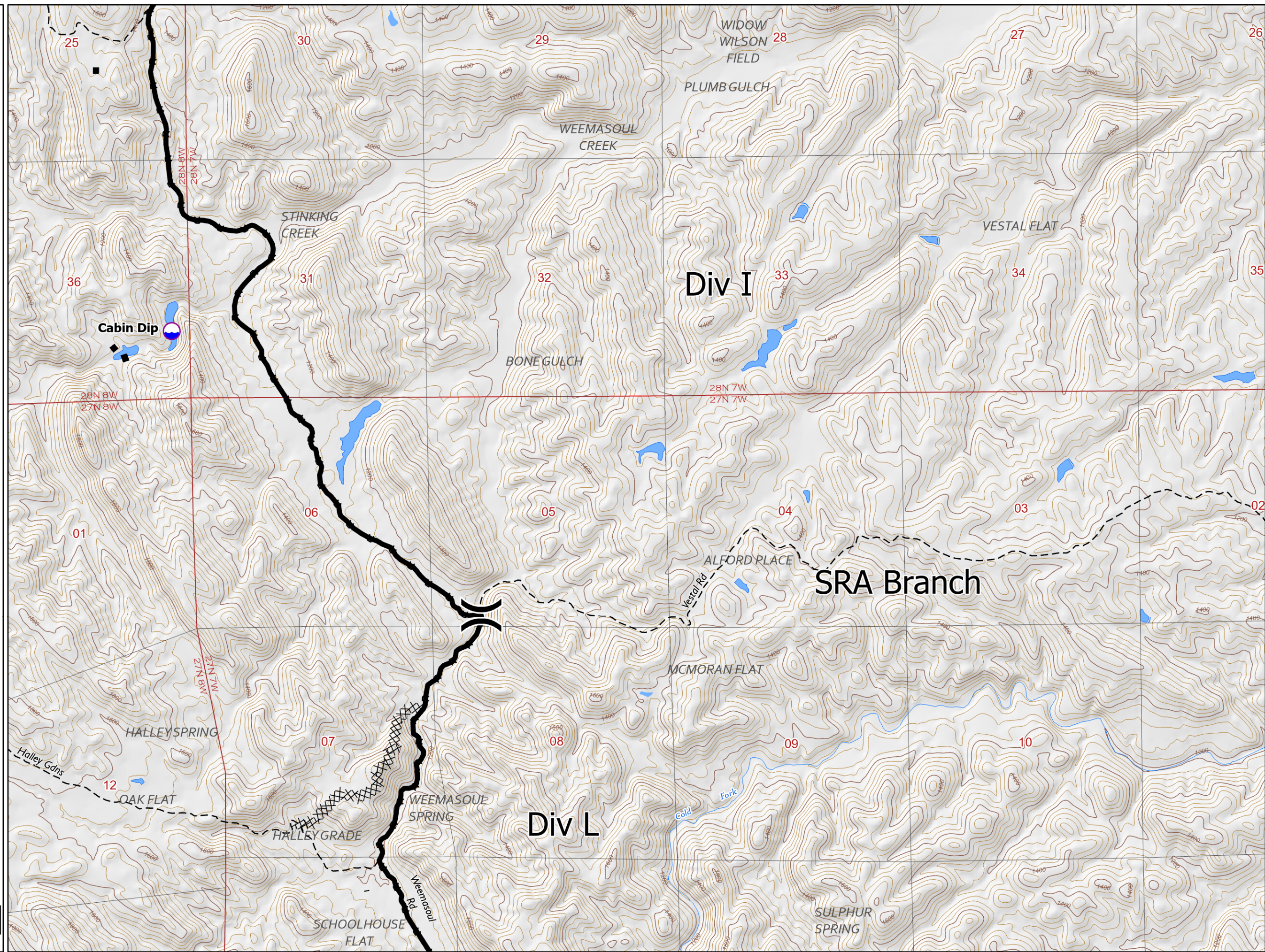
1:24,000

Last Updated
08/30/2021
21.20

IAP MCFARLAND

CA-SHF-001175
8/31/2021
Page 25 of 31
D8

-  Dip Site
-  Division Break
-  Completed Dozer Line
-  Completed Road as Line
-  Contained Line
-  Building Footprints






Miles
0 0.13 0.25 0.5 0.75

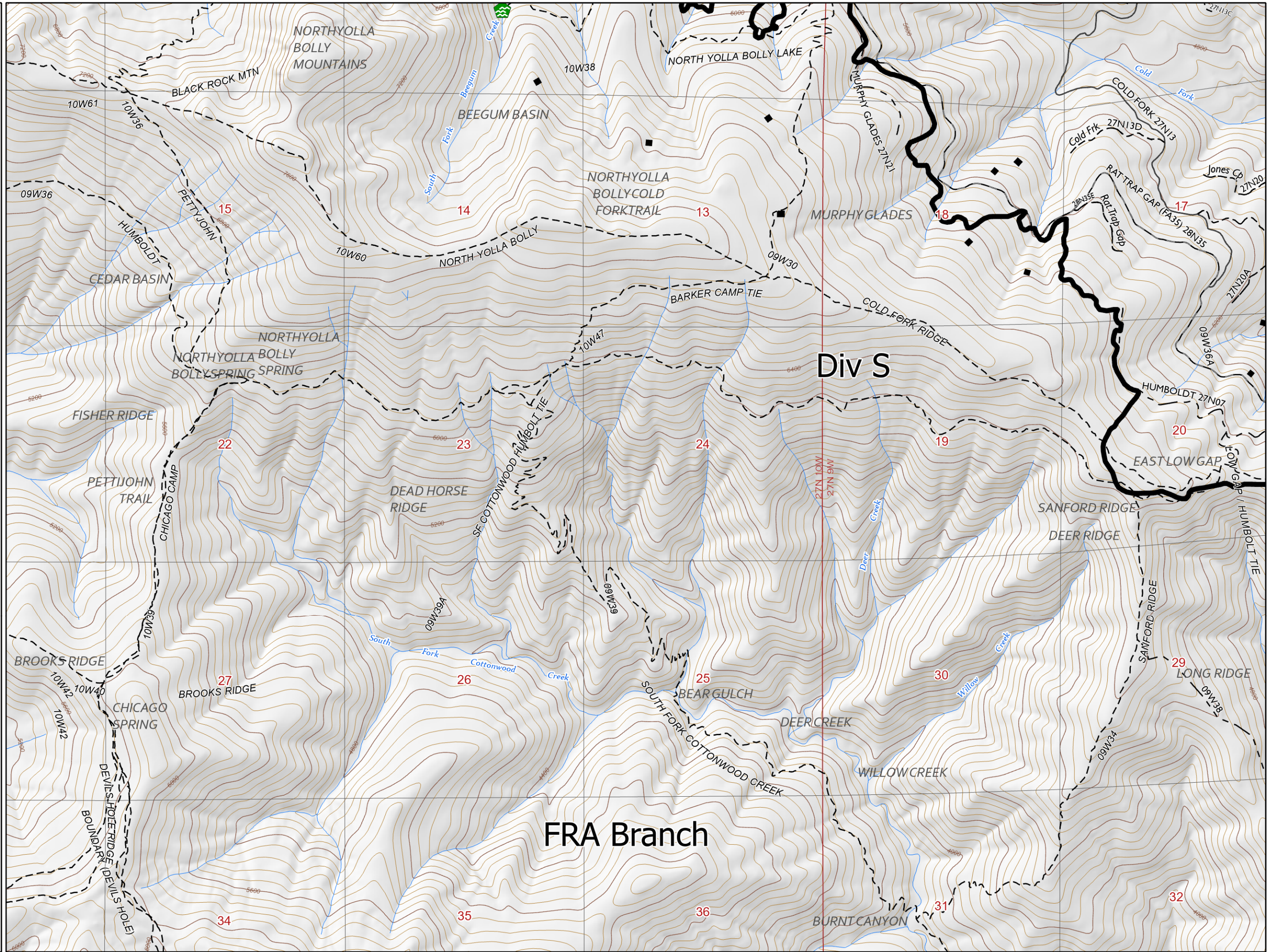
1:24,000

Last Updated
08/30/2021
21:20

IAP MCFARLAND


CA-SHF-001175
8/31/2021
Page 26 of 31
E4

-  Water Development or Draft Site
-  Contained Line
-  BuildingFootprints



Div S

FRA Branch










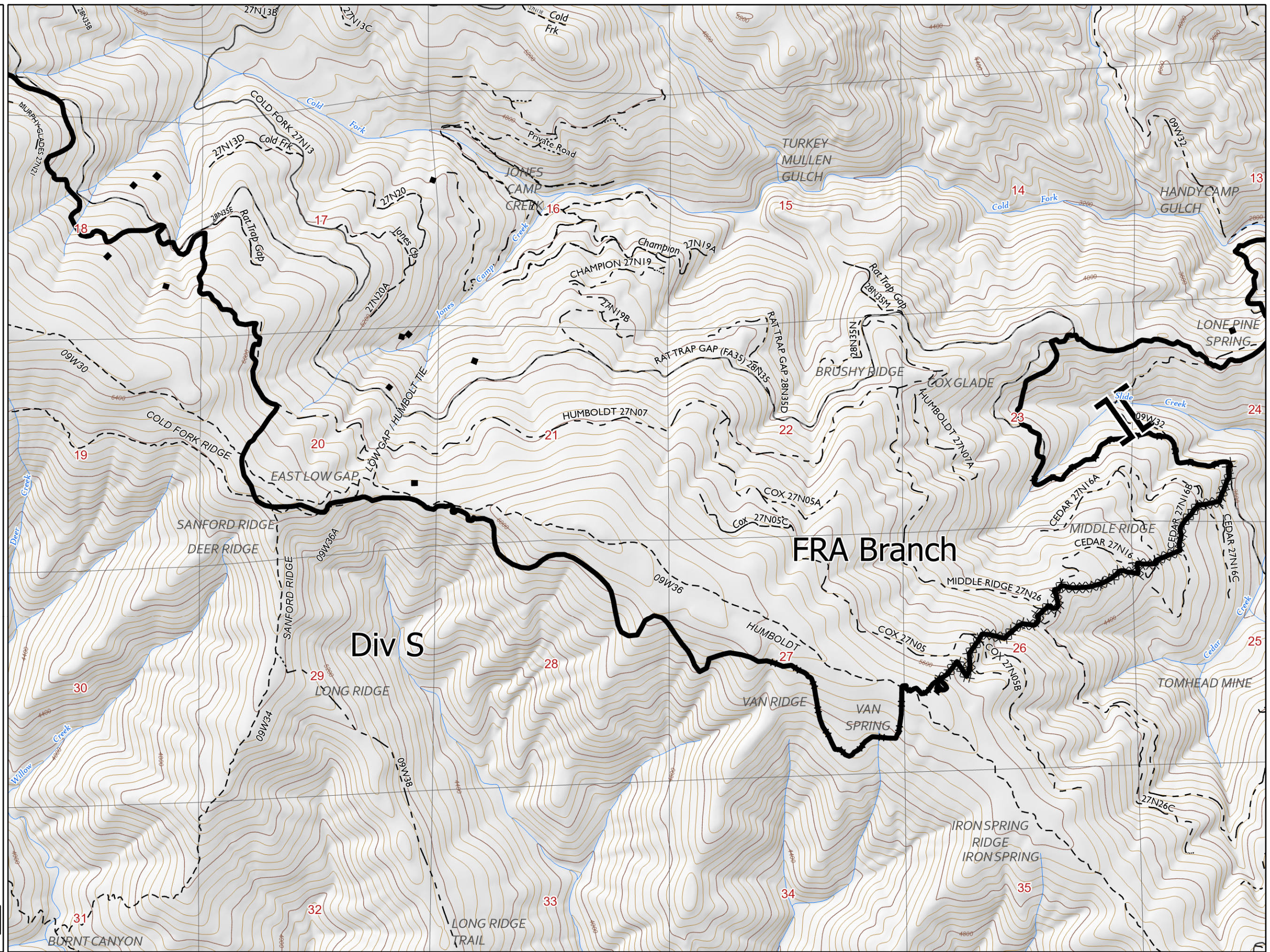
1:24,000





Last Updated
08/30/2021
21:21

IAP MCFARLAND

CA-SHF-001175
8/31/2021
Page 27 of 31
E5

-  Branch Break
-  Drop Point
-  Completed Dozer Line
-  Completed Hand Line
-  Completed Road as Line
-  Contained Line
-  BuildingFootprints





Miles

0 0.13 0.25 0.5 0.75

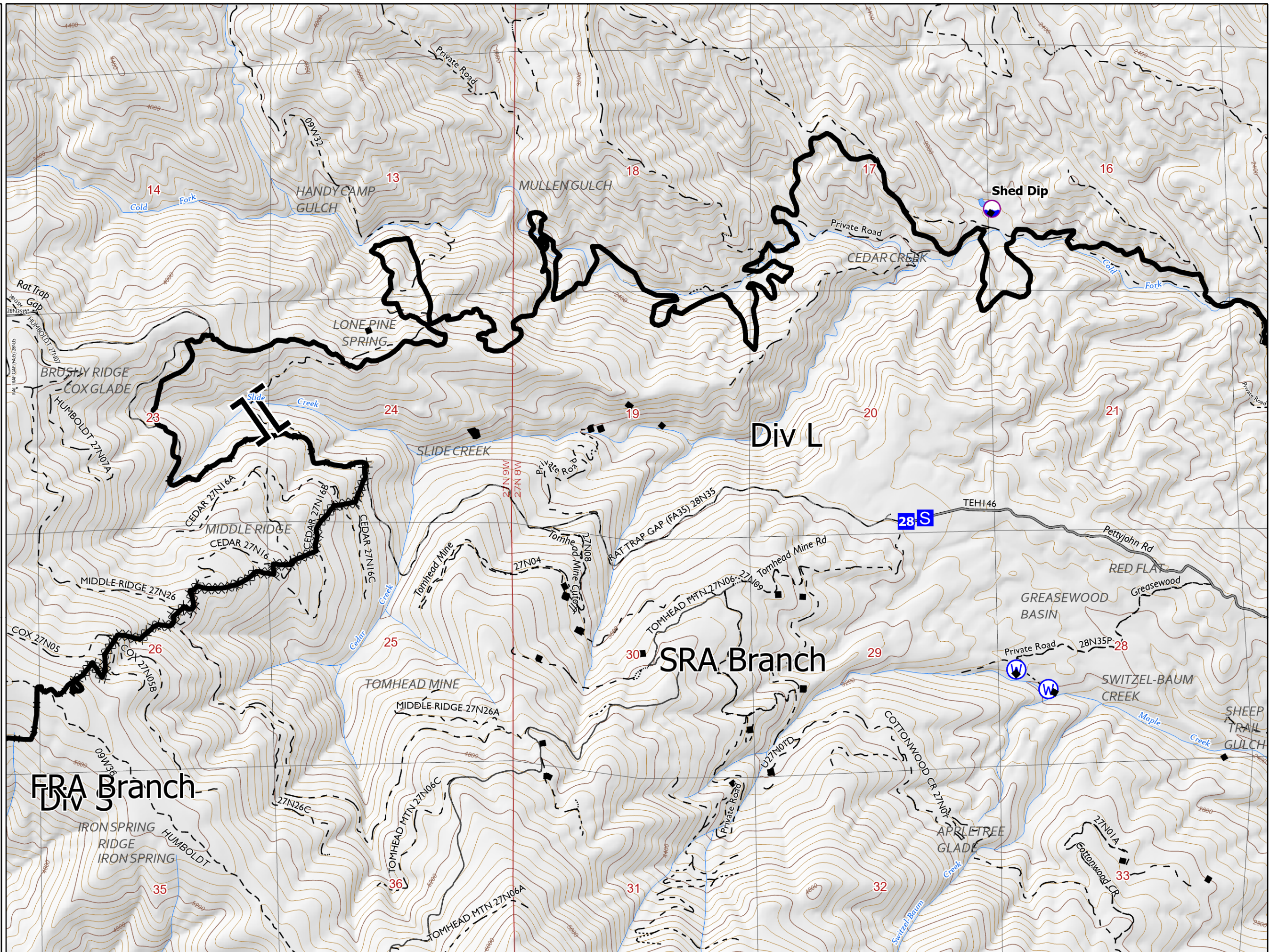
1:24,000

Last Updated
08/30/2021
21:21

IAP MCFARLAND

CA-SHF-001175
8/31/2021
Page 28 of 31
E6

- Dip Site
- Branch Break
- Drop Point
- Staging Area
- Water Source
- Completed Dozer Line
- Completed Hand Line
- Completed Road as Line
- Contained Line
- BuildingFootprints









Miles
0 0.13 0.25 0.5 0.75

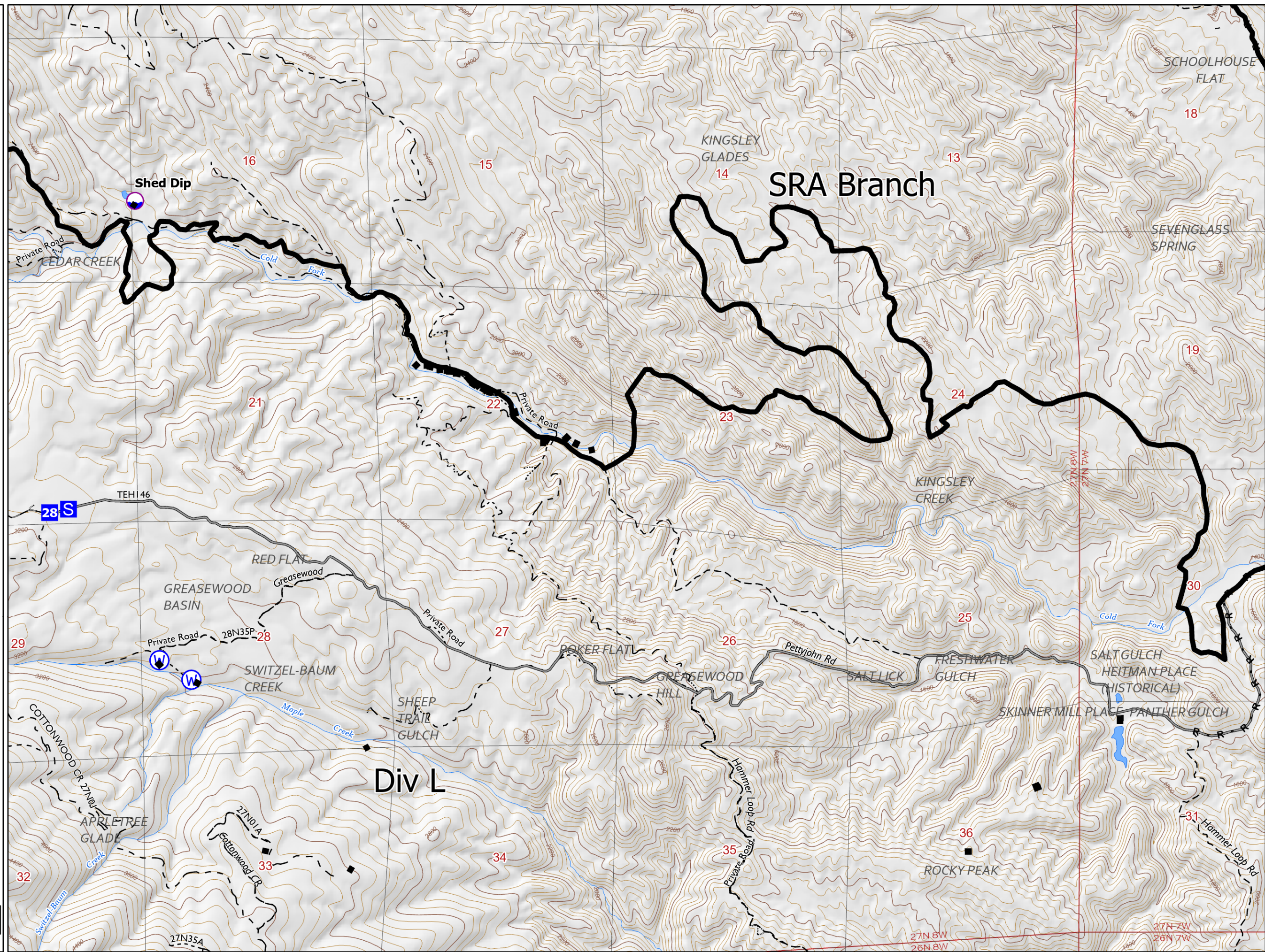
1:24,000

Last Updated
08/30/2021
21:21

IAP MCFARLAND

CA-SHF-001175
8/31/2021
Page 29 of 31
E7

-  Dip Site
-  Drop Point
-  Staging Area
-  Water Source
- R - Completed Road as Line
-  Contained Line
-  BuildingFootprints

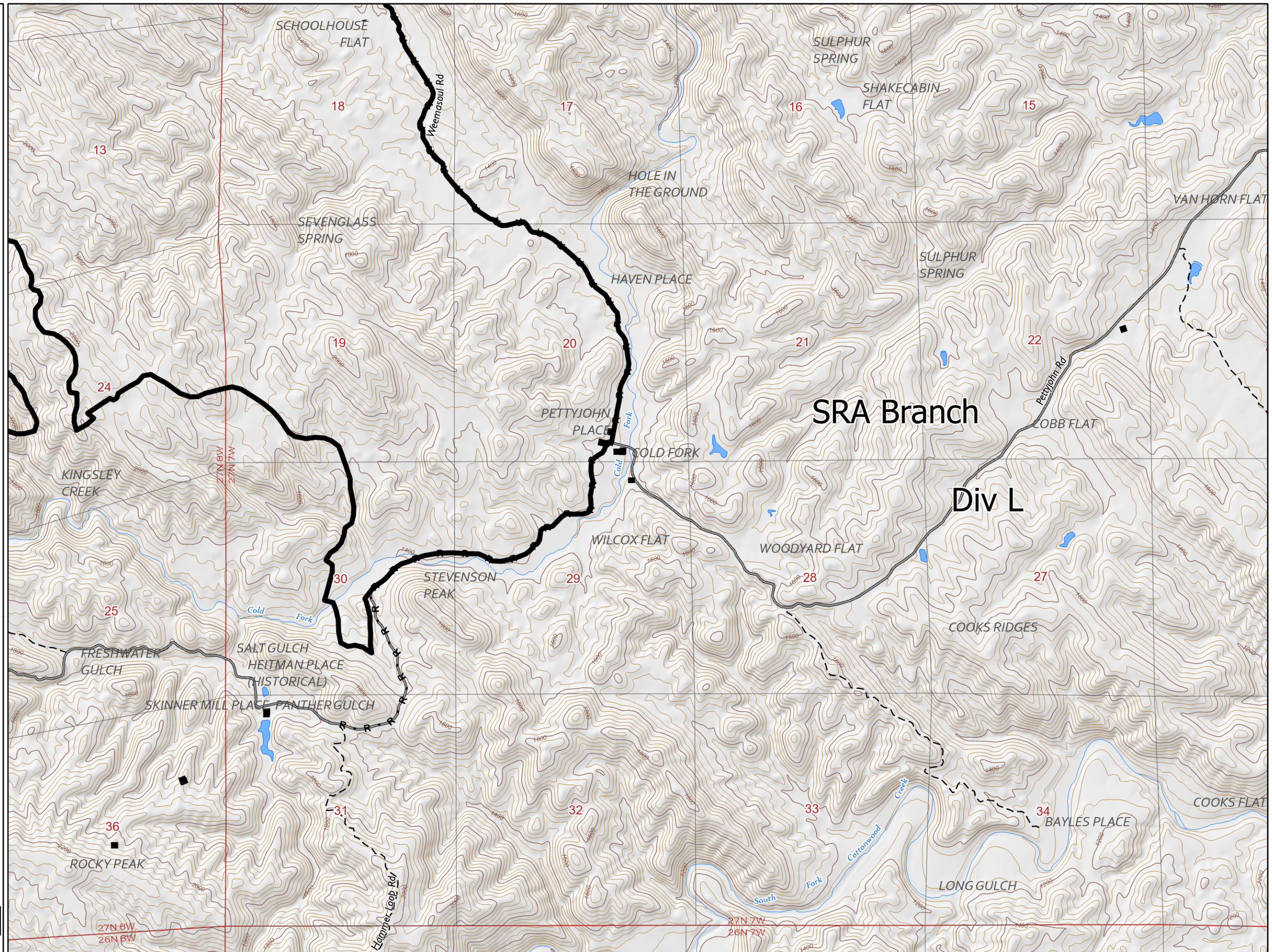


0 0.2 0.4 0.8
Miles
1:24,000
Last Updated
08/30/2021
21.22

IAP MCFARLAND

CA-SHF-001175
8/31/2021
Page 30 of 31
E8

- R - Completed Road as Line
- Contained Line
- BuildingFootprints



SRA Branch

Div L







0 0.2 0.4 0.8 Miles

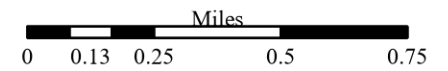
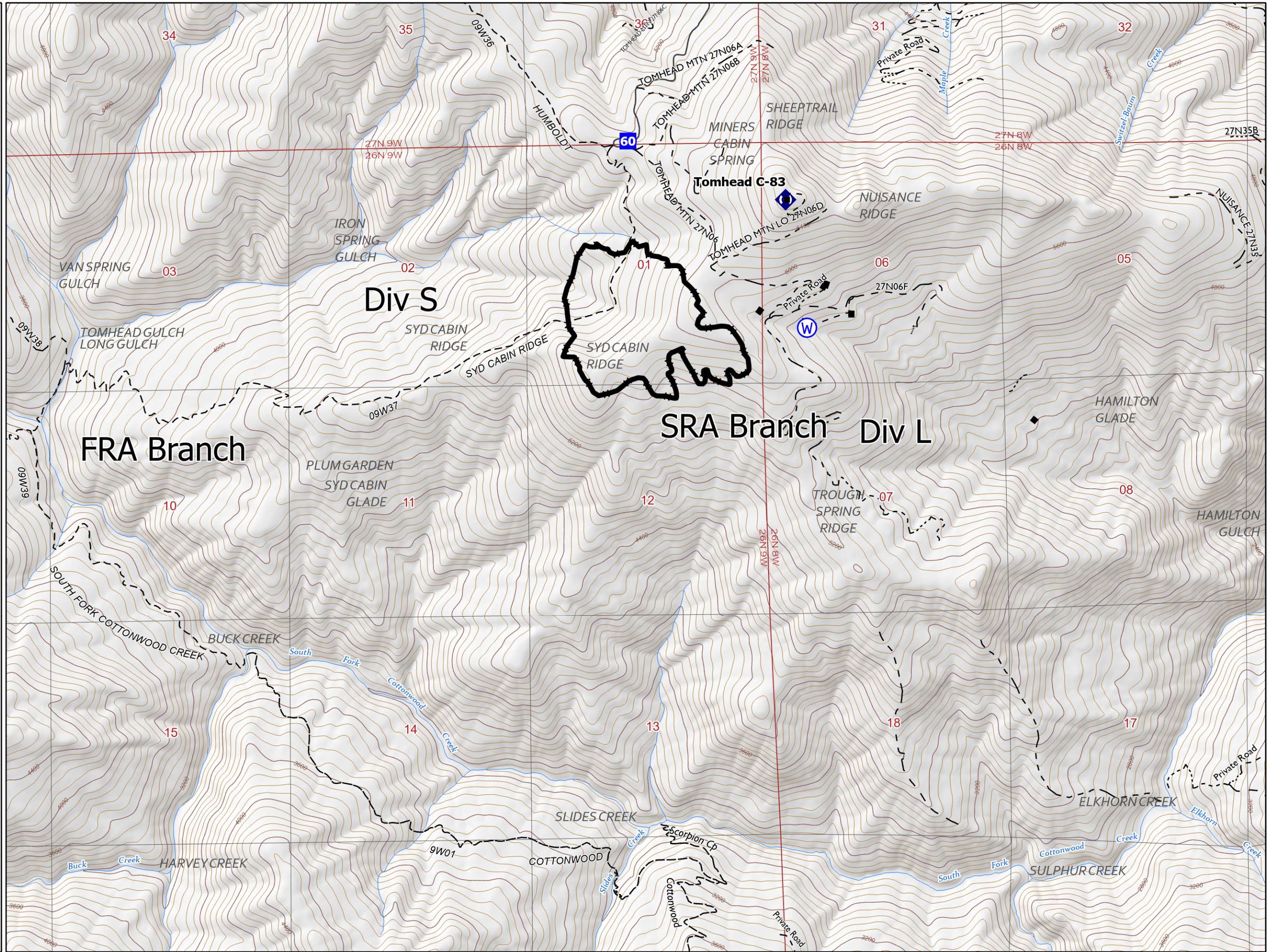
1:24,000

Last Updated
08/30/2021
21.22

IAP MCFARLAND

CA-SHF-001175
8/31/2021
Page 31 of 31
F6

-  Drop Point
-  Repeater
-  Water Source
-  Completed Hand Line
-  Contained Line
-  BuildingFootprints



1:24,000

Last Updated
08/30/2021
21.22