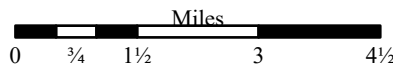
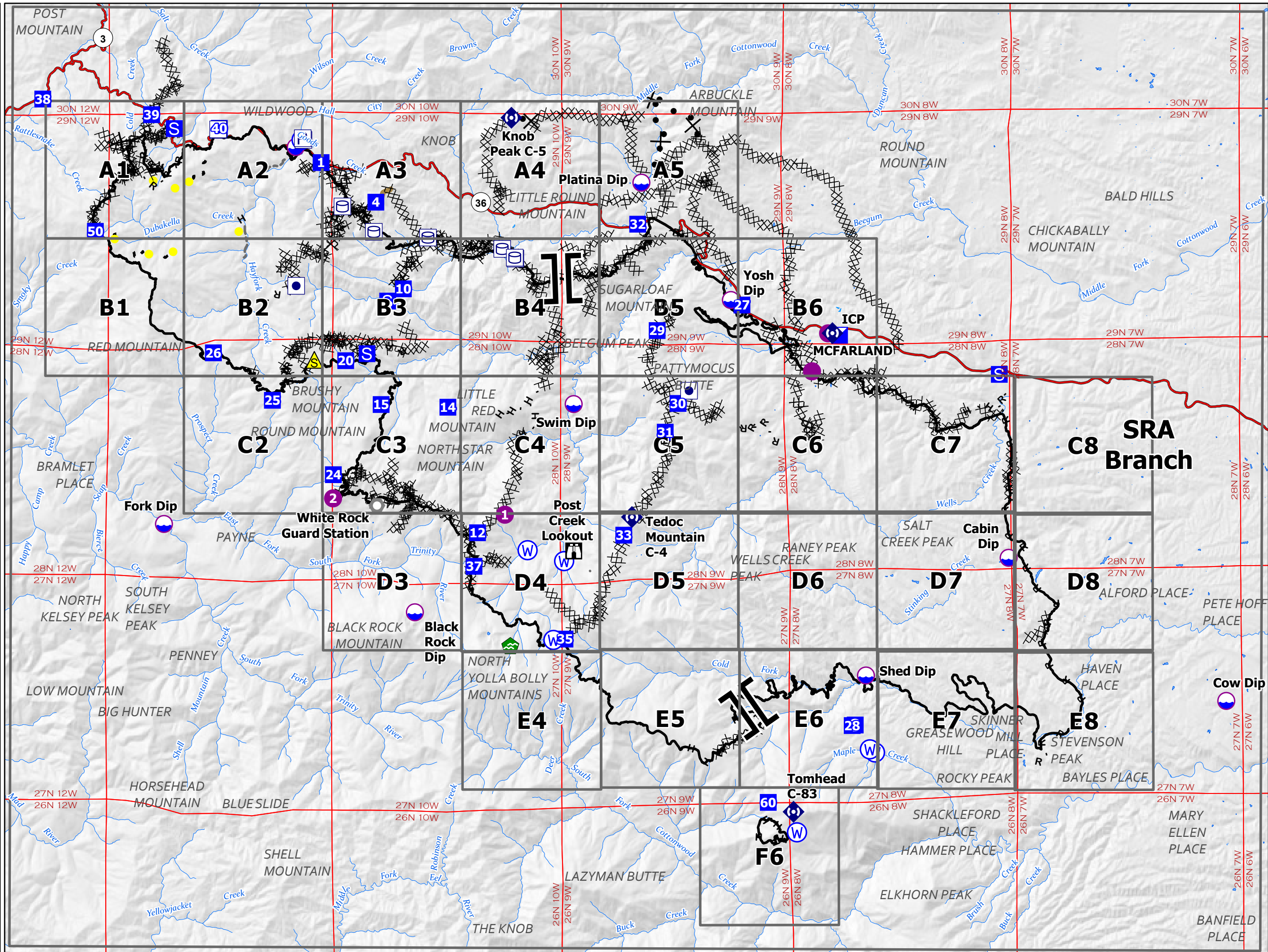


# IAP MCFARLAND

CA-SHF-001175  
 09/02/2012 - 09/04/2021  
 Page 1 of 31  
 OVERVIEW

- Dip Site
- Helispot
- Branch Break
- Incident Command Post
- Drop Point
- Staging Area
- Lookout
- Landmark
- Water Development or Draft Site
- Repeater
- Safety Zone
- Water Source
- Other Property
- Pump
- Water Tank
- Completed Dozer Line
- Completed Hand Line
- Completed Mixed Construction Line
- Completed Road as Line
- Planned Dozer Line
- Highlighted Feature
- Other
- Repair Line
- Contained Line








1:150,000

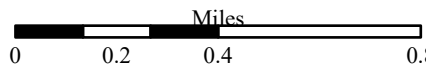
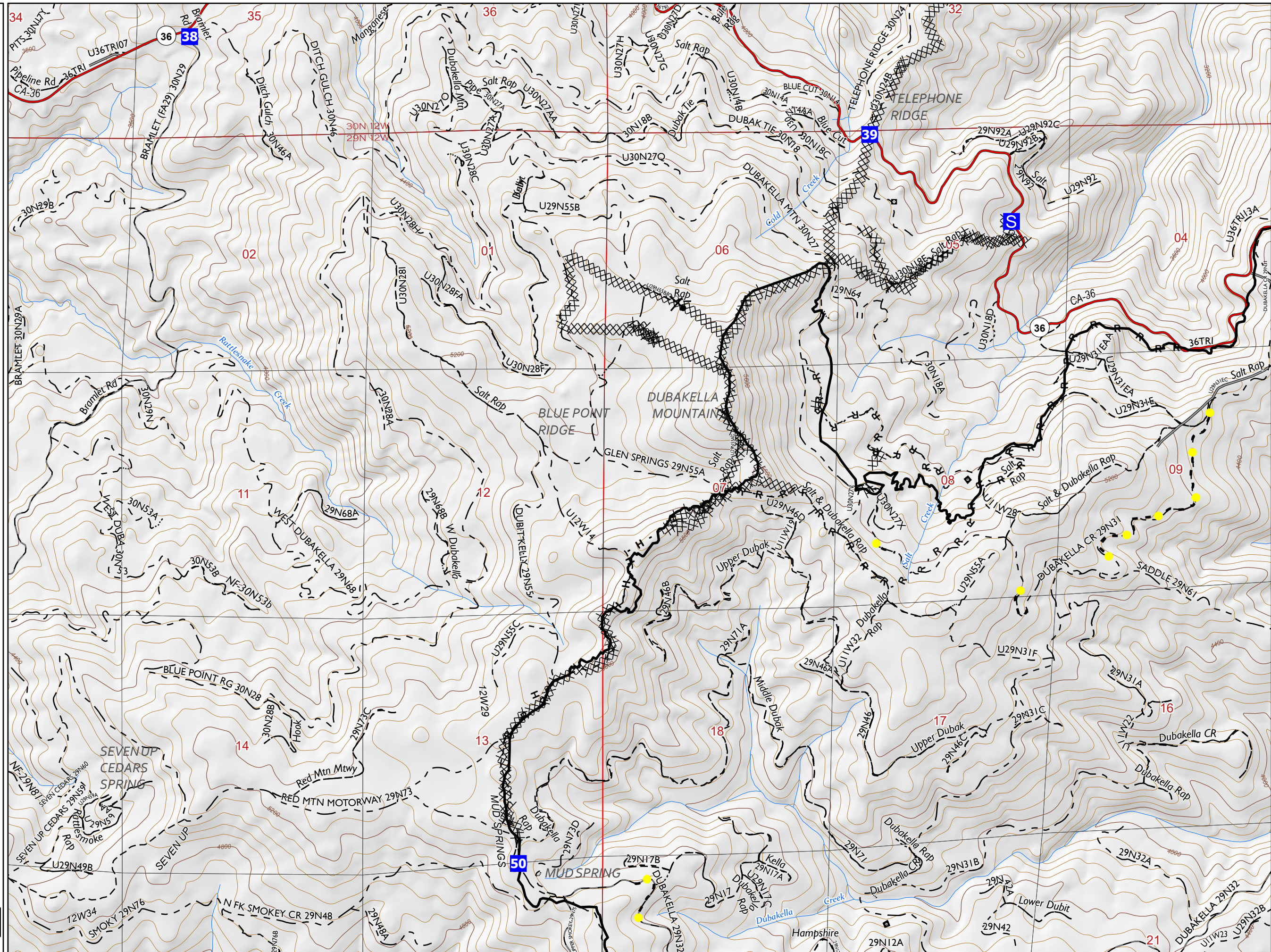
Last Updated  
 08/31/2021  
 20:54



# IAP MCFARLAND

CA-SHF-001175  
09/02/2012 - 09/04/2021  
Page 2 of 31  
A1

-  Drop Point
-  Staging Area
-  Completed Dozer Line
-  Completed Hand Line
-  Completed Road as Line
-  Planned Dozer Line
-  Highlighted Feature
-  Contained Line
-  BuildingFootprints

















1:24,000


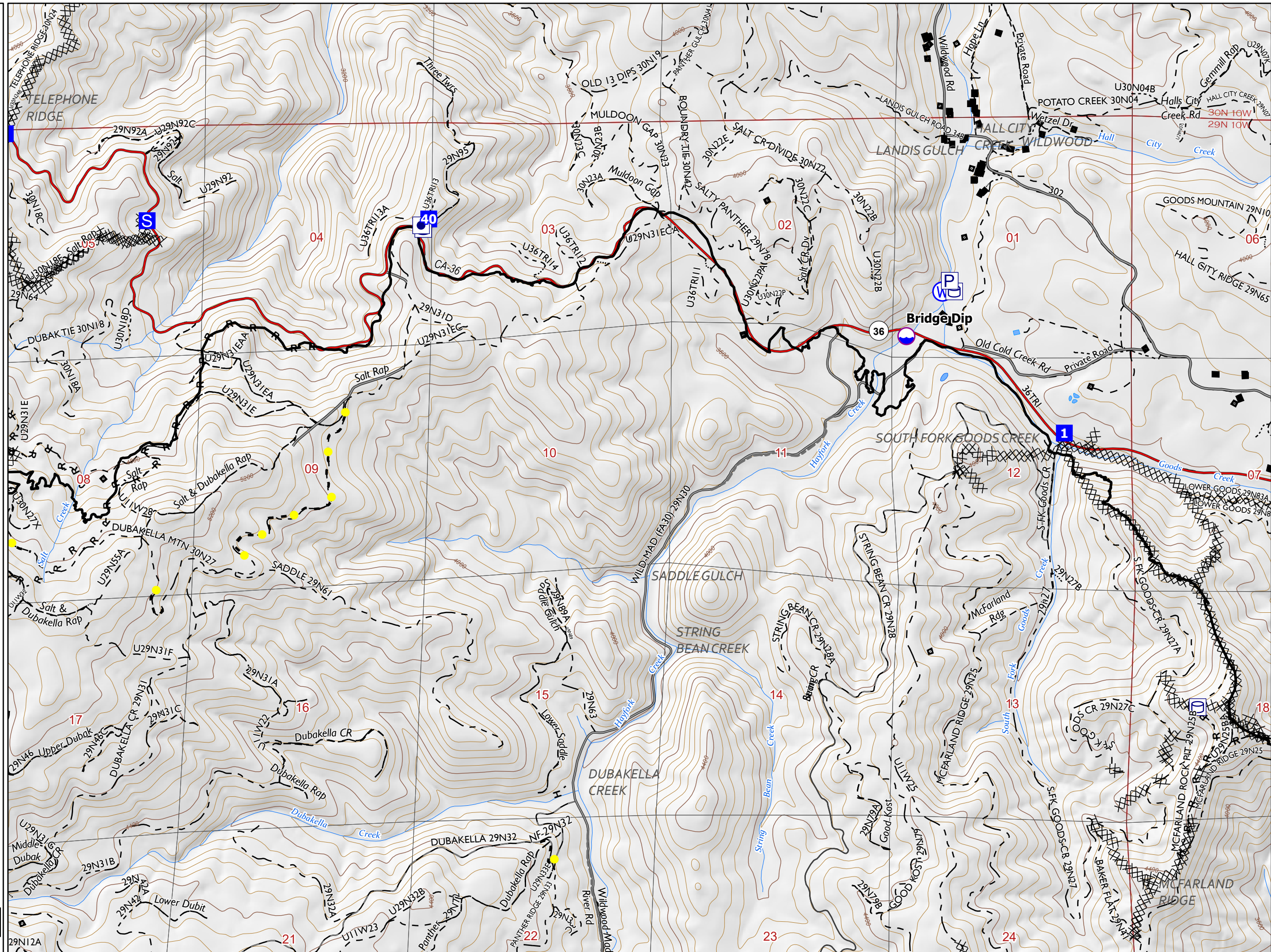
Last Updated  
08/31/2021  
20:54



# IAP MCFARLAND

CA-SHF-001175  
09/02/2012 - 09/04/2021  
Page 3 of 31  
A2

-  Dip Site
-  Drop Point
-  Staging Area
-  Water Source
-  Other Property
-  Pump
-  Water Tank
-  Completed Dozer Line
-  Completed Hand Line
-  Completed Road as Line
-  Highlighted Feature
-  Other
-  Contained Line
-  Building Footprints















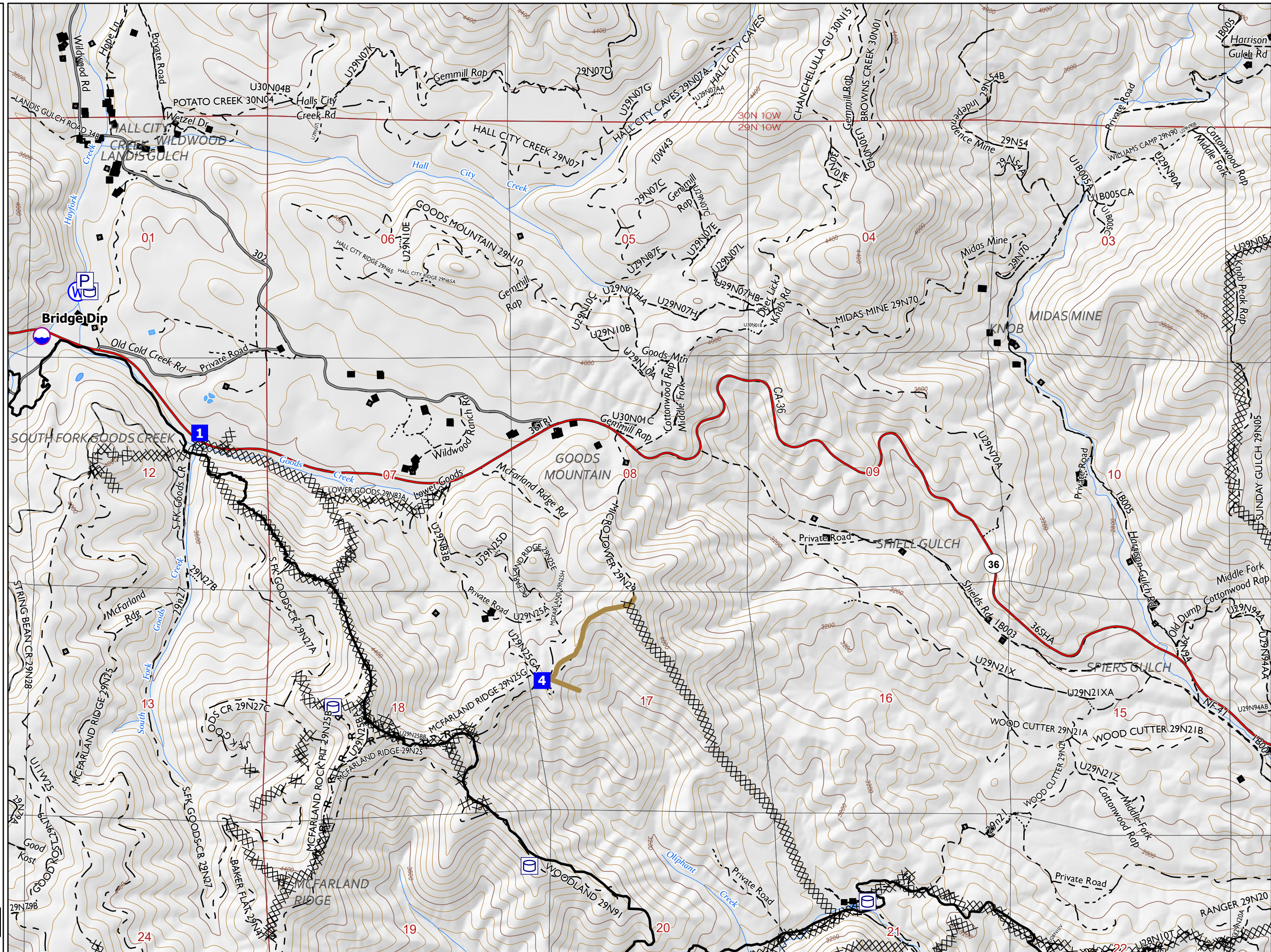
1:24,000  
Last Updated 08/31/2021 20:54



# IAP MCFARLAND

CA-SHF-001175  
09/02/2012 - 09/04/2021  
Page 4 of 31  
A3

-  Dip Site
-  Drop Point
-  Water Source
-  Pump
-  Water Tank
-  Completed Dozer Line
-  Completed Mixed Construction Line
-  Completed Road as Line
-  Repair Line
-  Contained Line
-  Building Footprints











1:24,000


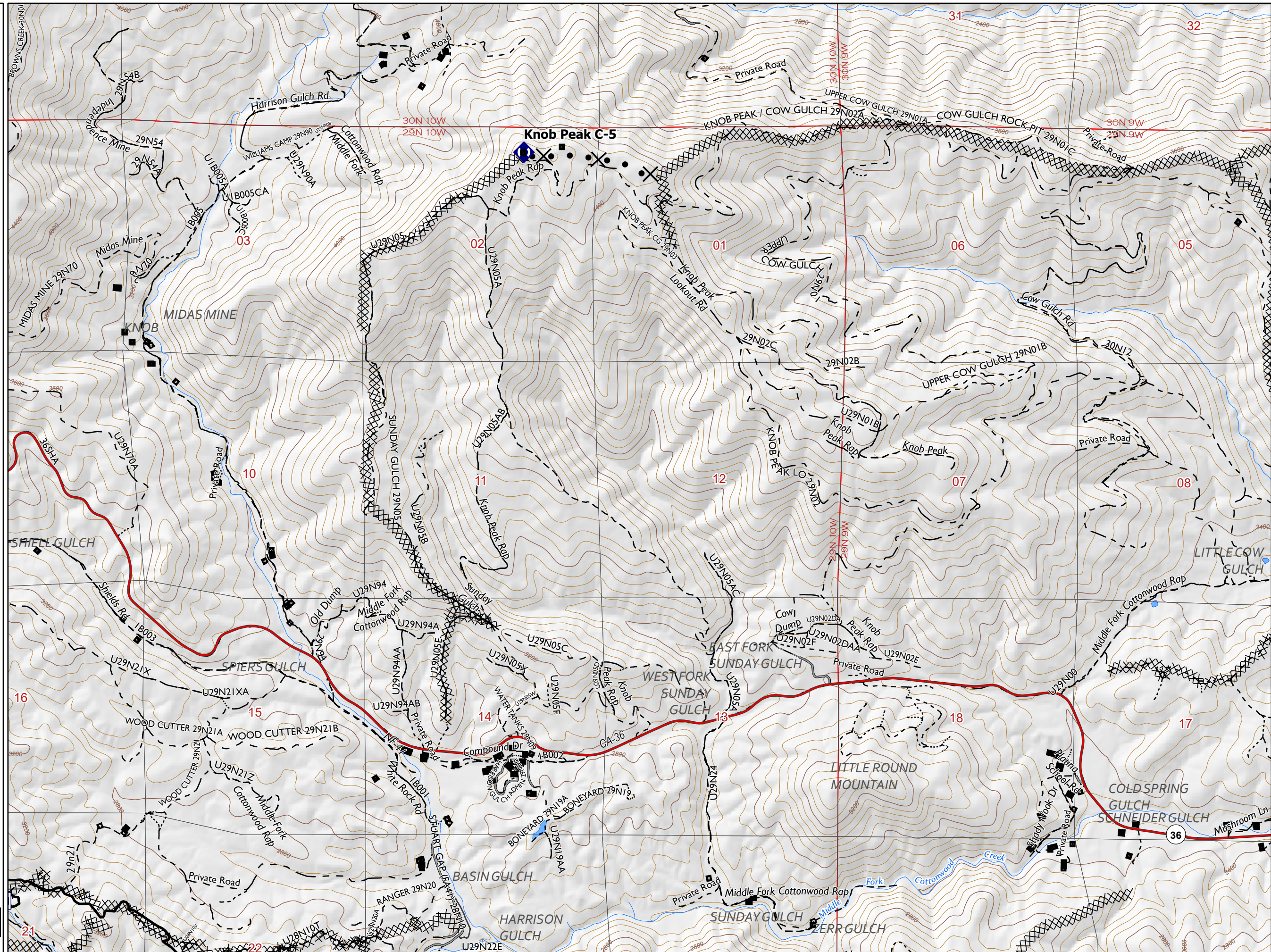
Last Updated  
08/31/2021  
20:55



# IAP MCFARLAND

CA-SHF-001175  
09/02/2012 - 09/04/2021  
Page 5 of 31  
A4

-  Repeater
-  Water Tank
-  Completed Dozer Line
-  Completed Mixed Construction Line
-  Completed Road as Line
-  Planned Dozer Line
-  Contained Line
-  Building Footprints











1:24,000

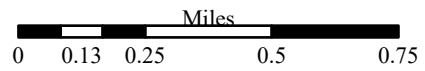
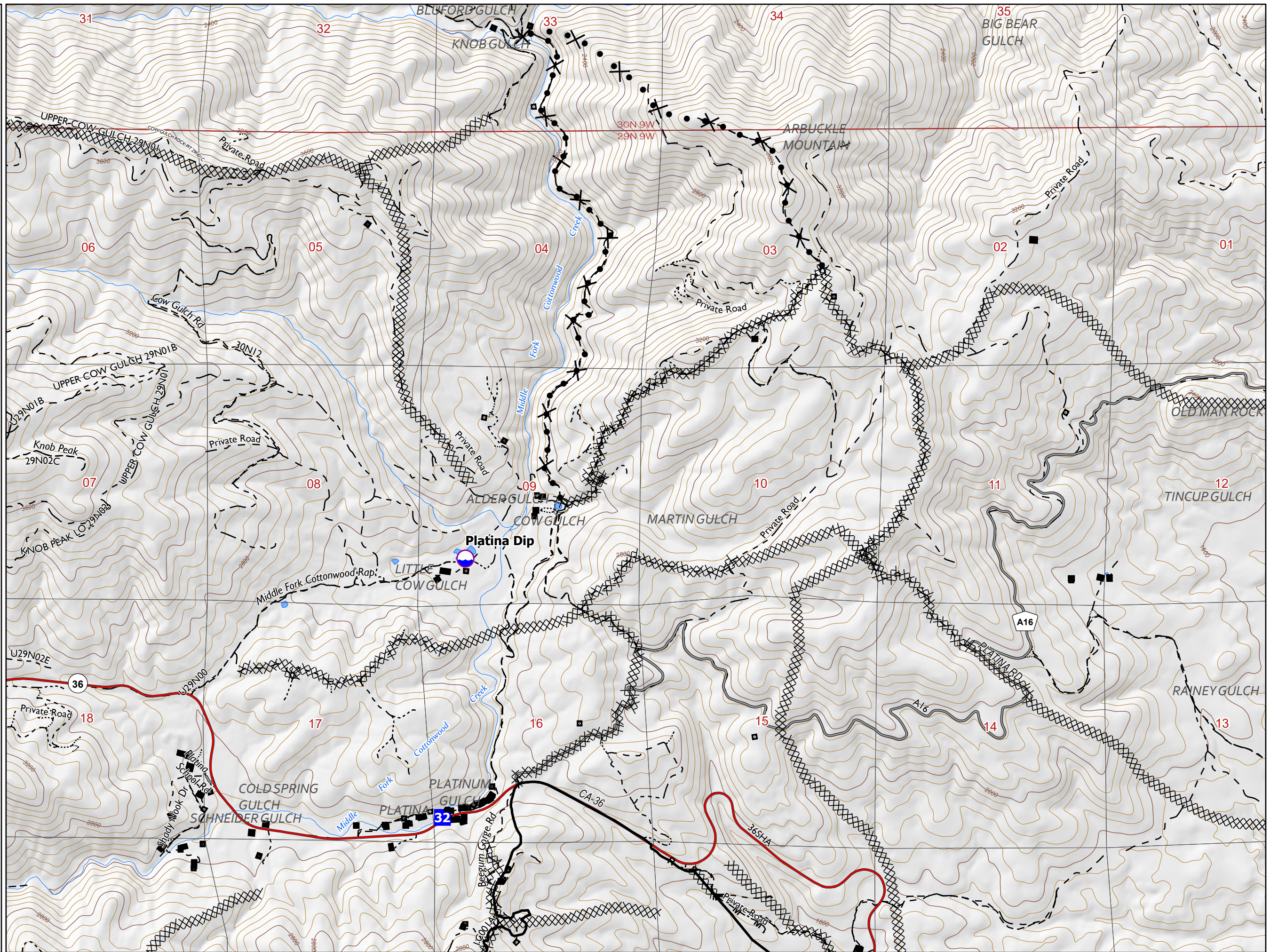
Last Updated  
08/31/2021  
20:55



# IAP MCFARLAND

CA-SHF-001175  
09/02/2012 - 09/04/2021  
Page 6 of 31  
A5

-  Dip Site
-  Drop Point
-  Completed Dozer Line
-  Completed Mixed Construction Line
-  Completed Road as Line
-  Planned Dozer Line
-  Contained Line
-  Building Footprints







1:24,000


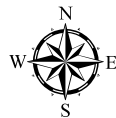
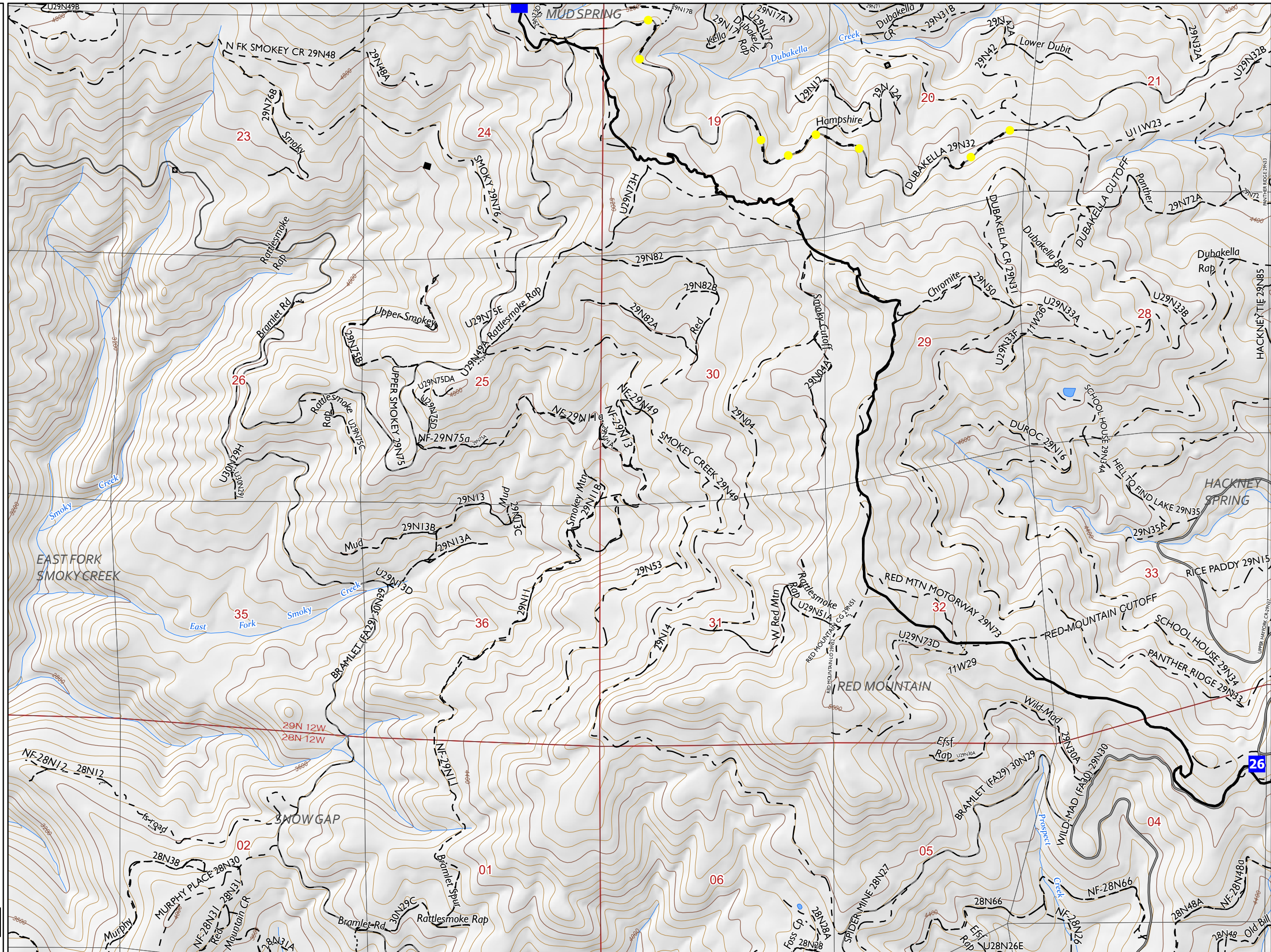
Last Updated  
08/31/2021  
20:55



# IAP MCFARLAND

CA-SHF-001175  
09/02/2012 - 09/04/2021  
Page 7 of 31  
B1

-  Drop Point
-  Highlighted Feature
-  Contained Line
-  BuildingFootprints














1:24,000

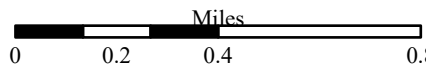
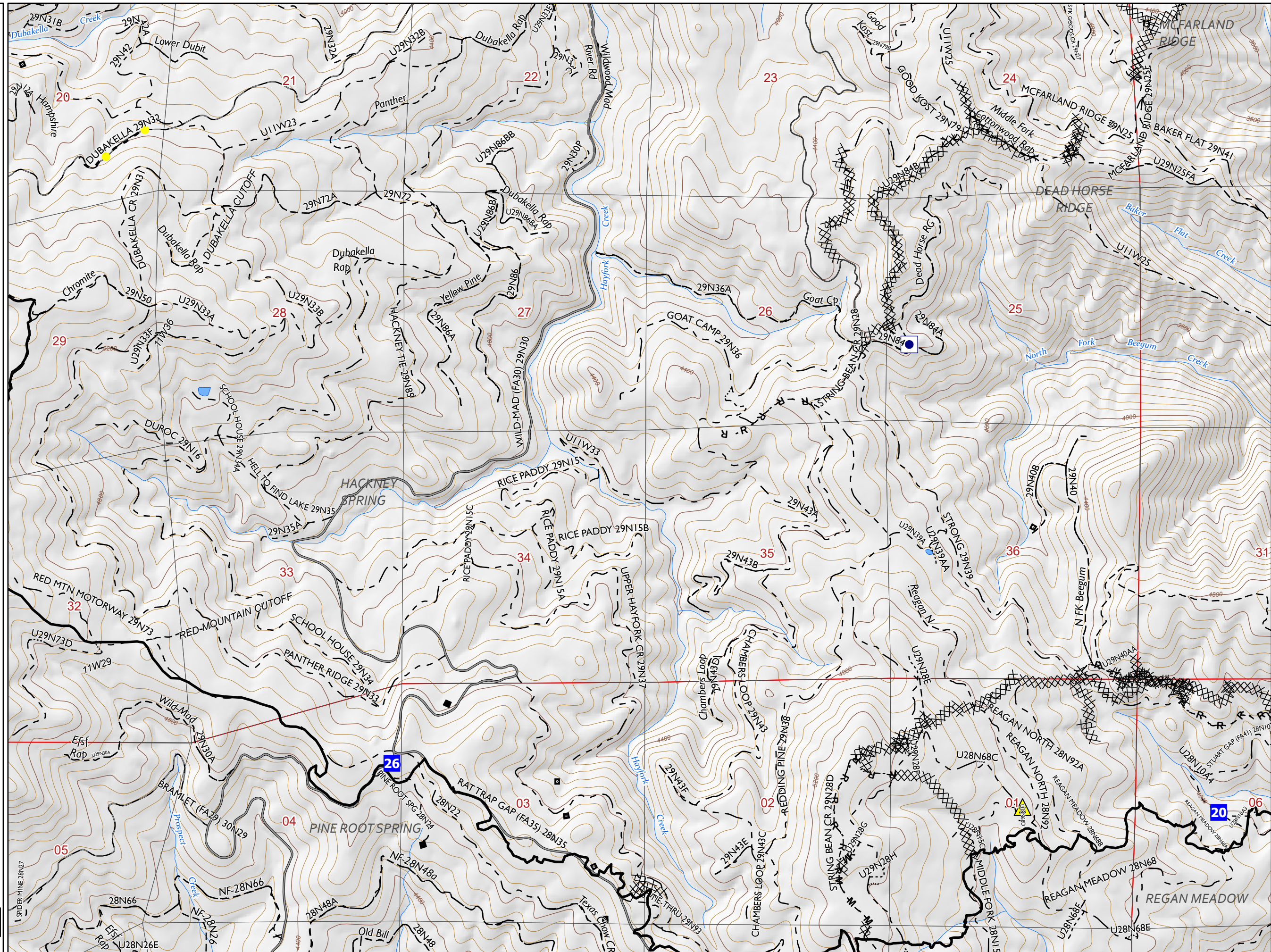
Last Updated  
08/31/2021  
20:55



# IAP MCFARLAND

CA-SHF-001175  
09/02/2012 - 09/04/2021  
Page 8 of 31  
B2

-  Drop Point
-  Safety Zone
-  Other Property
-  Completed Dozer Line
-  Completed Hand Line
-  Completed Mixed Construction Line
-  Completed Road as Line
-  Highlighted Feature
-  Other
-  Contained Line
-  BuildingFootprints



1:24,000

Last Updated 08/31/2021 20:55
-------------------------------------














# IAP MCFARLAND

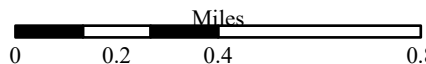
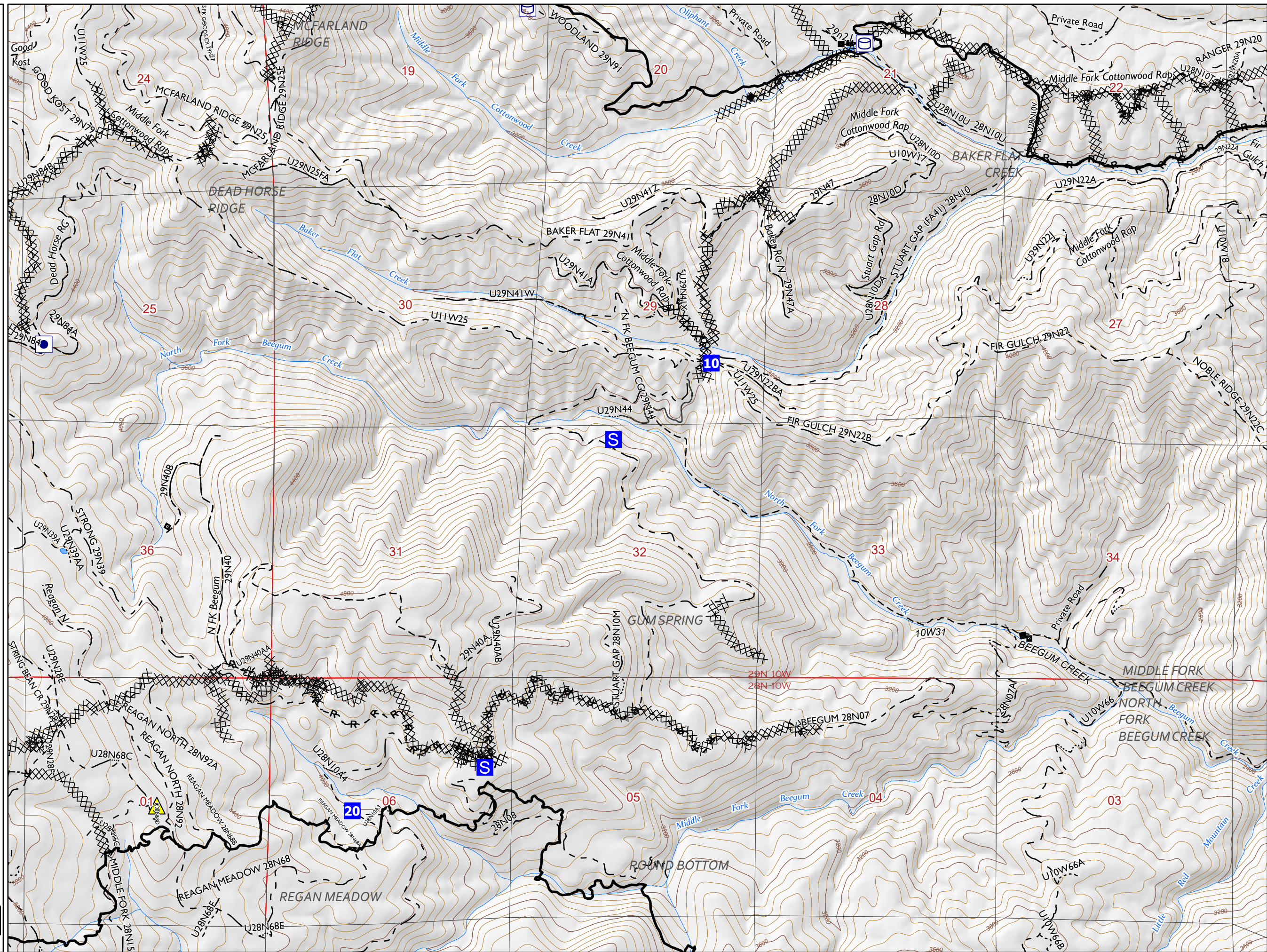
CA-SHF-001175

09/02/2012 - 09/04/2021

Page 9 of 31

B3

-  Drop Point
-  Staging Area
-  Safety Zone
-  Other Property
-  Water Tank
-  Completed Dozer Line
-  Completed Hand Line
-  Completed Mixed Construction Line
-  Completed Road as Line
-  Contained Line
-  Building Footprints











1:24,000


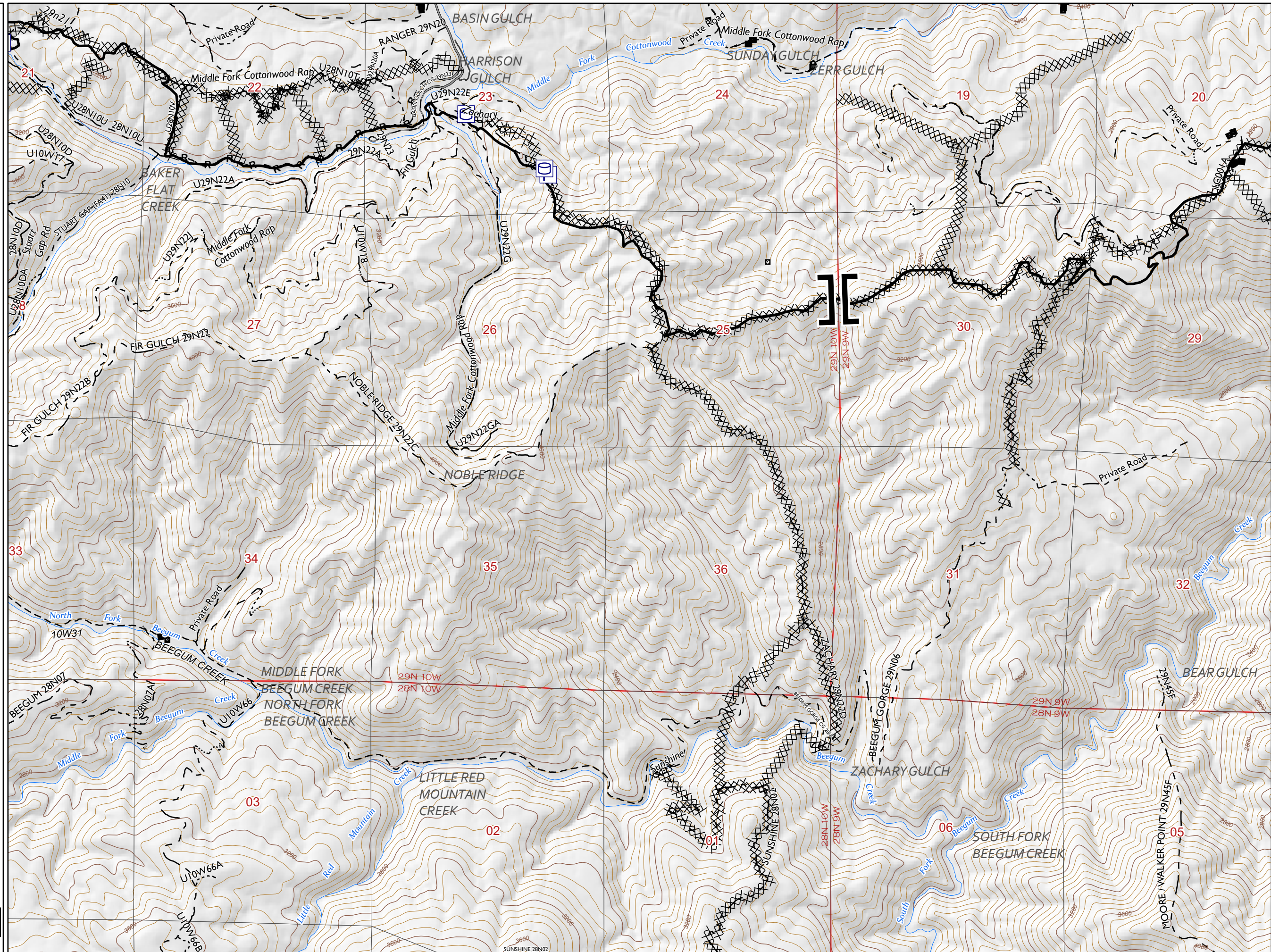
Last Updated  
08/31/2021  
20:55



# IAP MCFARLAND

CA-SHF-001175  
09/02/2012 - 09/04/2021  
Page 10 of 31  
B4

-  Branch Break
-  Pump
-  Water Tank
-  Completed Dozer Line
-  Completed Mixed Construction Line
-  Completed Road as Line
-  Contained Line
-  Building Footprints










1:24,000

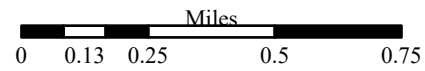
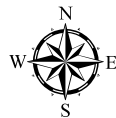
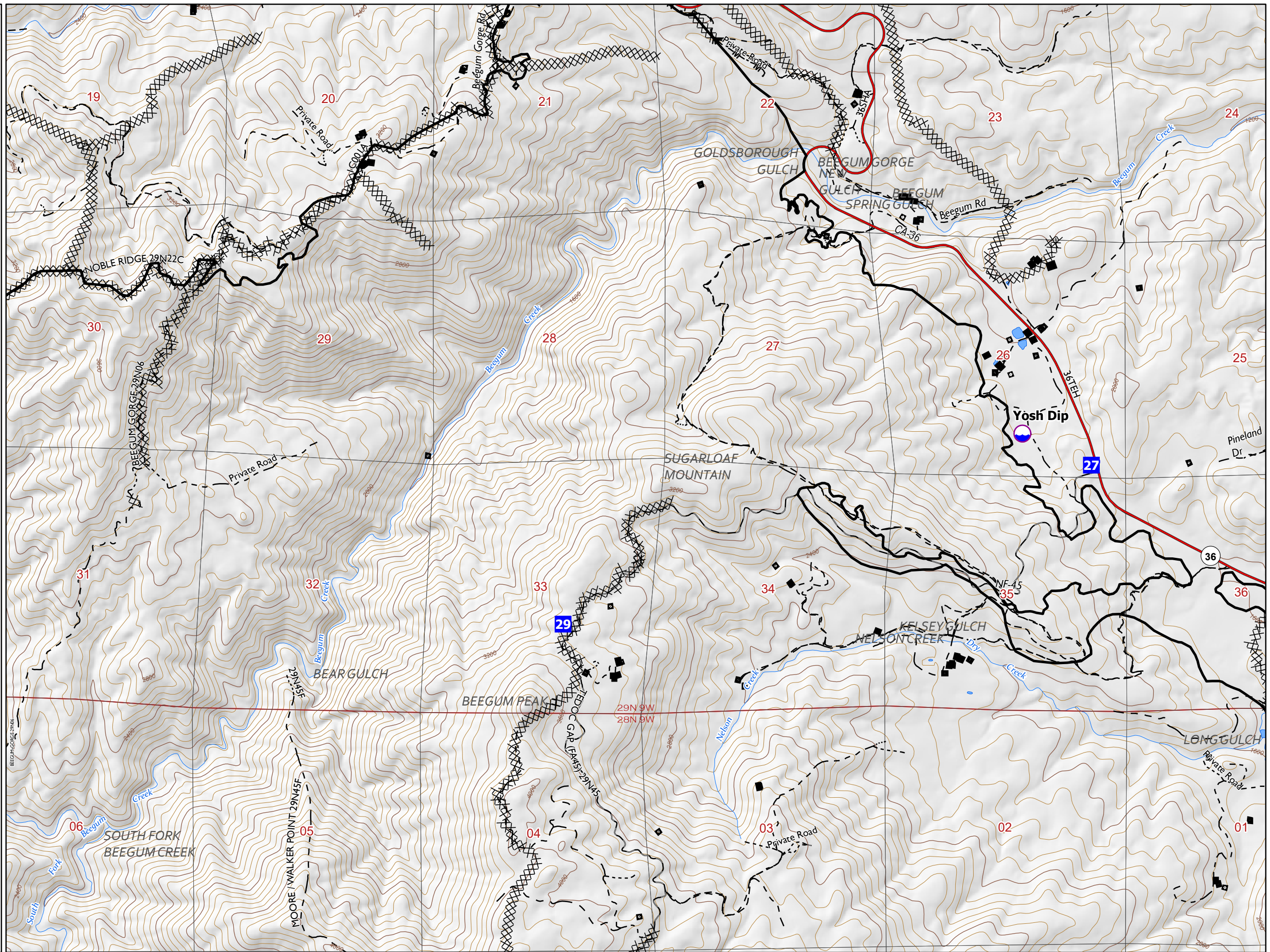
Last Updated  
08/31/2021  
20:55



# IAP MCFARLAND

CA-SHF-001175  
09/02/2012 - 09/04/2021  
Page 11 of 31  
B5

-  Dip Site
-  Drop Point
-  Completed Dozer Line
-  Completed Mixed Construction Line
-  Completed Road as Line
-  Contained Line
-  BuildingFootprints











1:24,000

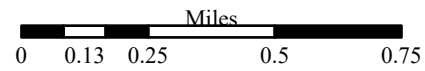
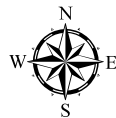
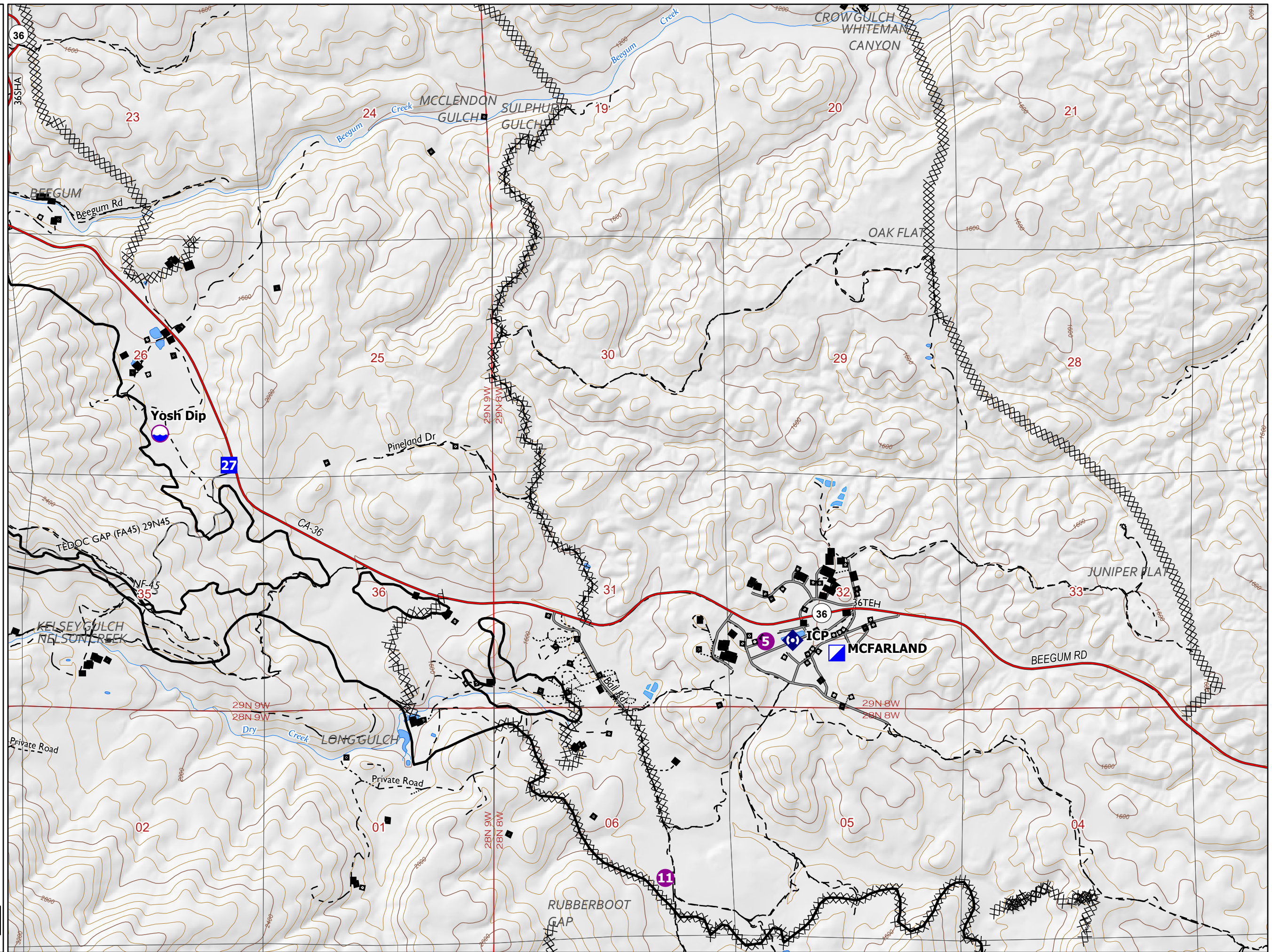
Last Updated  
08/31/2021  
20:55



# IAP MCFARLAND

CA-SHF-001175  
09/02/2012 - 09/04/2021  
Page 12 of 31  
B6

-  Dip Site
-  Helispot
-  Incident Command Post
-  Drop Point
-  Repeater
-  Completed Dozer Line
-  Contained Line
-  Building Footprints











1:24,000

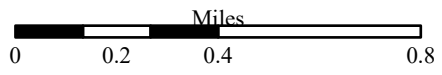
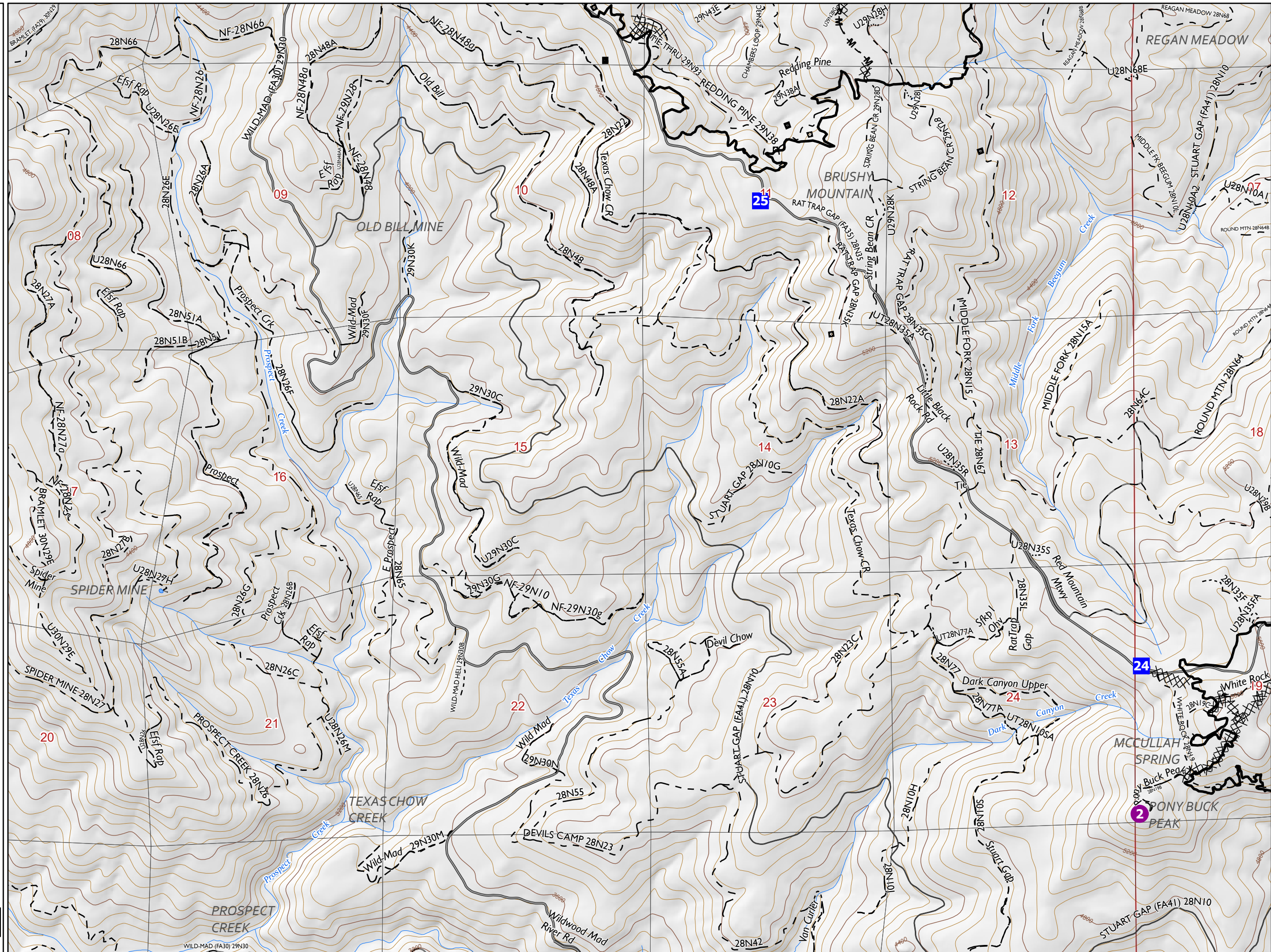
Last Updated  
08/31/2021  
20:55



# IAP MCFARLAND

CA-SHF-001175  
09/02/2012 - 09/04/2021  
Page 13 of 31  
C2

-  Dip Site
-  Helispot
-  Drop Point
-  Completed Dozer Line
-  Completed Mixed Construction Line
-  Completed Road as Line
-  Contained Line
-  Building Footprints











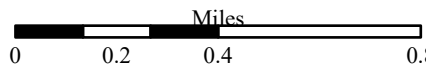
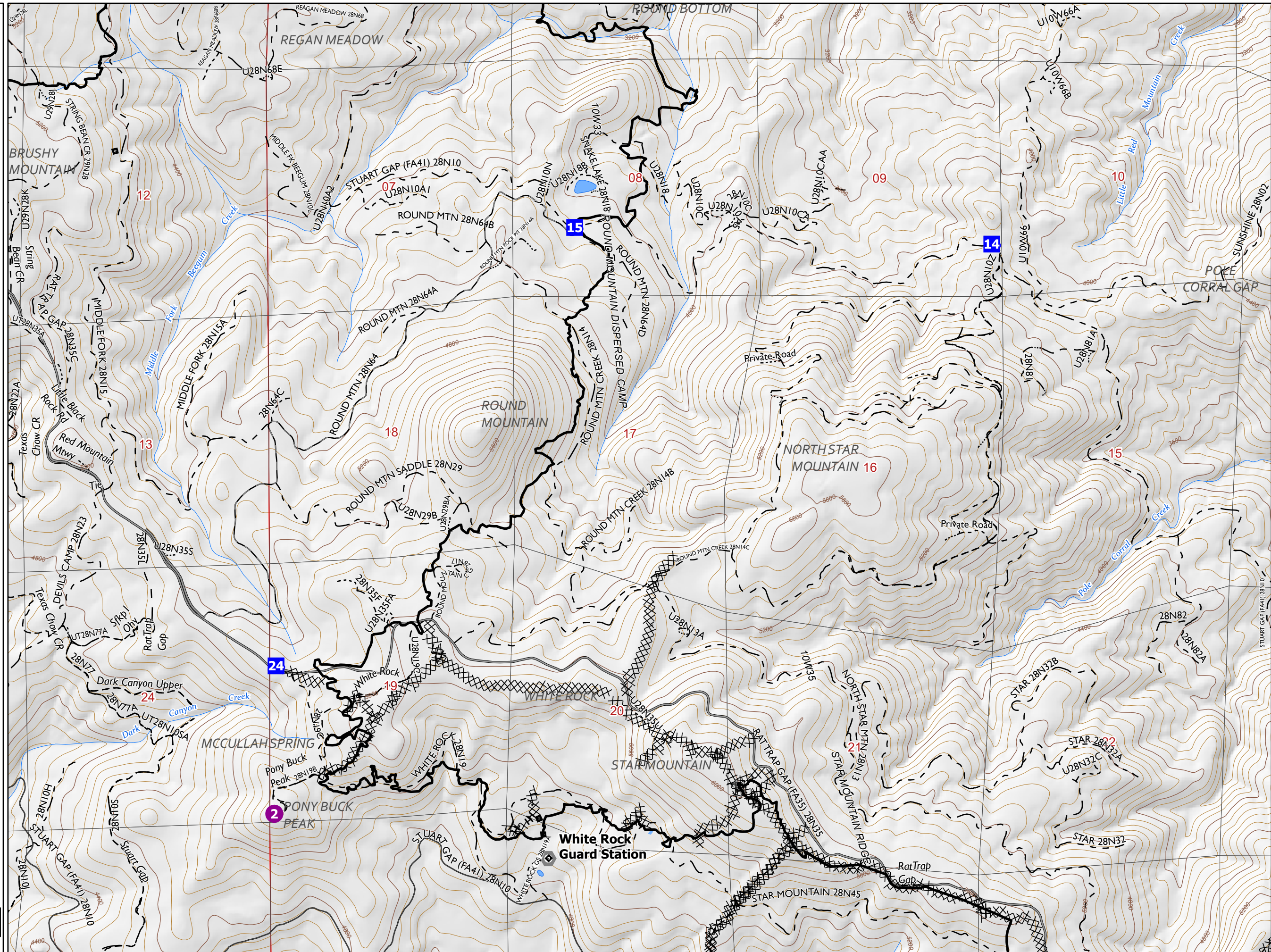
1:24,000  
Last Updated 08/31/2021 20:55



# IAP MCFARLAND

CA-SHF-001175  
09/02/2012 - 09/04/2021  
Page 14 of 31  
C3

-  Helispot
-  Drop Point
-  Landmark
-  Completed Dozer Line
-  Completed Hand Line
-  Completed Mixed Construction Line
-  Contained Line
-  Building Footprints











1:24,000

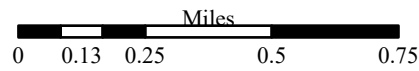
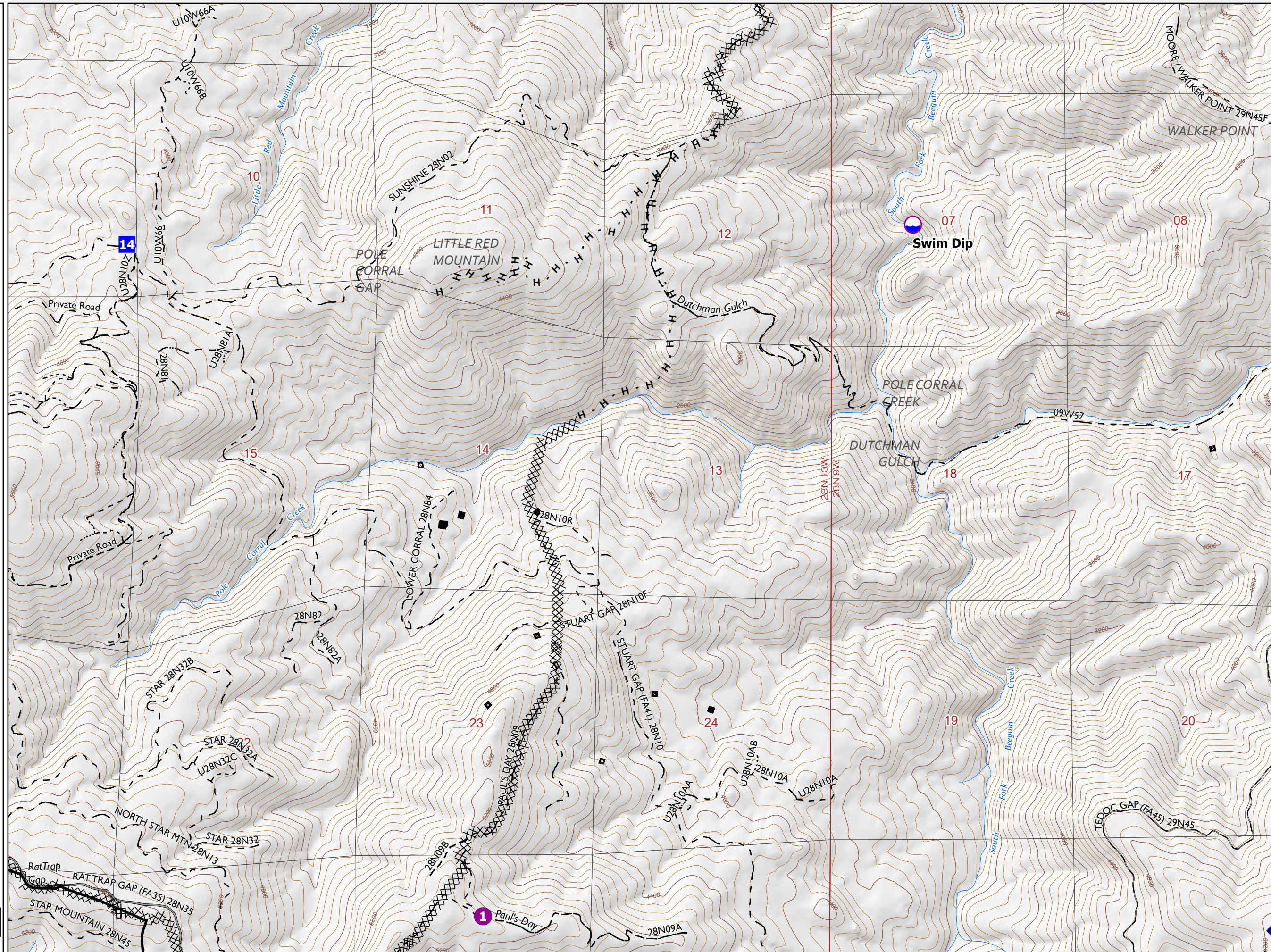
Last Updated  
08/31/2021  
20:55



# IAP MCFARLAND

CA-SHF-001175  
09/02/2012 - 09/04/2021  
Page 15 of 31  
C4

-  Dip Site
-  Helispot
-  Drop Point
-  Repeater
-  Completed Dozer Line
-  Completed Hand Line
-  Contained Line
-  BuildingFootprints











1:24,000


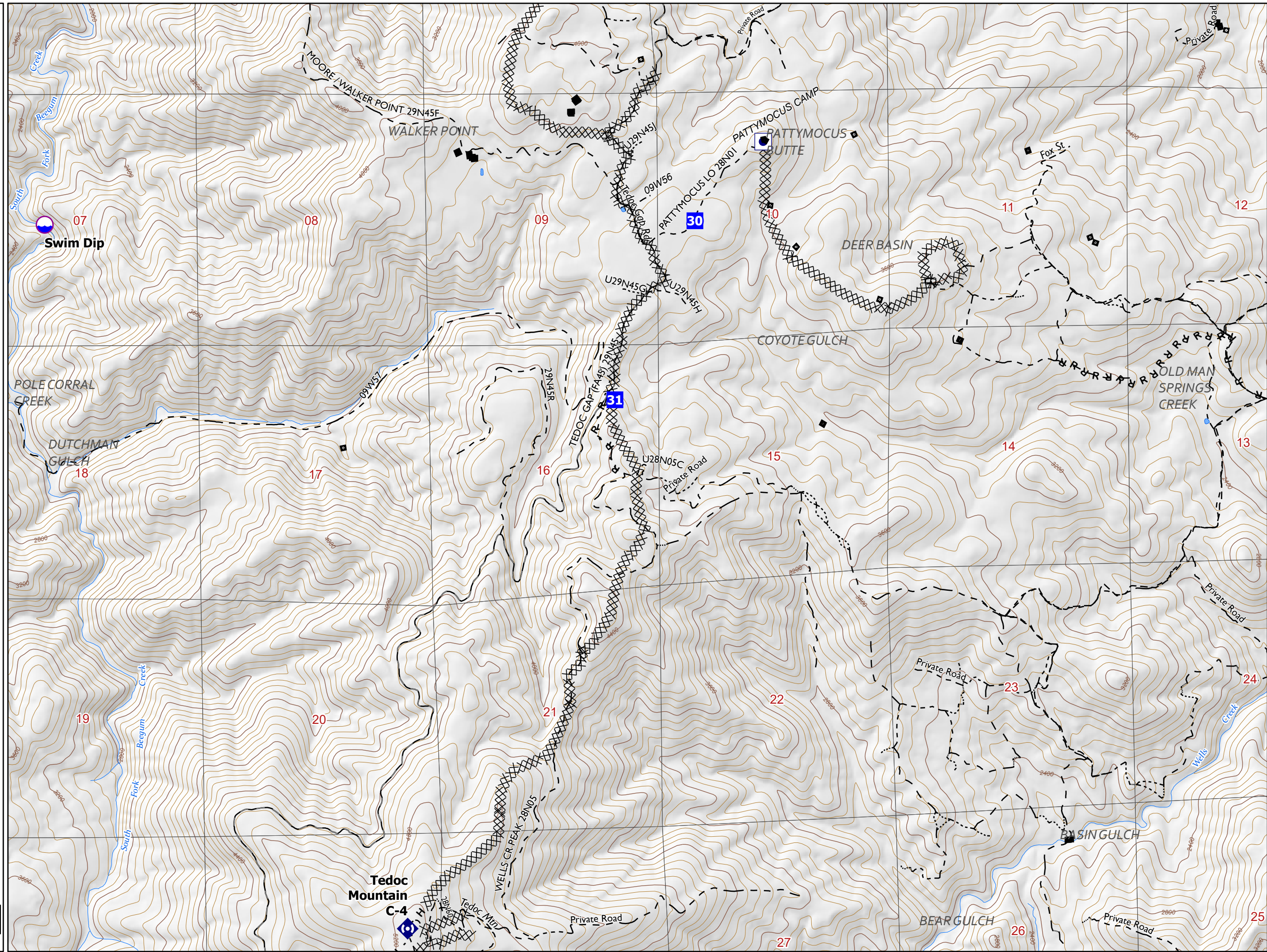
Last Updated  
08/31/2021  
20:55



# IAP MCFARLAND

CA-SHF-001175  
09/02/2012 - 09/04/2021  
Page 16 of 31  
C5

-  Dip Site
-  Drop Point
-  Repeater
-  Other Property
-  Completed Dozer Line
-  Completed Hand Line
-  Completed Road as Line
-  Building Footprints








1:24,000


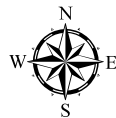
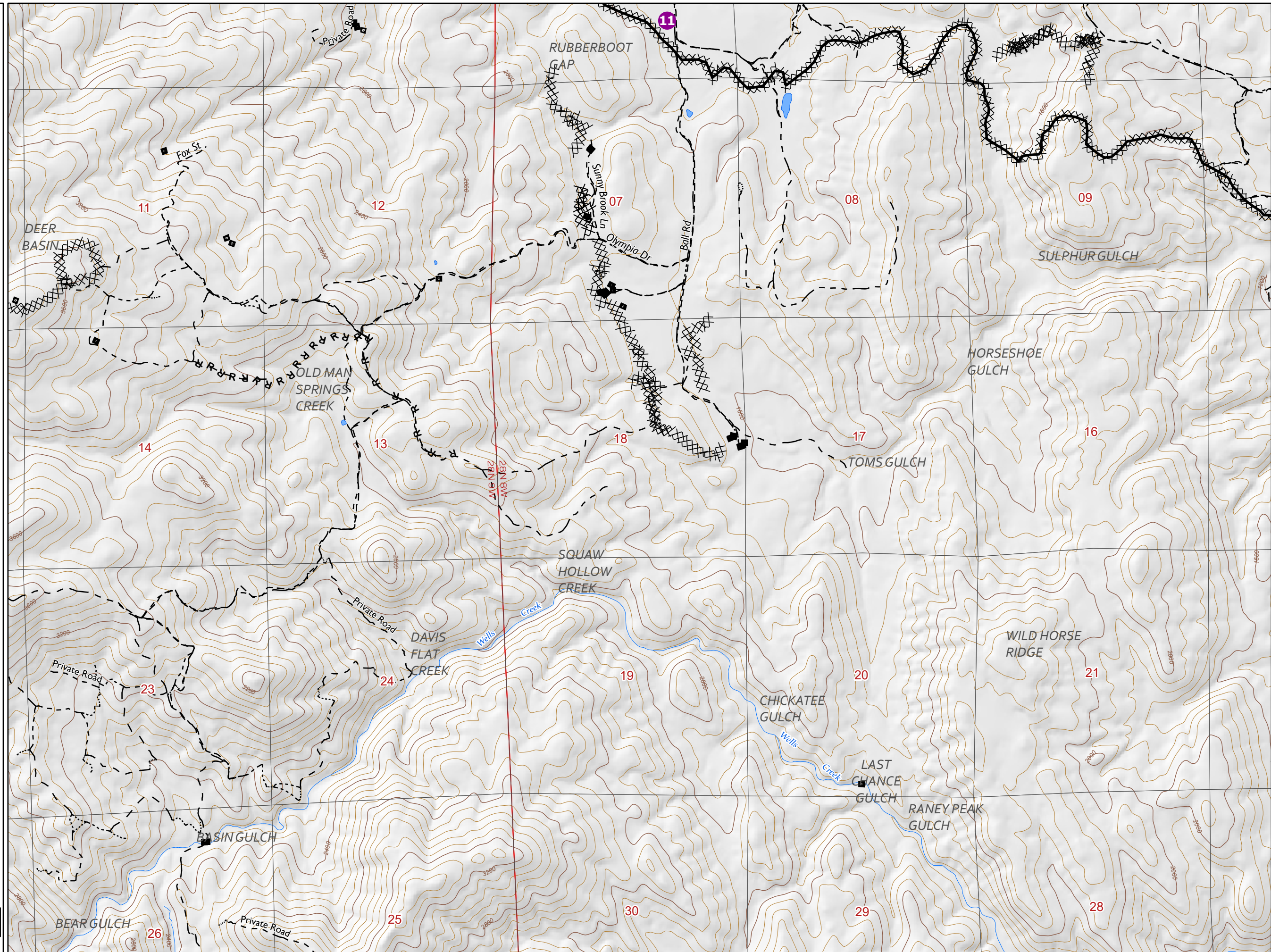
Last Updated  
08/31/2021  
20:55



# IAP MCFARLAND

CA-SHF-001175  
09/02/2012 - 09/04/2021  
Page 17 of 31  
C6

-  Helispot
-  Completed Dozer Line
-  Completed Road as Line
-  Contained Line
-  BuildingFootprints









1:24,000

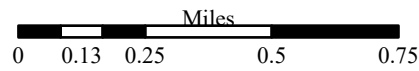
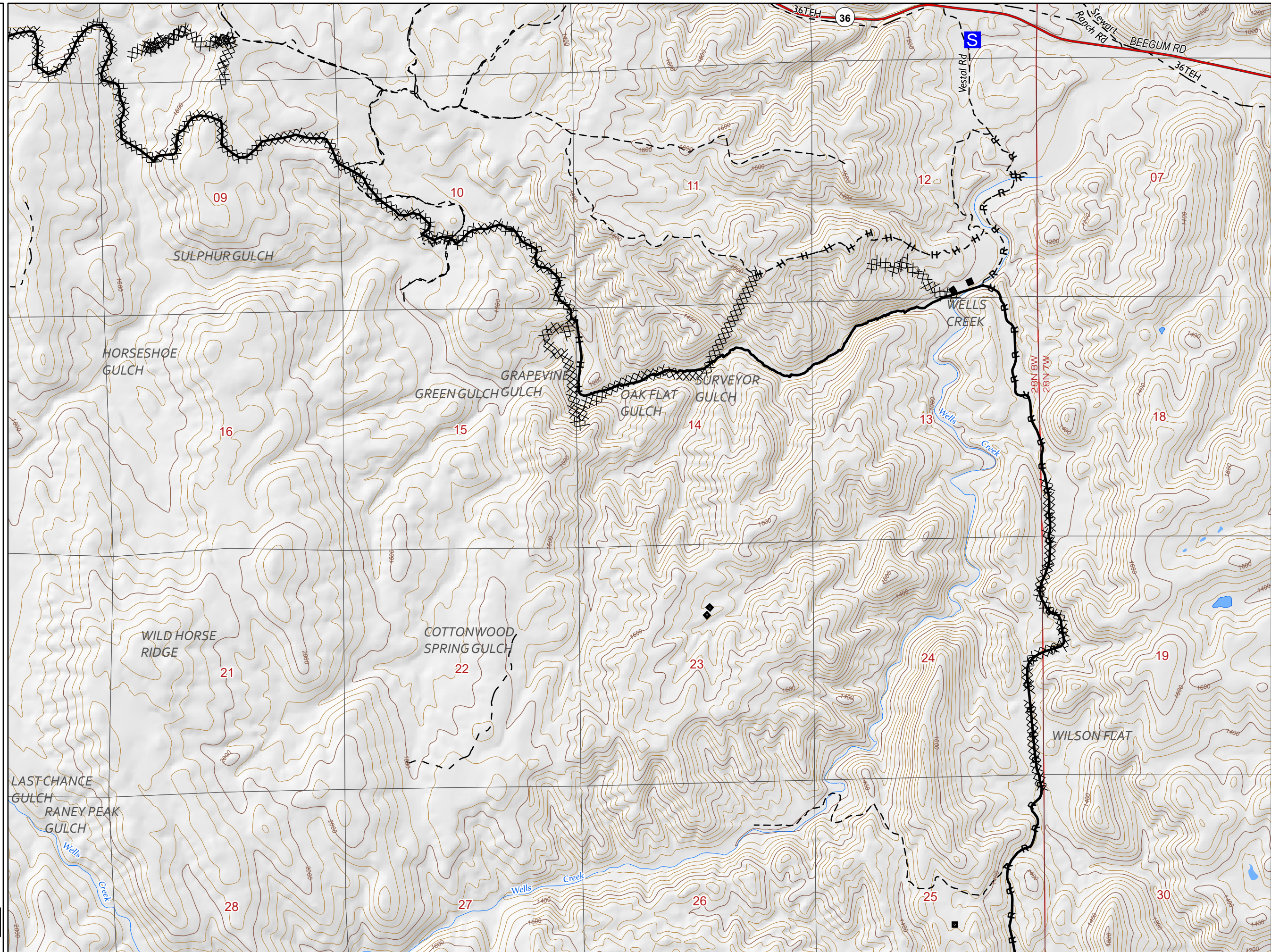
Last Updated  
08/31/2021  
20:55



# IAP MCFARLAND

CA-SHF-001175  
09/02/2012 - 09/04/2021  
Page 18 of 31  
C7

-  Staging Area
-  Completed Dozer Line
-  Completed Hand Line
-  Completed Road as Line
-  Contained Line
-  Building Footprints









1:24,000


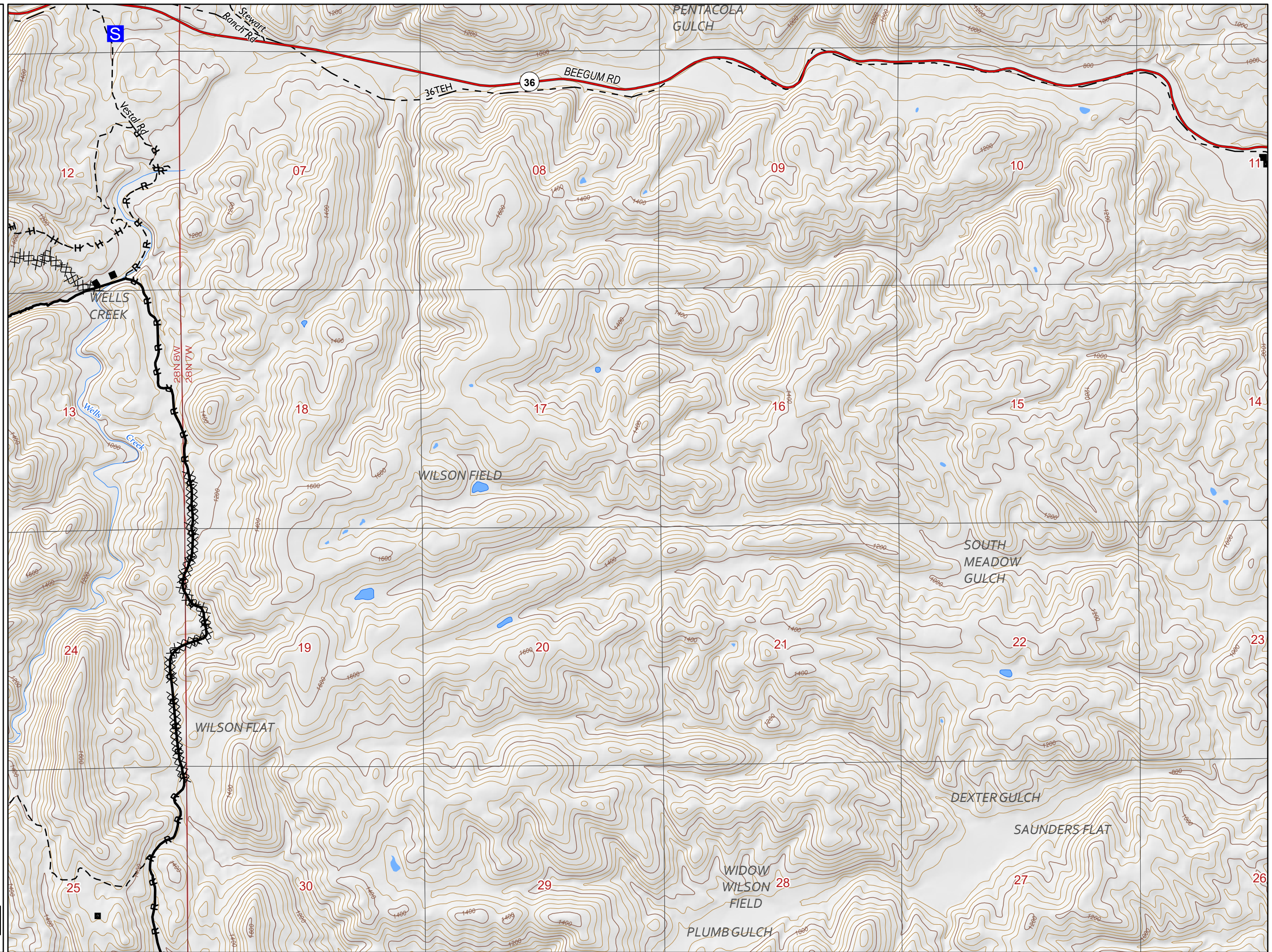
Last Updated  
08/31/2021  
20:55



# IAP MCFARLAND

CA-SHF-001175  
09/02/2012 - 09/04/2021  
Page 19 of 31  
C8

-  Staging Area
-  Completed Dozer Line
-  Completed Hand Line
-  Completed Road as Line
-  Contained Line
-  BuildingFootprints










1:24,000


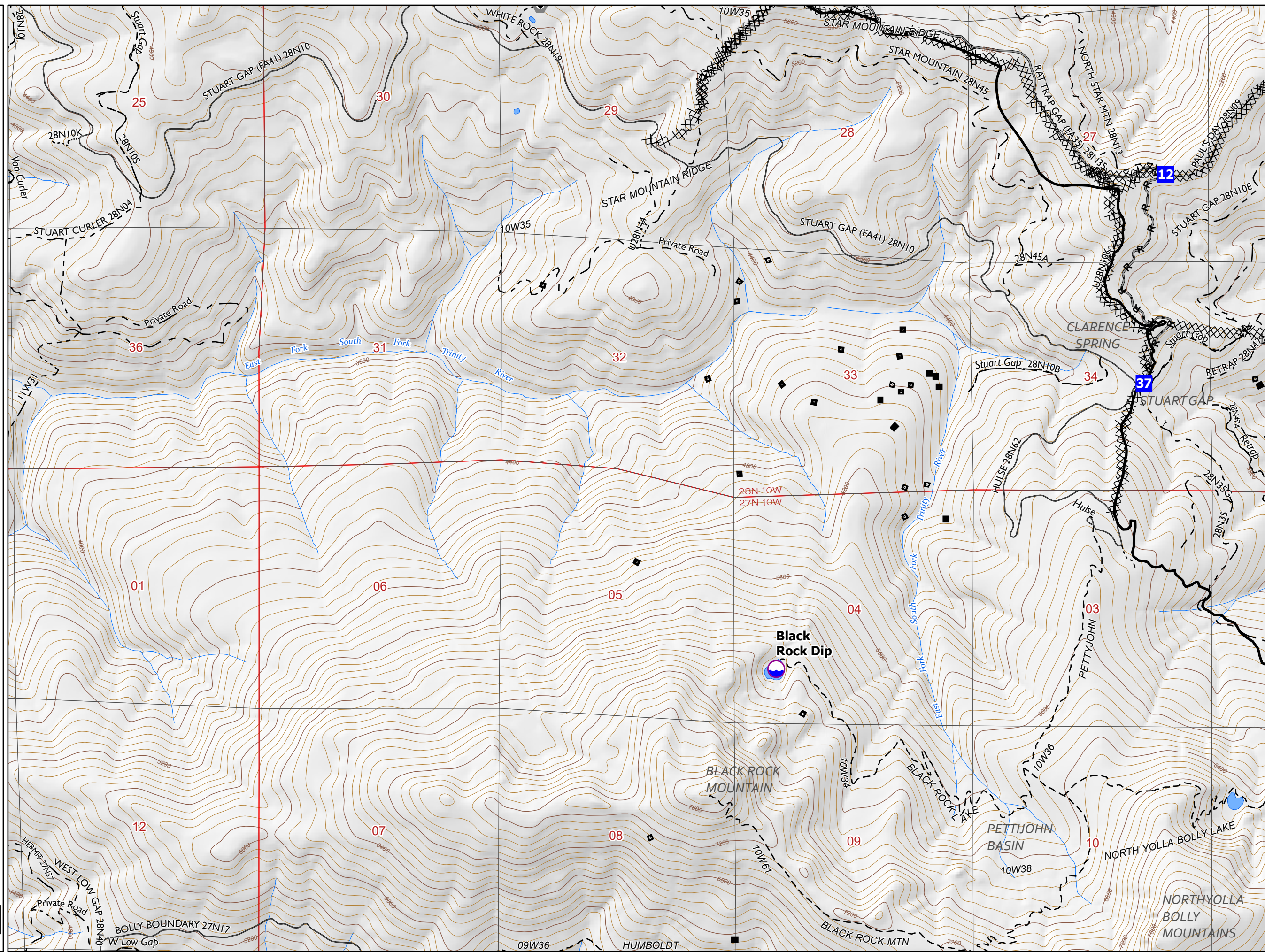
Last Updated  
08/31/2021  
20:56



# IAP MCFARLAND

CA-SHF-001175  
09/02/2012 - 09/04/2021  
Page 20 of 31  
D3

-  Dip Site
-  Drop Point
-  Landmark
-  Completed Dozer Line
-  Completed Road as Line
-  Contained Line
-  BuildingFootprints















1:24,000


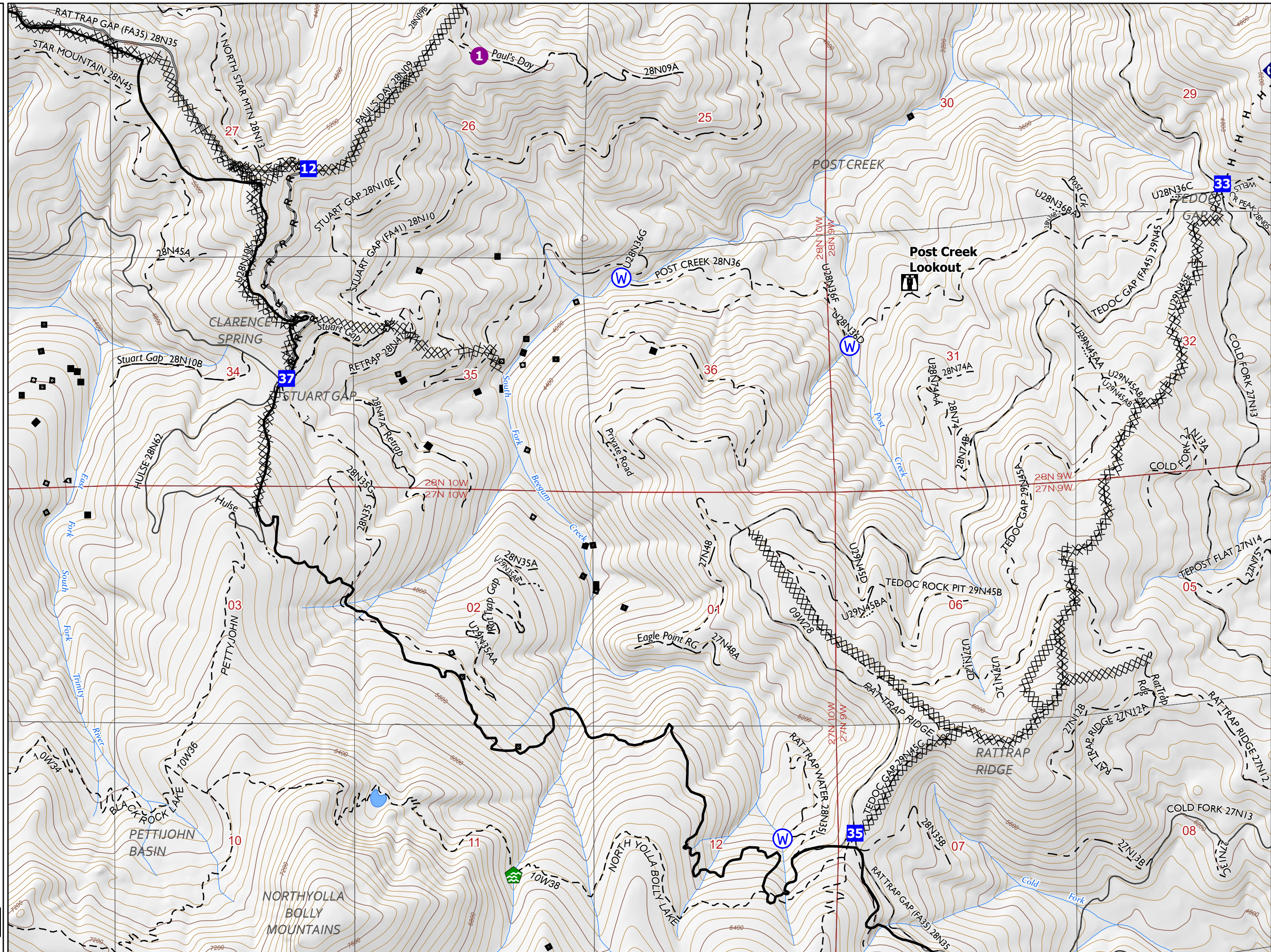
Last Updated  
08/31/2021  
20:56



# IAP MCFARLAND

CA-SHF-001175  
09/02/2012 - 09/04/2021  
Page 21 of 31  
D4

-  Helispot
-  Drop Point
-  Lookout
-  Water Development or Draft Site
-  Repeater
-  Water Source
-  Completed Dozer Line
-  Completed Hand Line
-  Completed Road as Line
-  Other
-  Contained Line
-  BuildingFootprints












1:24,000

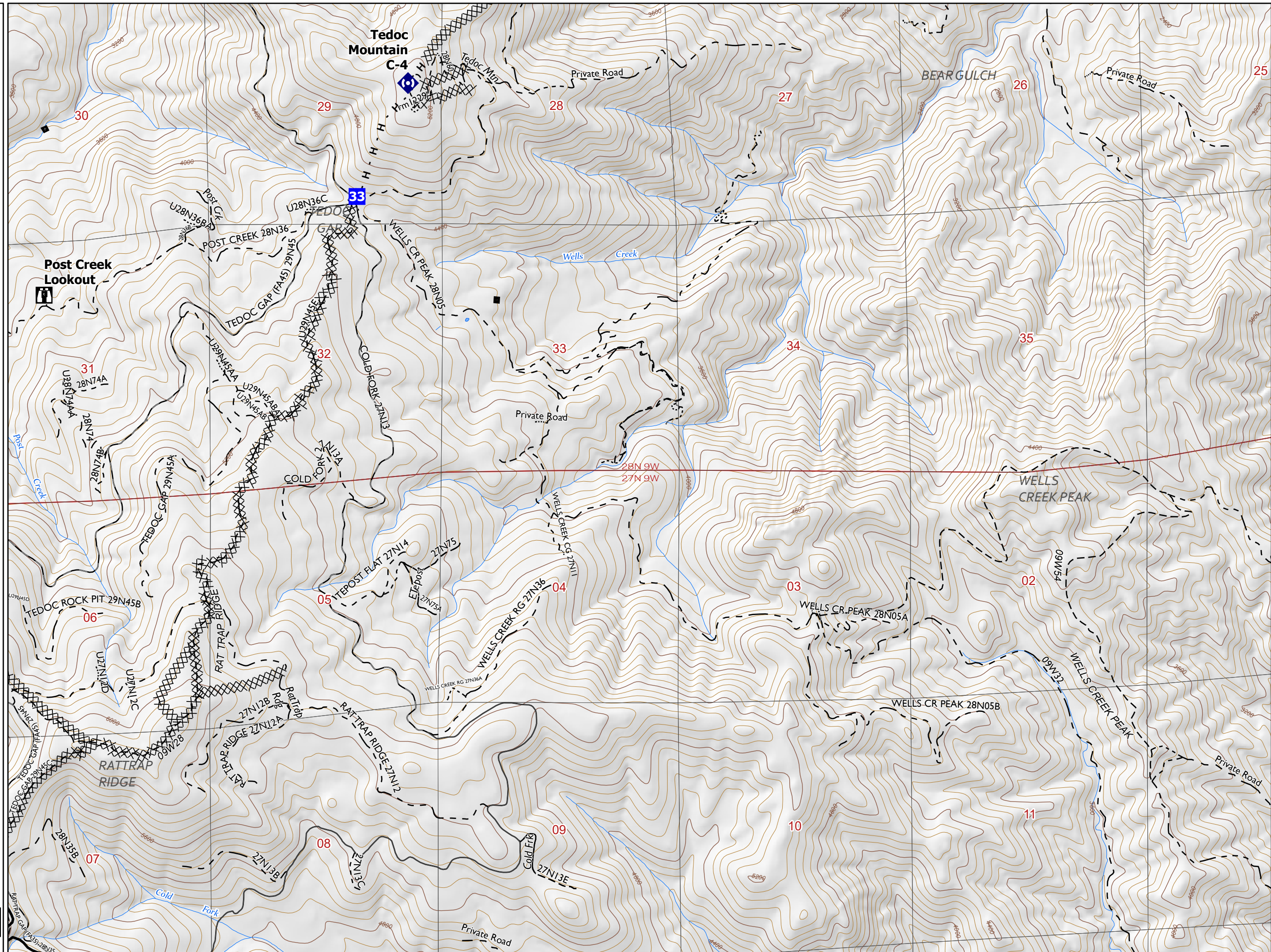
Last Updated  
08/31/2021  
20:56



# IAP MCFARLAND

CA-SHF-001175  
09/02/2012 - 09/04/2021  
Page 22 of 31  
D5

-  Drop Point
-  Lookout
-  Repeater
-  Water Source
-  Completed Dozer Line
-  Completed Hand Line
-  Other
-  Contained Line
-  BuildingFootprints



0 0.13 0.25 0.5 0.75  
Miles

1:24,000


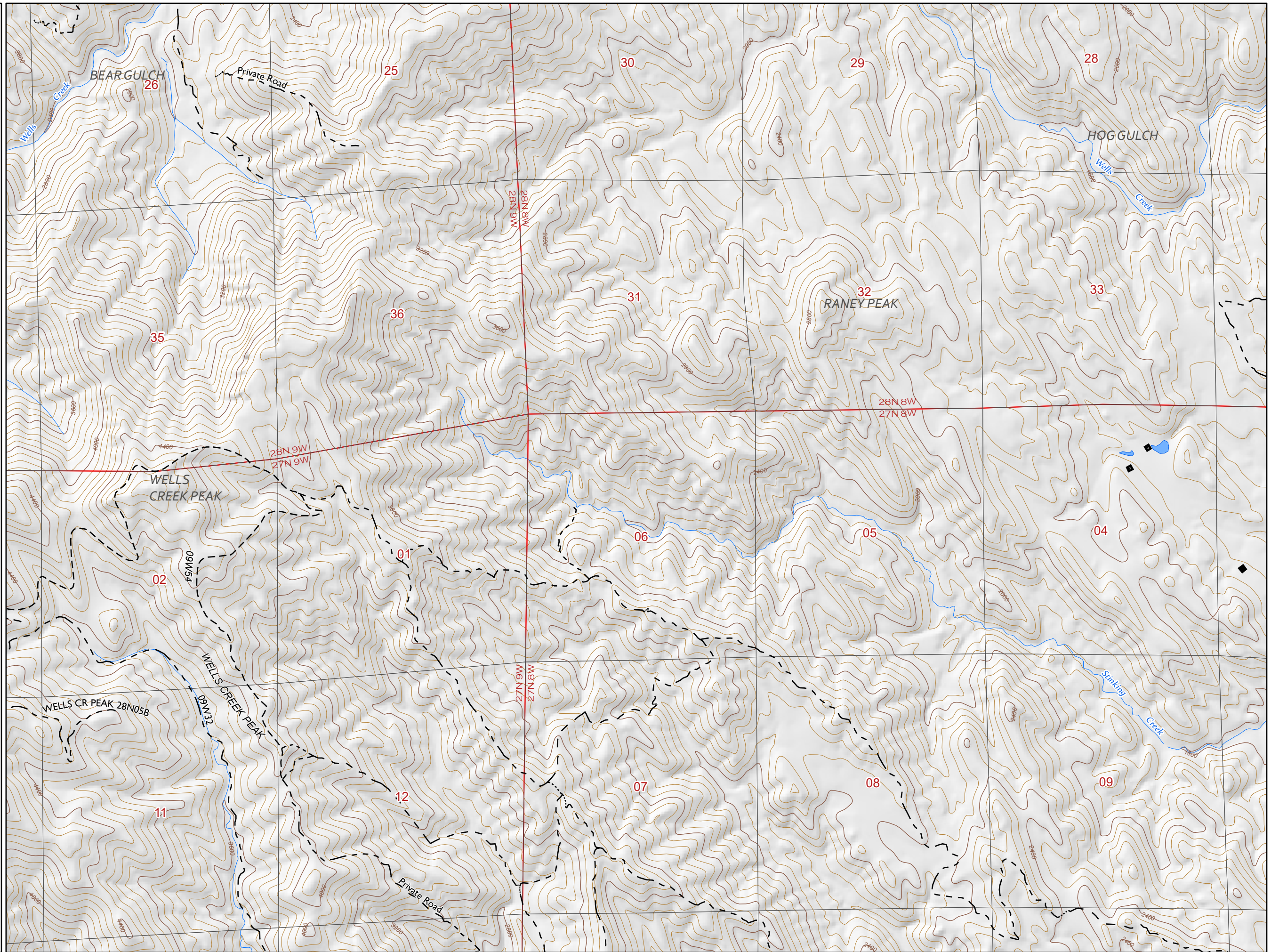
Last Updated  
08/31/2021  
20:56



# IAP MCFARLAND

CA-SHF-001175  
09/02/2012 - 09/04/2021  
Page 23 of 31  
D6

 BuildingFootprints








1:24,000


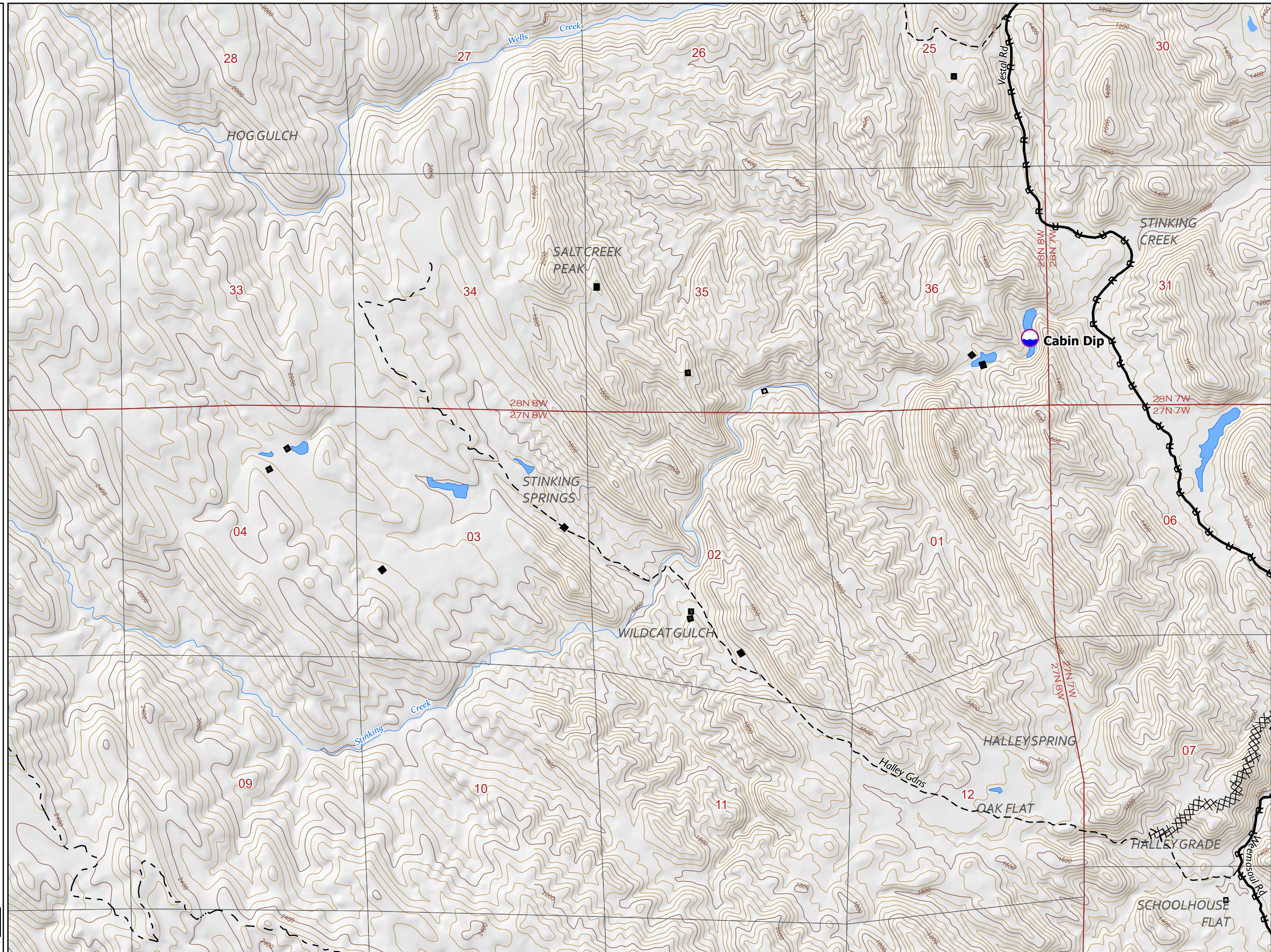
Last Updated  
08/31/2021  
20:56



# IAP MCFARLAND

CA-SHF-001175  
09/02/2012 - 09/04/2021  
Page 24 of 31  
D7

-  Dip Site
-  Completed Dozer Line
-  Completed Road as Line
-  Contained Line
-  BuildingFootprints








1:24,000


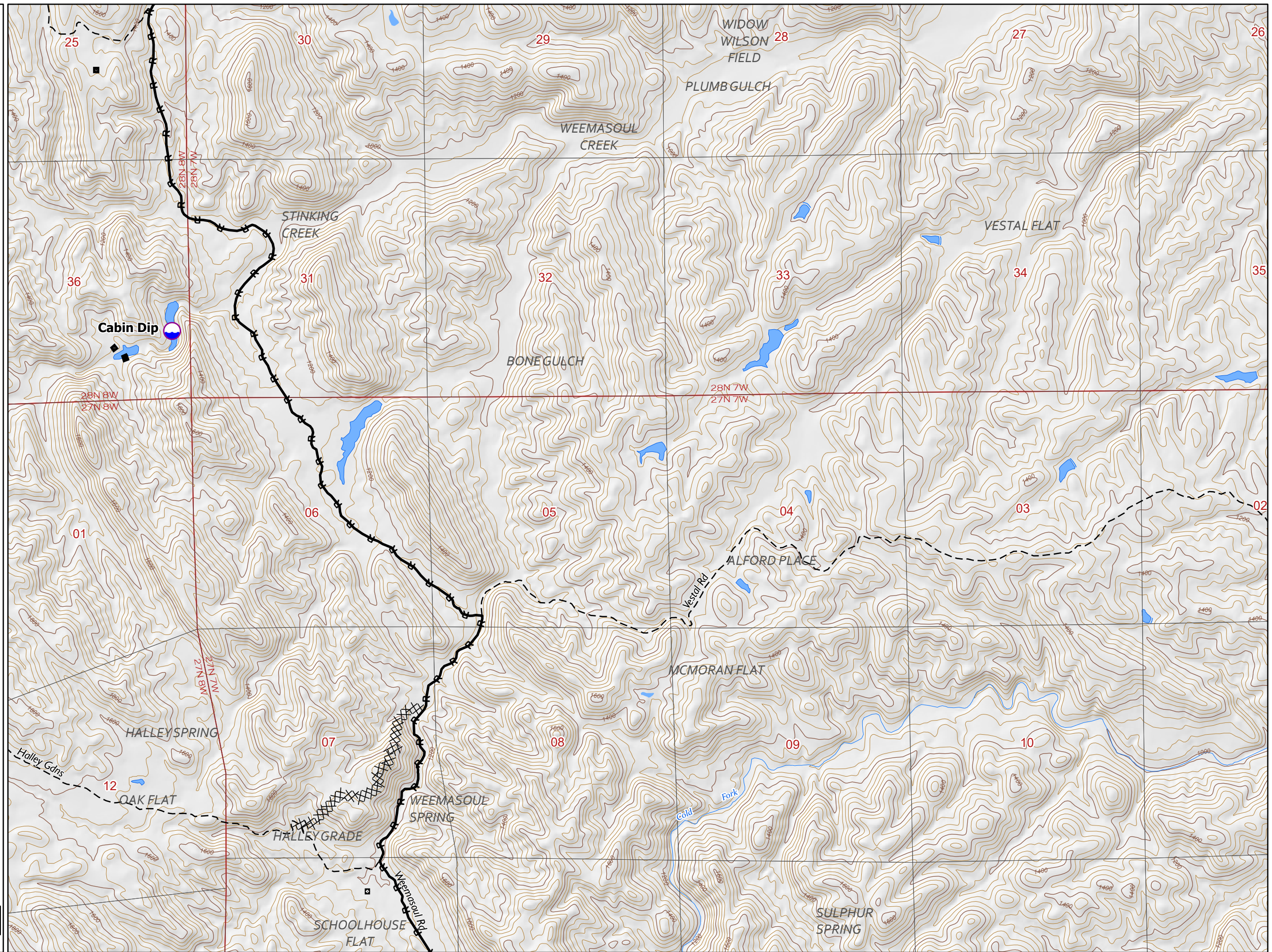
Last Updated  
08/31/2021  
20:56



# IAP MCFARLAND

CA-SHF-001175  
09/02/2012 - 09/04/2021  
Page 25 of 31  
D8

-  Dip Site
-  Completed Dozer Line
-  Completed Road as Line
-  Contained Line
-  BuildingFootprints






1:24,000


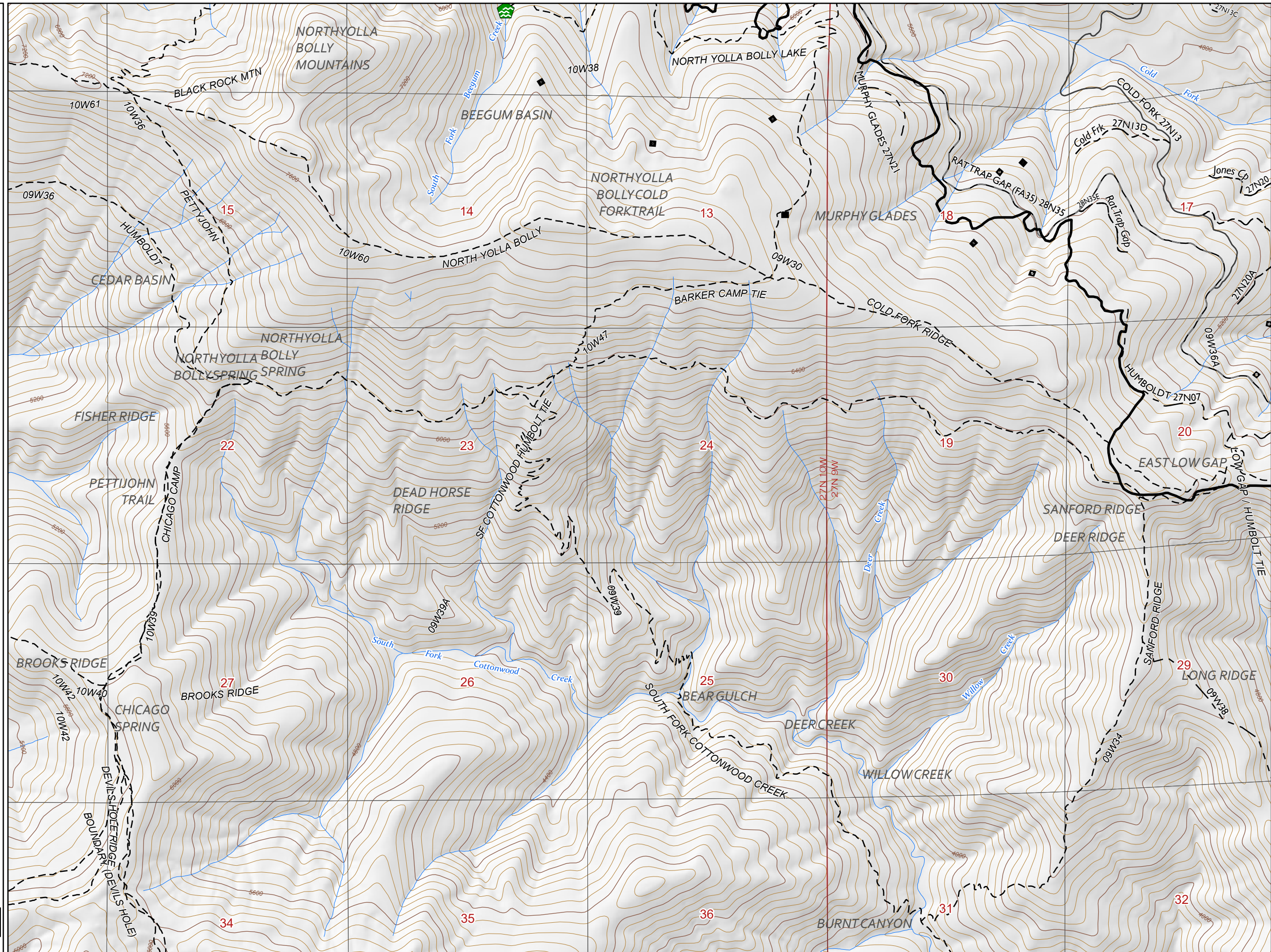
Last Updated  
08/31/2021  
20:56



# IAP MCFARLAND

CA-SHF-001175  
09/02/2012 - 09/04/2021  
Page 26 of 31  
E4

-  Water Development or Draft Site
-  Contained Line
-  BuildingFootprints









1:24,000


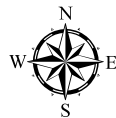
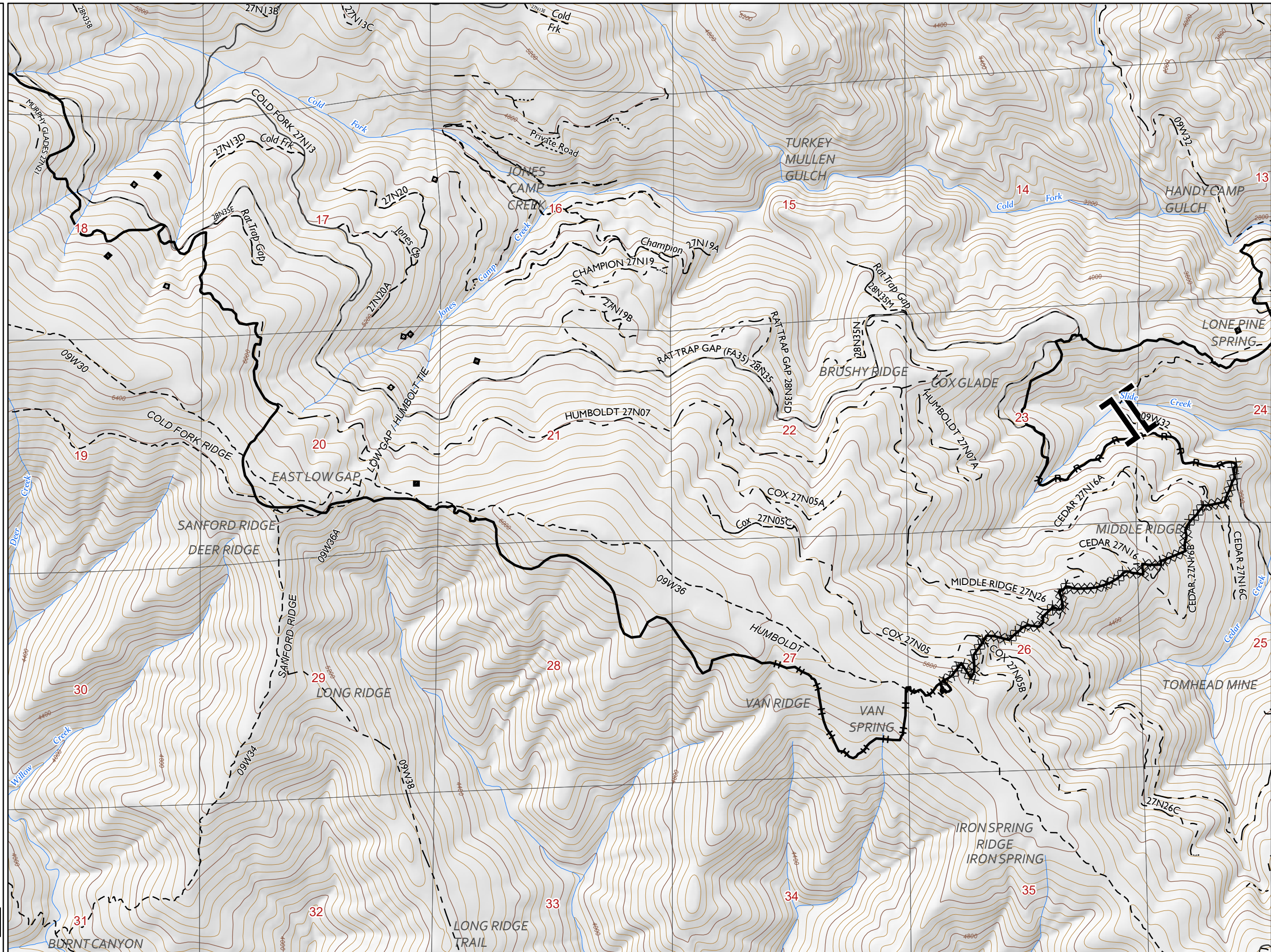
Last Updated  
08/31/2021  
20:56



# IAP MCFARLAND

CA-SHF-001175  
09/02/2012 - 09/04/2021  
Page 27 of 31  
E5

-  Branch Break
-  Completed Dozer Line
-  Completed Hand Line
-  Completed Road as Line
-  Contained Line
-  Building Footprints













1:24,000


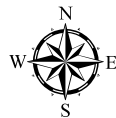
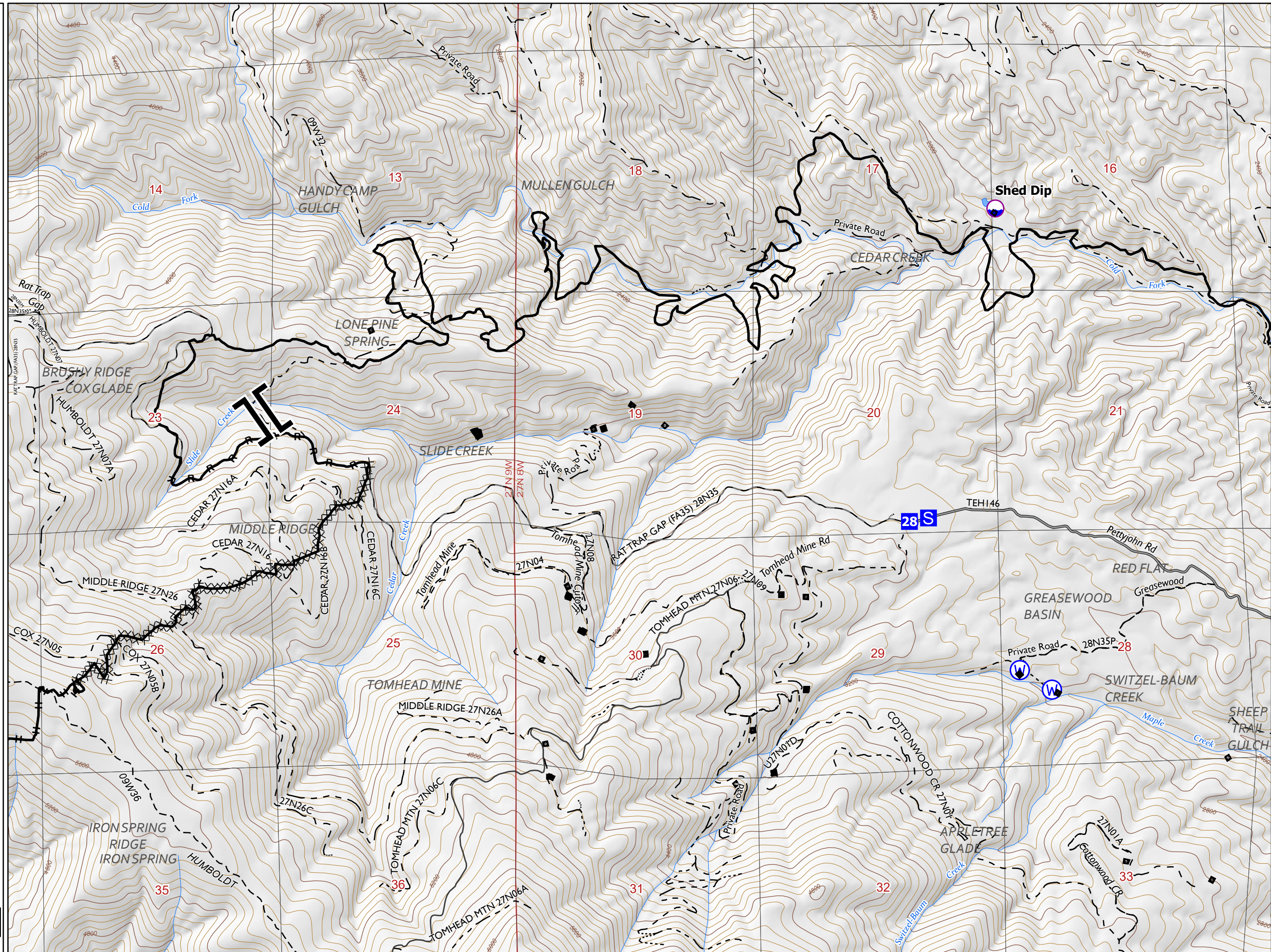
Last Updated  
08/31/2021  
20:56



# IAP MCFARLAND

CA-SHF-001175  
09/02/2012 - 09/04/2021  
Page 28 of 31  
E6

-  Dip Site
-  Branch Break
-  Drop Point
-  Staging Area
-  Water Source
-  Completed Dozer Line
-  Completed Hand Line
-  Completed Road as Line
-  Contained Line
-  BuildingFootprints









1:24,000


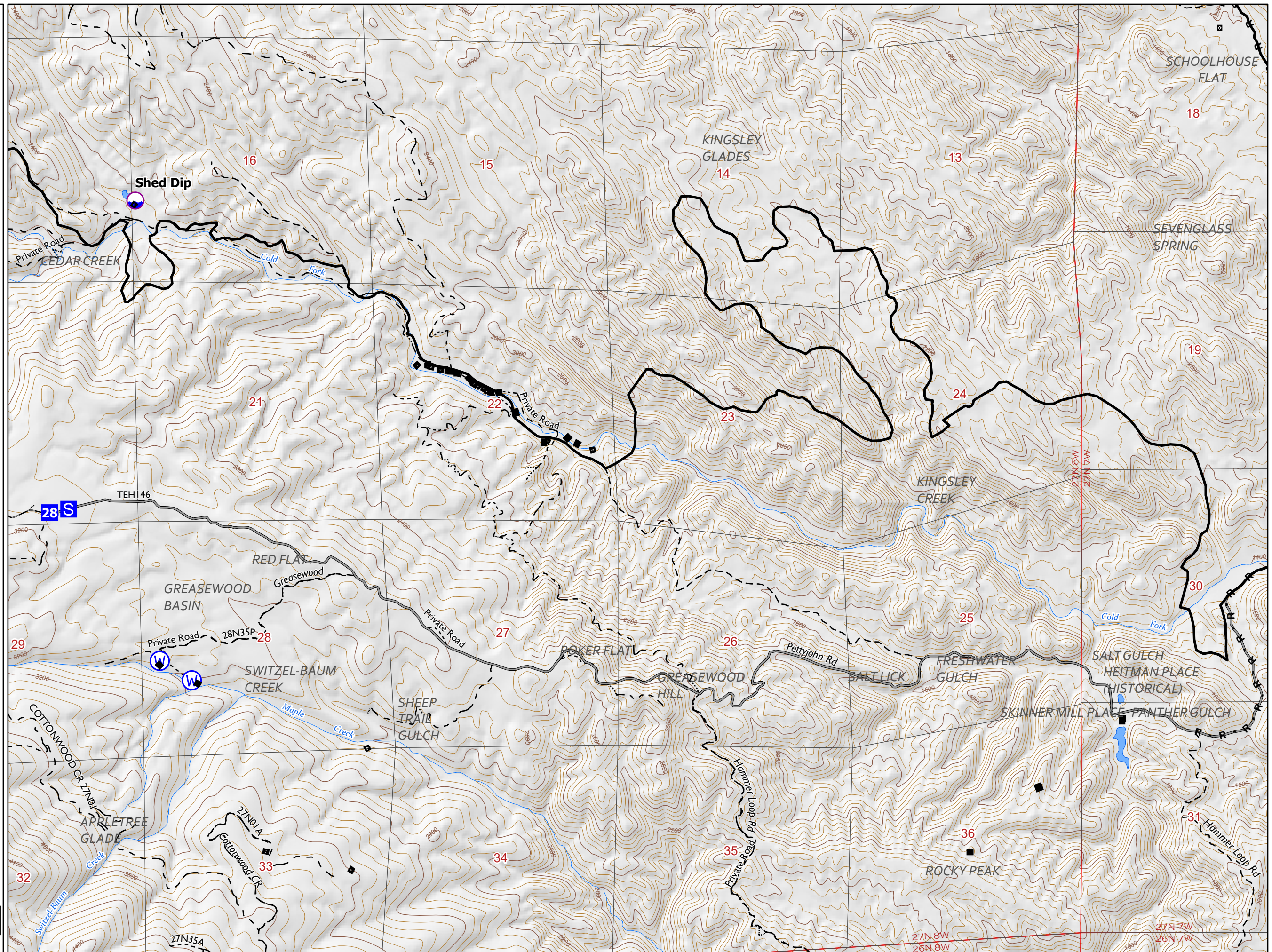
Last Updated  
08/31/2021  
20:56



# IAP MCFARLAND

CA-SHF-001175  
09/02/2012 - 09/04/2021  
Page 29 of 31  
E7

-  Dip Site
-  Drop Point
-  Staging Area
-  Water Source
- R - Completed Road as Line
-  Contained Line
-  BuildingFootprints



1:24,000


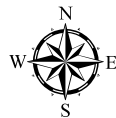
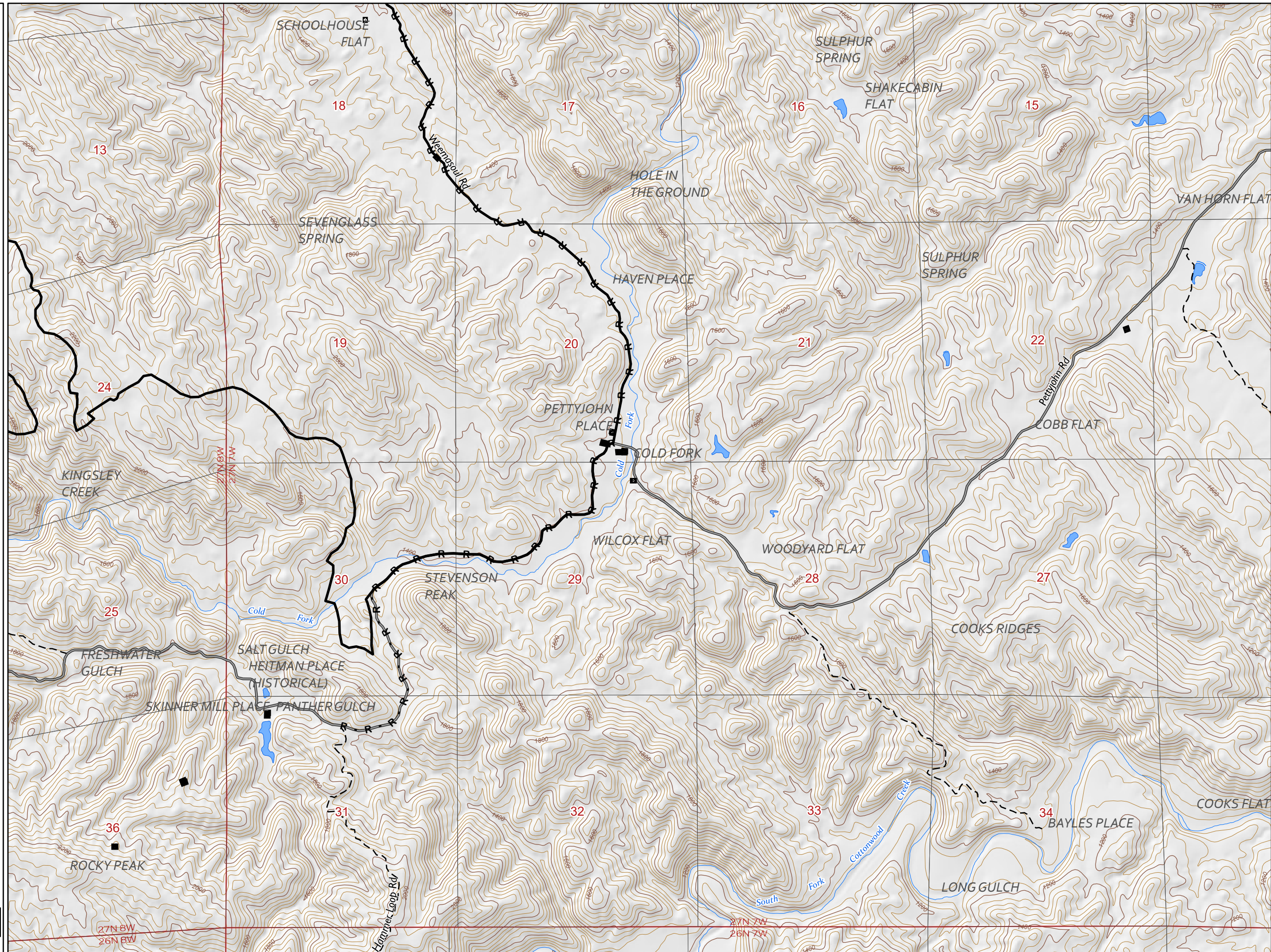
Last Updated  
08/31/2021  
20:56



# IAP MCFARLAND

CA-SHF-001175  
09/02/2012 - 09/04/2021  
Page 30 of 31  
E8

- R - Completed Road as Line
- Contained Line
- BuildingFootprints



1:24,000


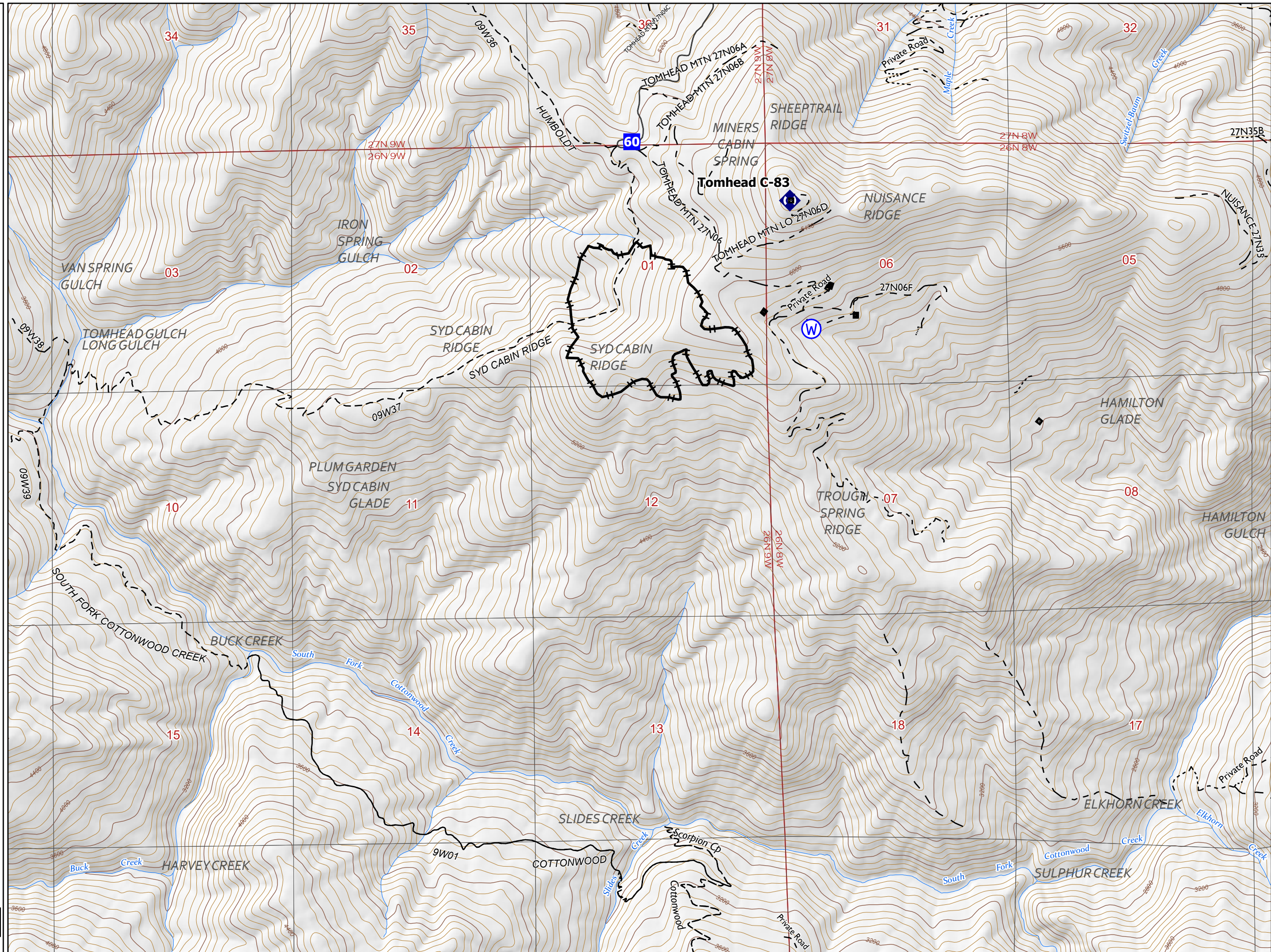
Last Updated  
08/31/2021  
20:56



# IAP MCFARLAND

CA-SHF-001175  
09/02/2012 - 09/04/2021  
Page 31 of 31  
F6

- Drop Point
- Repeater
- Water Source
- H - Completed Hand Line
- Contained Line
- BuildingFootprints



1:24,000

Last Updated  
08/31/2021  
20:56