

# IAP MCFARLAND

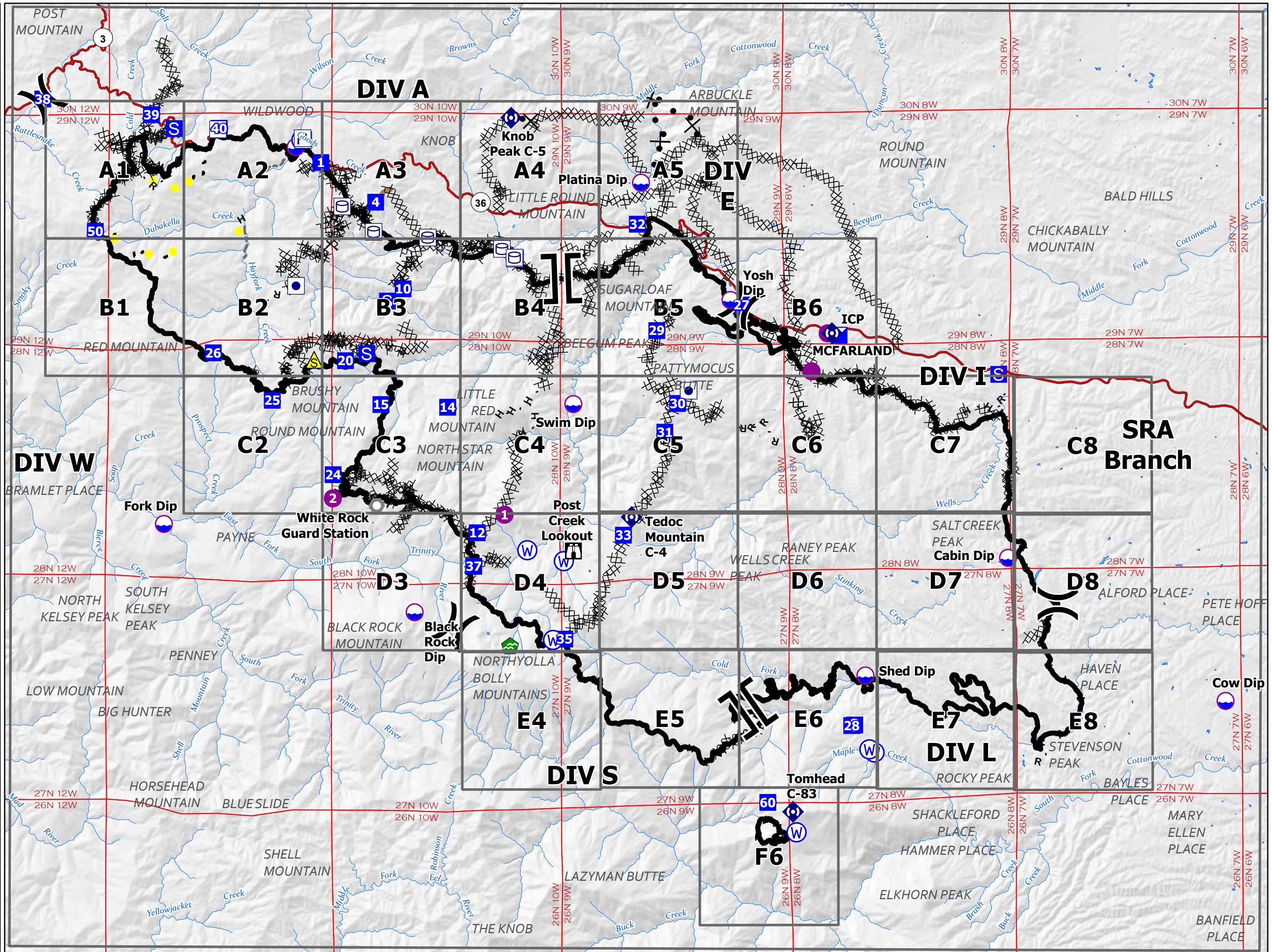
CA-SHF-001175

FINAL

Page 1 of 31

OVERVIEW

- Dip Site
- Helispot
- Division Break
- Branch Break
- Incident Command Post
- Drop Point
- Staging Area
- Lookout
- Landmark
- Water Development or Draft Site
- Repeater
- Safety Zone
- Water Source
- Other Property
- Pump
- Water Tank
- Completed Dozer Line
- Completed Hand Line
- Completed Mixed Construction Line
- Completed Road as Line
- Planned Dozer Line
- Highlighted Feature
- Other
- Repair Line
- Contained Line



0 3/4 1 1/2 3 4 1/2 Miles

1:150,000

Last Updated 08/31/2021 20:29



# IAP MCFARLAND

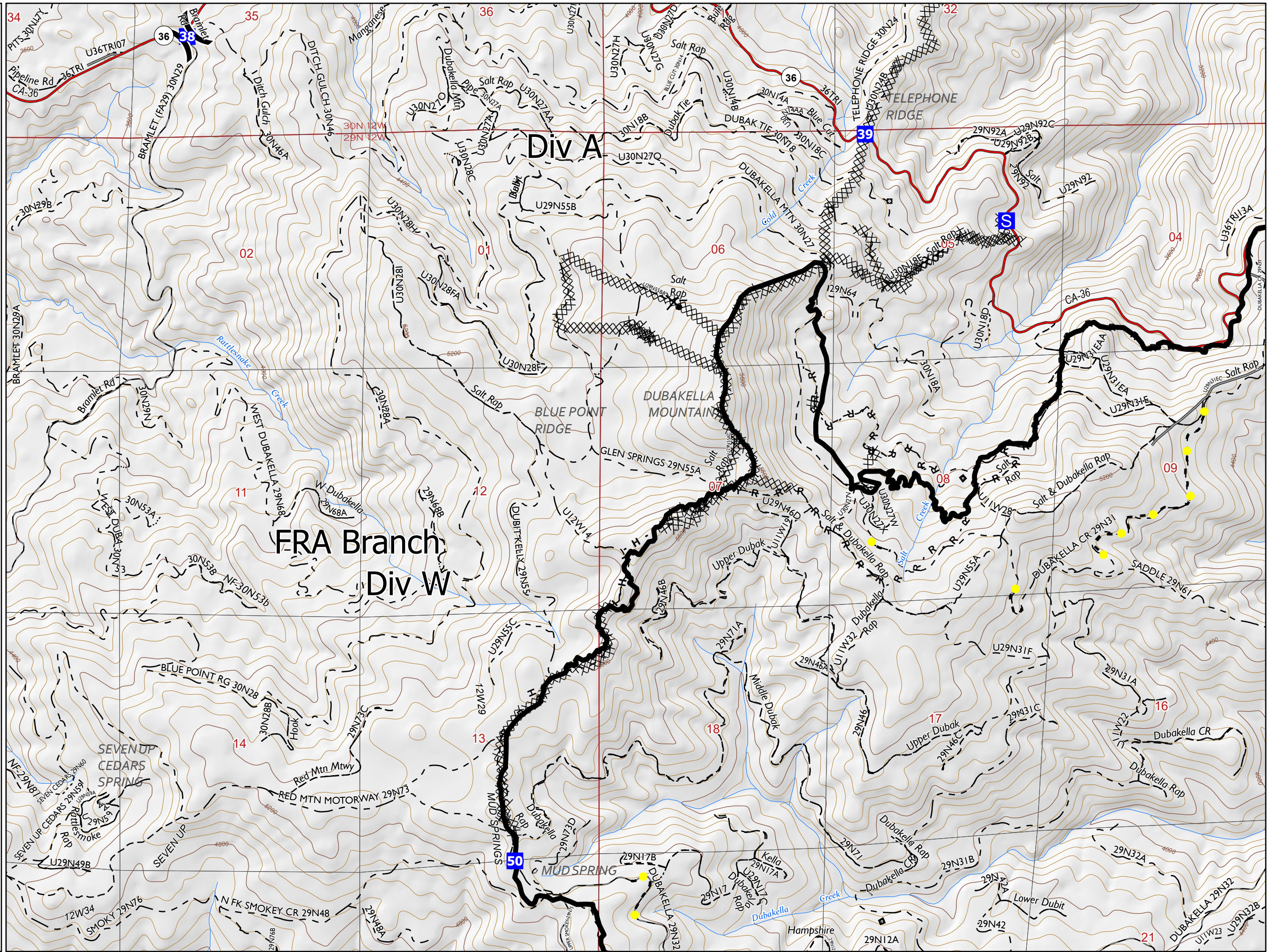
CA-SHF-001175





FINAL


Page 2 of 31

A1

- ( ) Division Break
- Drop Point
- Staging Area
- ××× Completed Dozer Line
- H - Completed Hand Line
- R - Completed Road as Line
- X• Planned Dozer Line
- Highlighted Feature
- ▬ Contained Line
- BuildingFootprints







0 0.2 0.4 0.8 Miles















Last Updated  
08/31/2021  
20:30





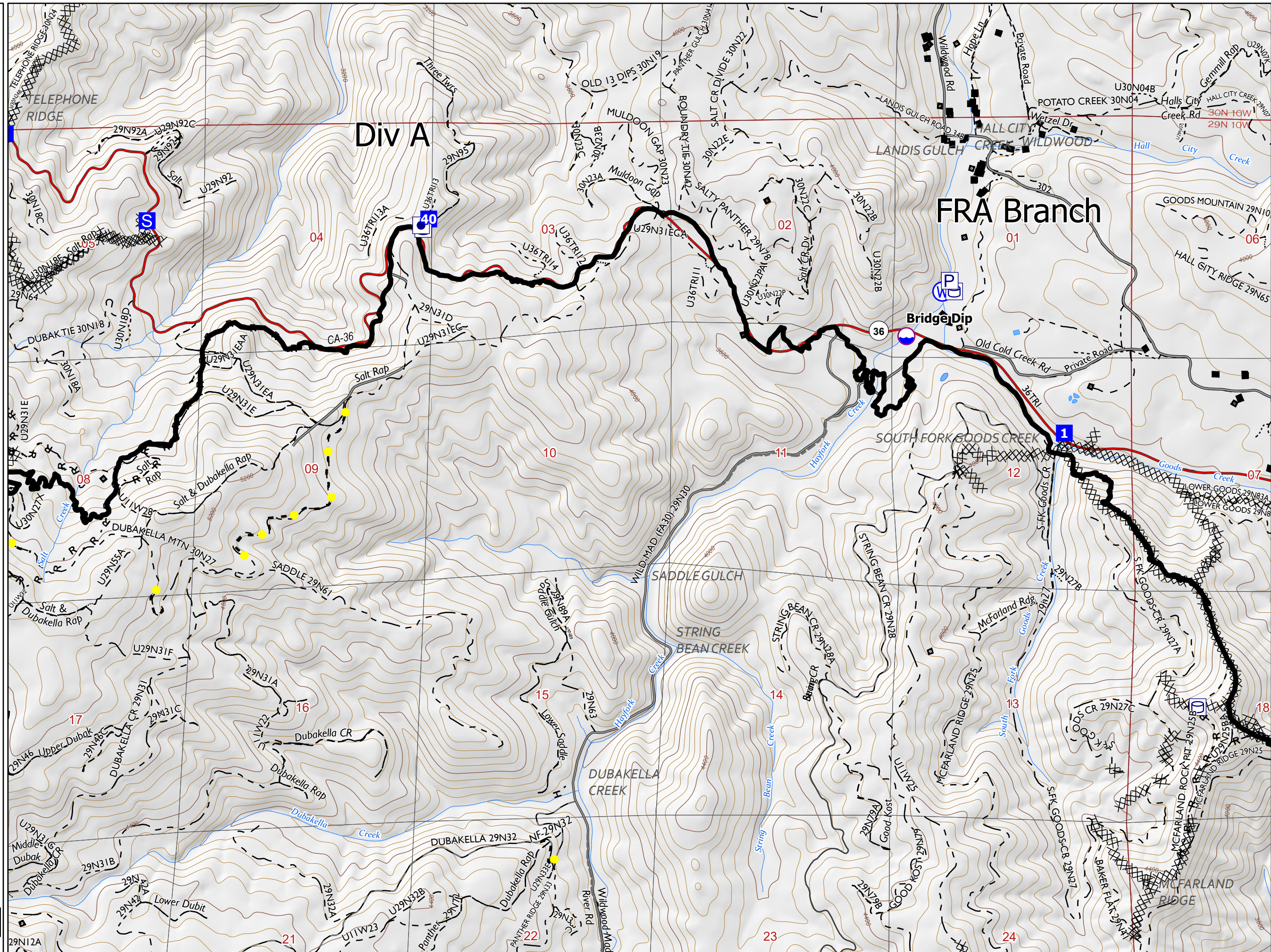
**1:24,000**



# IAP MCFARLAND

CA-SHF-001175  
FINAL  
Page 3 of 31  
A2

-  Dip Site
-  Drop Point
-  Staging Area
-  Water Source
-  Other Property
-  Pump
-  Water Tank
-  Completed Dozer Line
-  Completed Hand Line
-  Completed Road as Line
-  Highlighted Feature
-  Other
-  Contained Line
-  BuildingFootprints














1:24,000

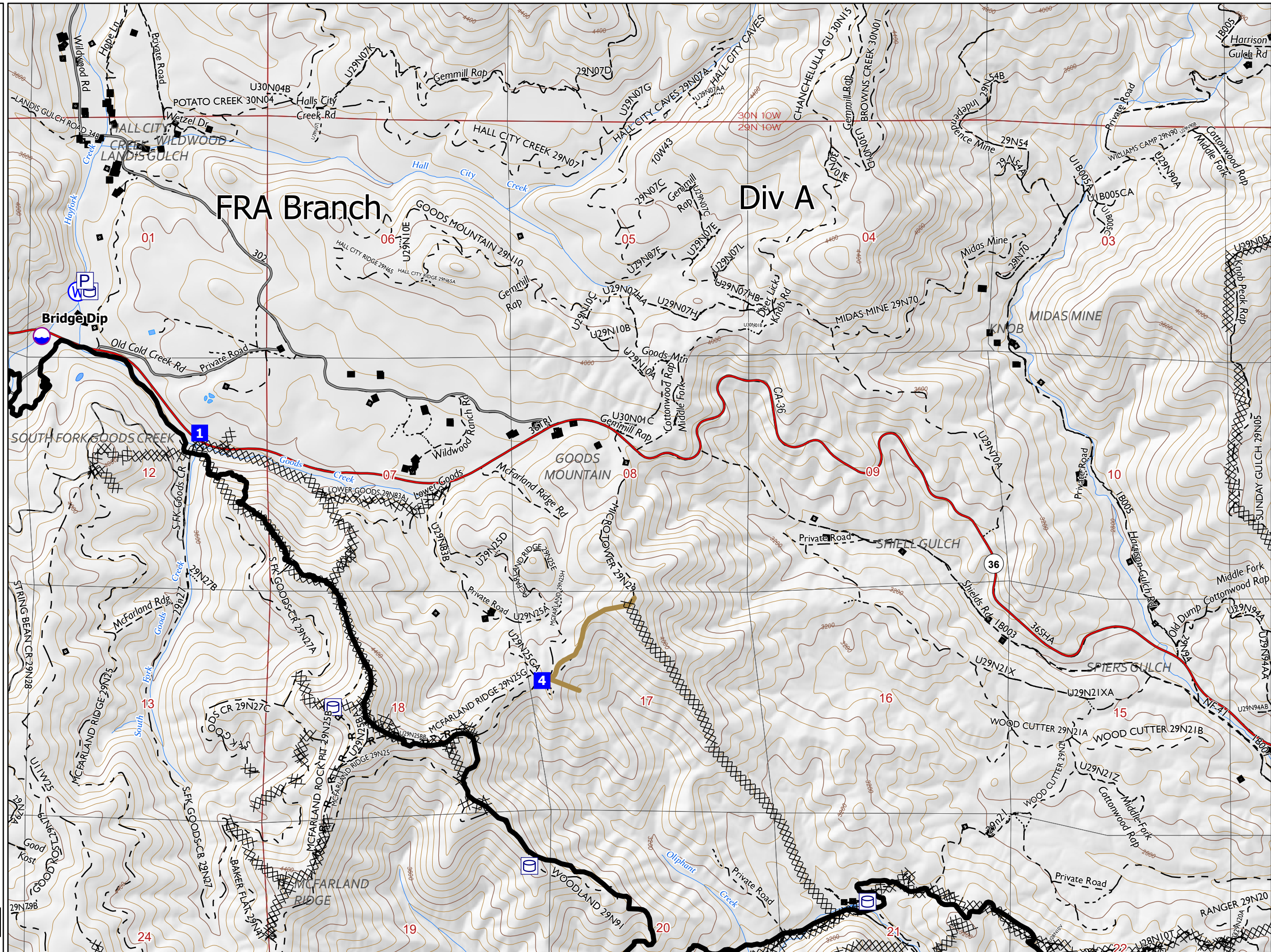
Last Updated  
08/31/2021  
20:30



# IAP MCFARLAND

CA-SHF-001175  
FINAL  
Page 4 of 31  
A3

-  Dip Site
-  Drop Point
-  Water Source
-  Pump
-  Water Tank
-  Completed Dozer Line
-  Completed Mixed Construction Line
-  Completed Road as Line
-  Repair Line
-  Contained Line
-  Building Footprints



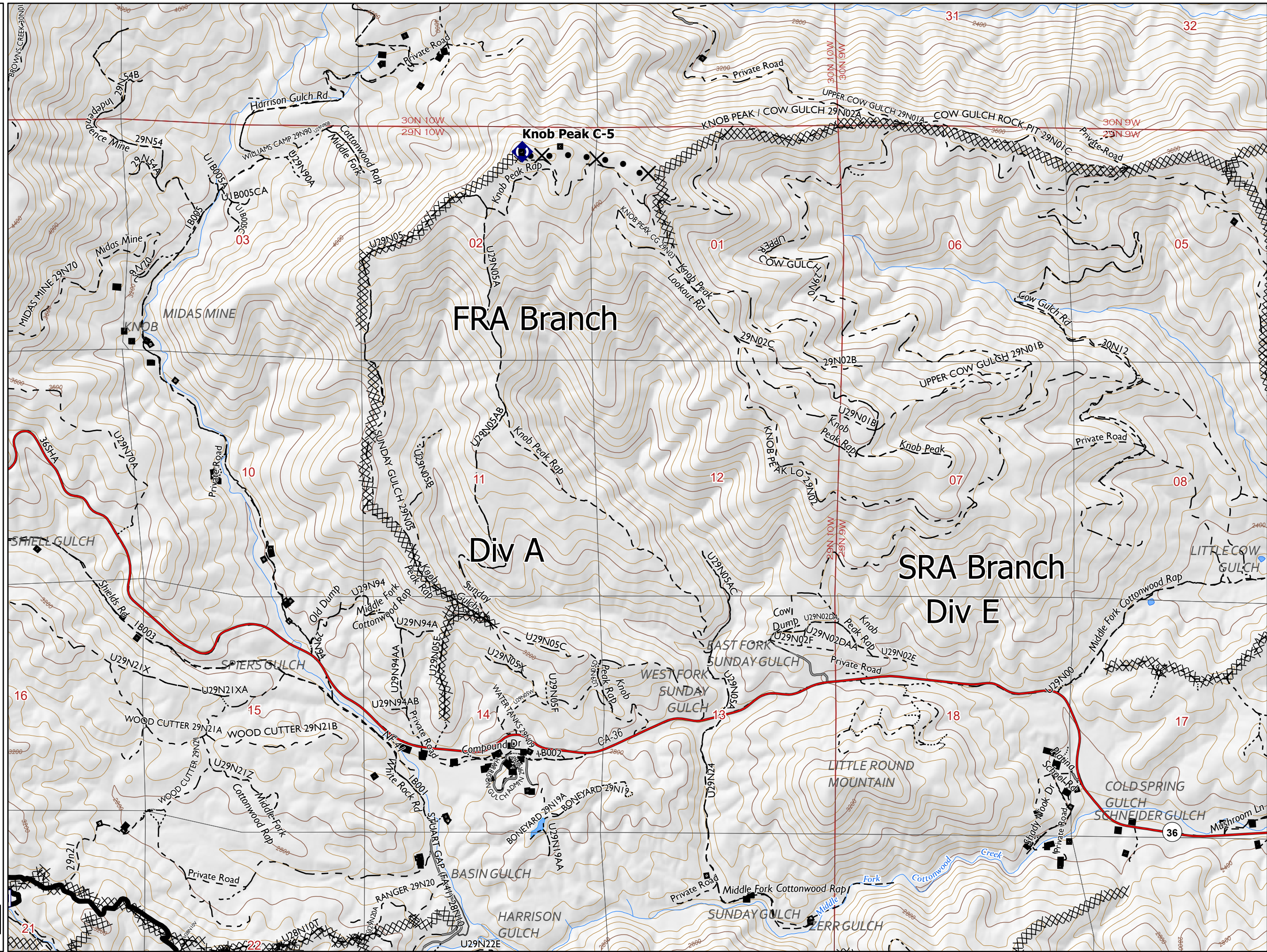
0 0.2 0.4 0.8 Miles  
1:24,000  
Last Updated 08/31/2021 20:30



# IAP MCFARLAND

CA-SHF-001175  
FINAL  
Page 5 of 31  
A4

- Repeater
- Water Tank
- Completed Dozer Line
- Completed Mixed Construction Line
- Completed Road as Line
- Planned Dozer Line
- Contained Line
- Building Footprints



0 0.13 0.25 0.5 0.75 Miles









1:24,000

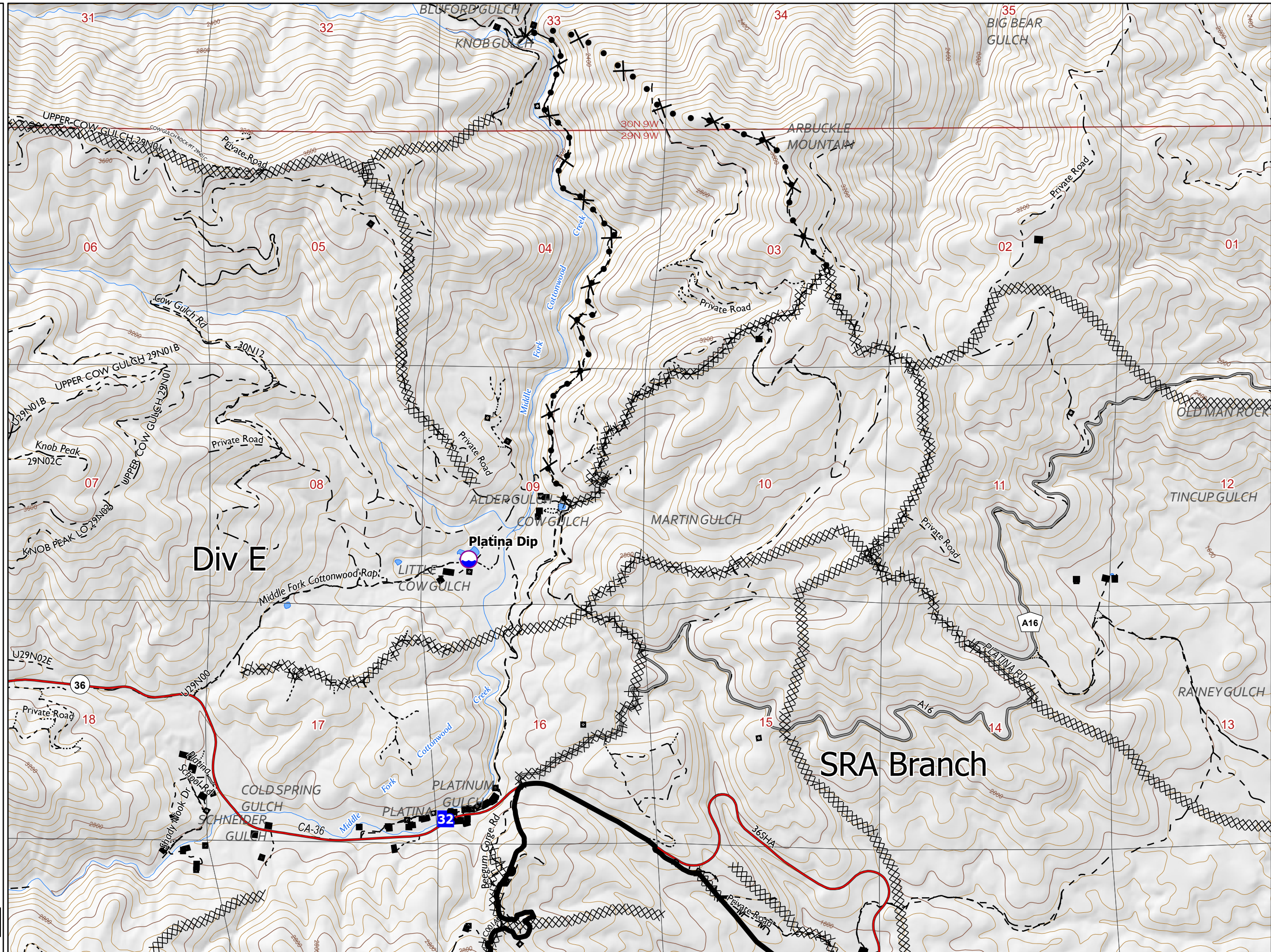
Last Updated  
08/31/2021  
20:30



# IAP MCFARLAND

CA-SHF-001175  
FINAL  
Page 6 of 31  
A5

-  Dip Site
-  Drop Point
-  Completed Dozer Line
-  Completed Mixed Construction Line
-  Completed Road as Line
-  Planned Dozer Line
-  Contained Line
-  Building Footprints



Miles  
0 0.13 0.25 0.5 0.75





1:24,000

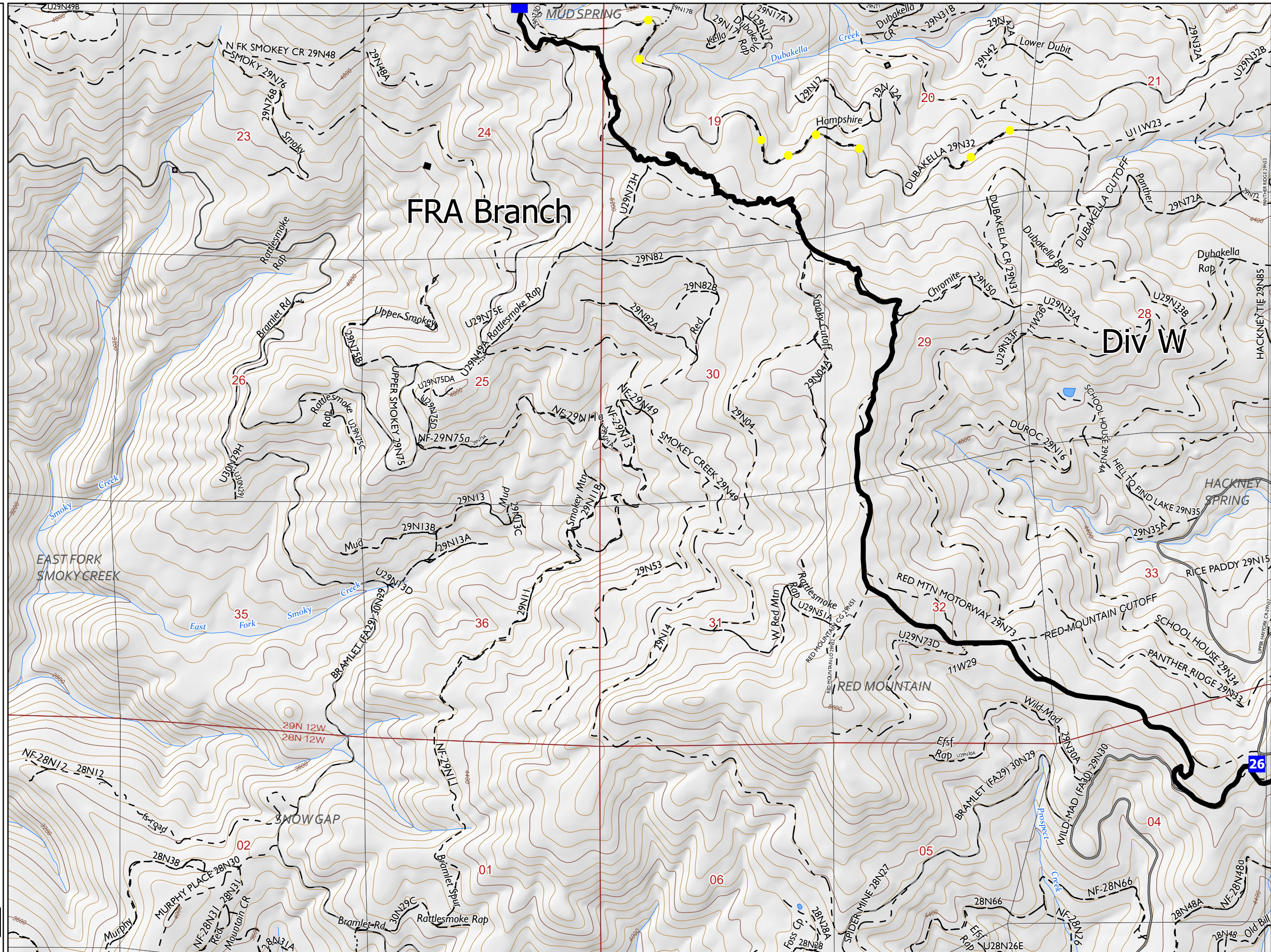
Last Updated  
08/31/2021  
20:30



# IAP MCFARLAND

CA-SHF-001175  
FINAL  
Page 7 of 31  
B1

-  Drop Point
-  Highlighted Feature
-  Contained Line
-  BuildingFootprints



0 0.2 0.4 0.8 Miles

1:24,000

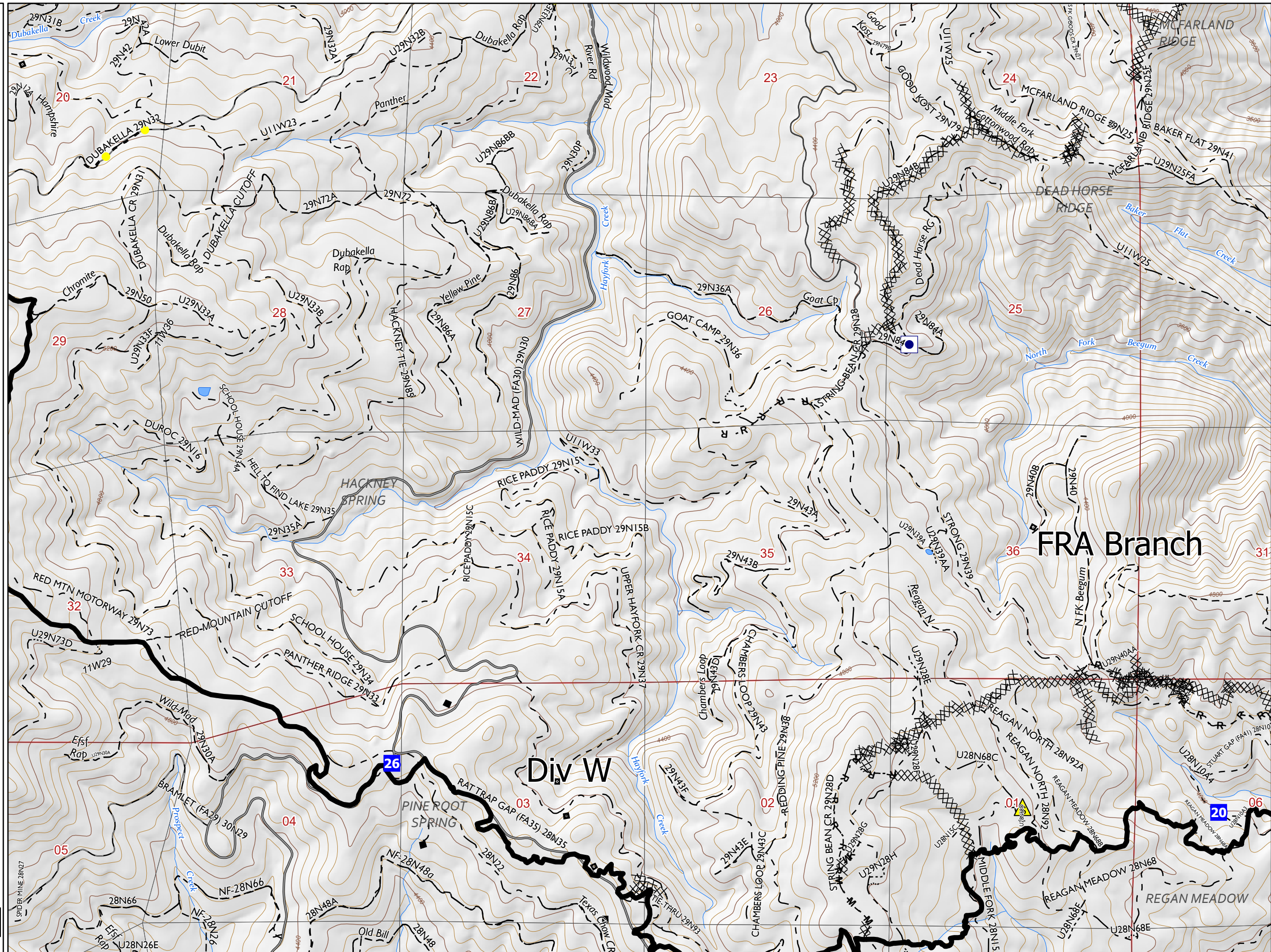
Last Updated  
08/31/2021  
20:31



# IAP MCFARLAND

CA-SHF-001175  
FINAL  
Page 8 of 31  
B2

- Drop Point
- Safety Zone
- Other Property
- Completed Dozer Line
- Completed Hand Line
- Completed Mixed Construction Line
- Completed Road as Line
- Highlighted Feature
- Other
- Contained Line
- BuildingFootprints



FRA Branch

Div W

1:24,000

Last Updated  
08/31/2021  
20:31














# IAP MCFARLAND

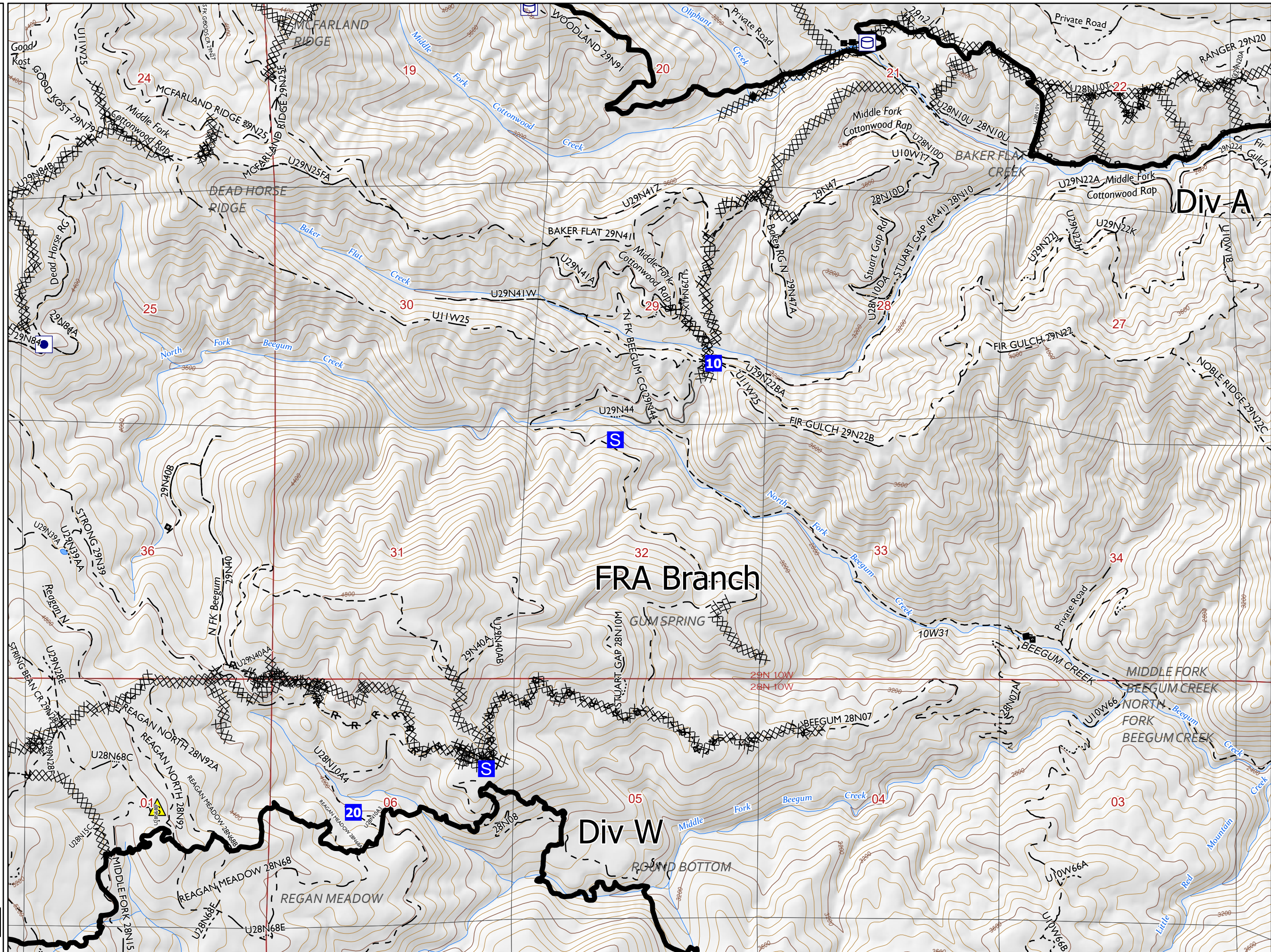
CA-SHF-001175





FINAL

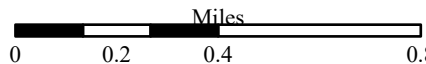
Page 9 of 31

B3

-  Drop Point
-  Staging Area
-  Safety Zone
-  Other Property
-  Water Tank
-  Completed Dozer Line
-  Completed Hand Line
-  Completed Mixed Construction Line
-  Completed Road as Line
-  Contained Line
-  Building Footprints







0 0.2 0.4 0.8 Miles









**1:24,000**

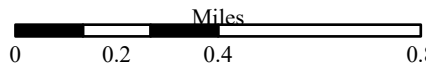



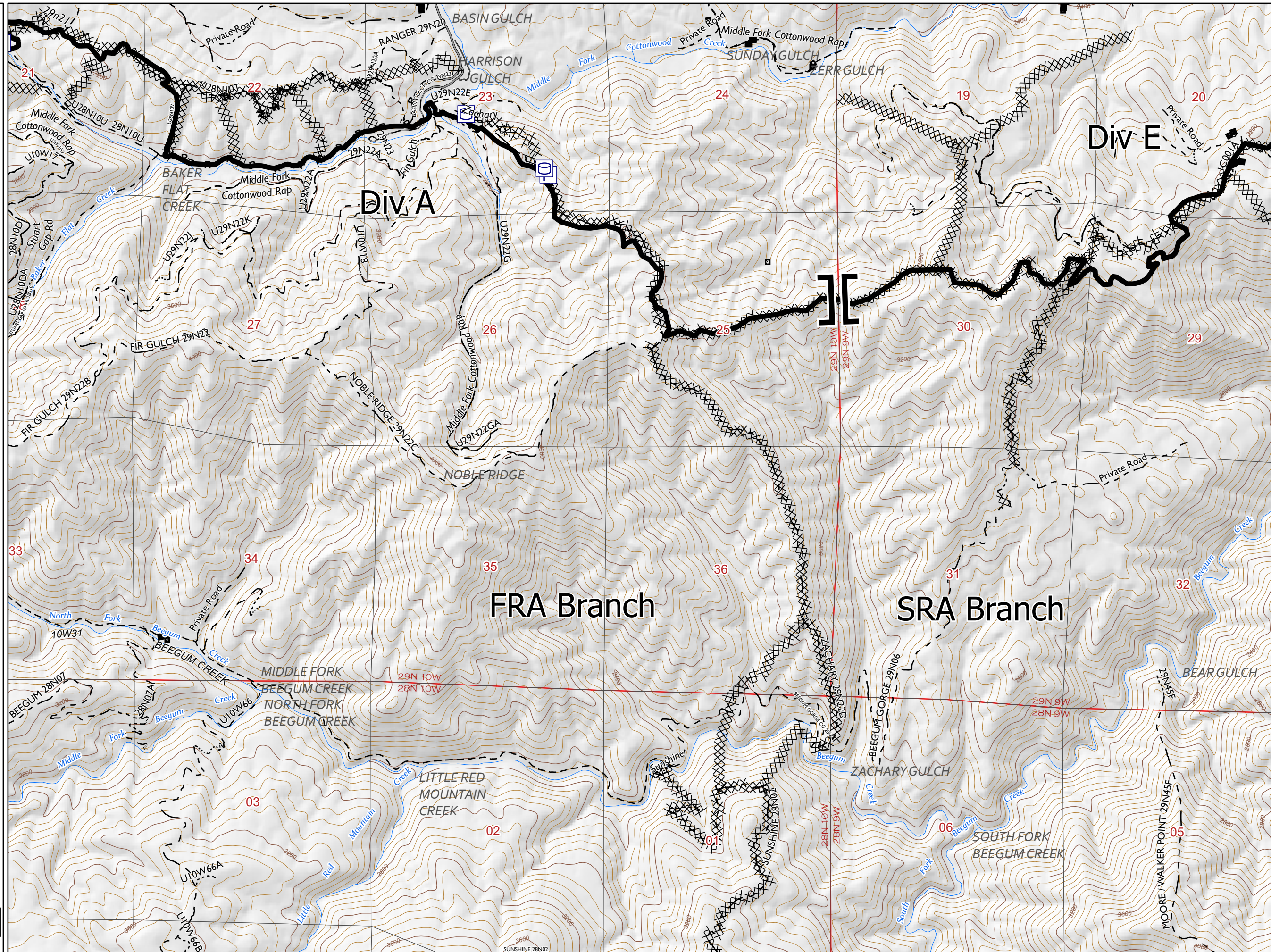
Last Updated  
08/31/2021  
20:31



# IAP MCFARLAND

CA-SHF-001175  
FINAL  
Page 10 of 31  
B4

-  Branch Break
-  Pump
-  Water Tank
-  Completed Dozer Line
-  Completed Mixed Construction Line
-  Completed Road as Line
-  Contained Line
-  Building Footprints



1:24,000

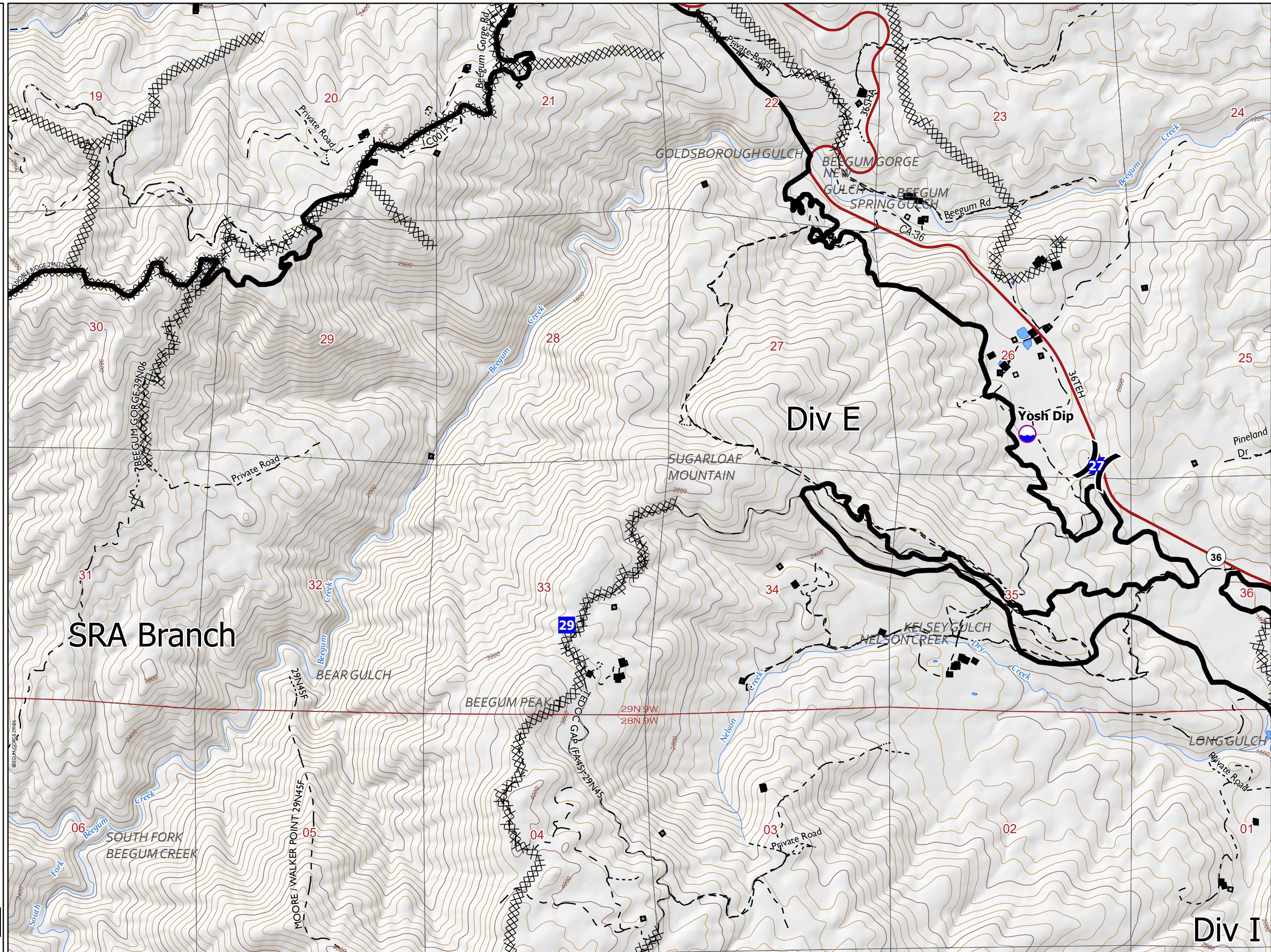
Last Updated  
08/31/2021  
20:31



# IAP MCFARLAND

CA-SHF-001175  
FINAL  
Page 11 of 31  
B5

- Dip Site
- Division Break
- Drop Point
- Completed Dozer Line
- Completed Mixed Construction Line
- Completed Road as Line
- Contained Line
- Building Footprints



0 0.13 0.25 0.5 0.75 Miles









1:24,000

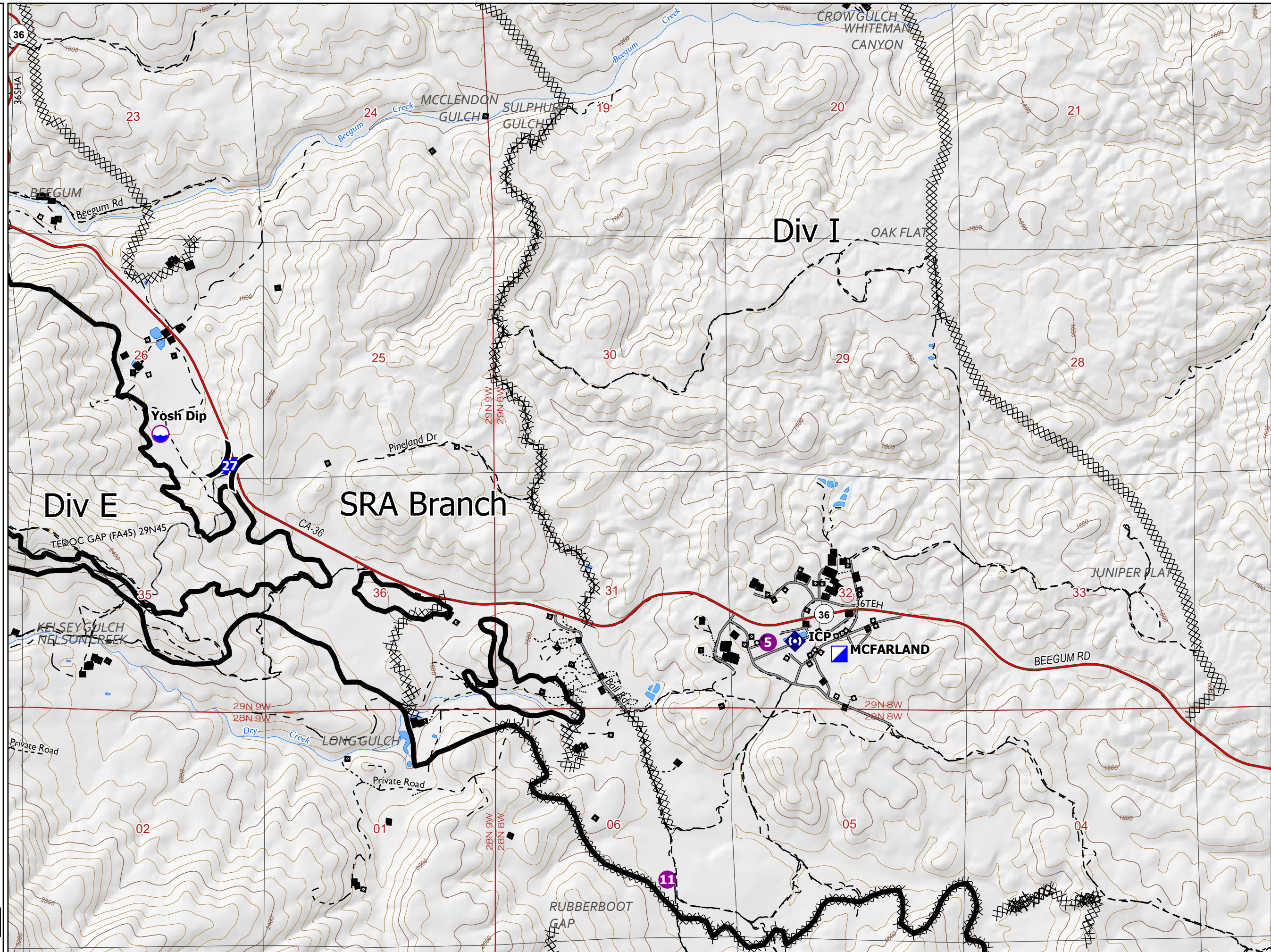
Last Updated  
08/31/2021  
20:32



# IAP MCFARLAND

CA-SHF-001175  
FINAL  
Page 12 of 31  
B6

-  Dip Site
-  Helispot
-  Division Break
-  Incident Command Post
-  Drop Point
-  Repeater
-  Completed Dozer Line
-  Contained Line
-  BuildingFootprints



0 0.13 0.25 0.5 0.75 Miles

1:24,000

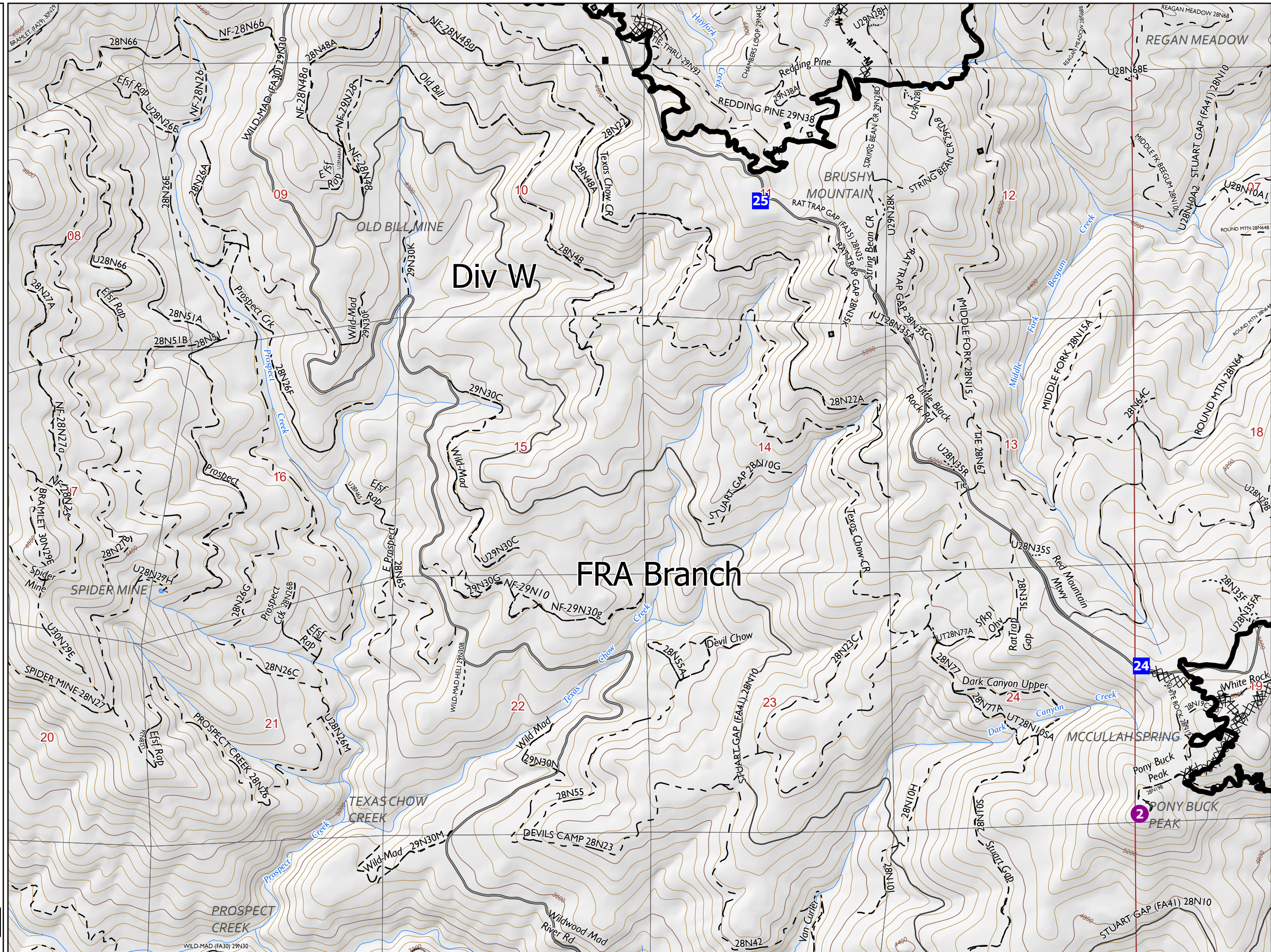
Last Updated  
08/31/2021  
20:32



# IAP MCFARLAND

CA-SHF-001175  
FINAL  
Page 13 of 31  
C2

- Dip Site
- Helispot
- Drop Point
- Completed Dozer Line
- Completed Mixed Construction Line
- Completed Road as Line
- Contained Line
- Building Footprints



Miles  
0 0.13 0.25 0.5 0.75

1:24,000

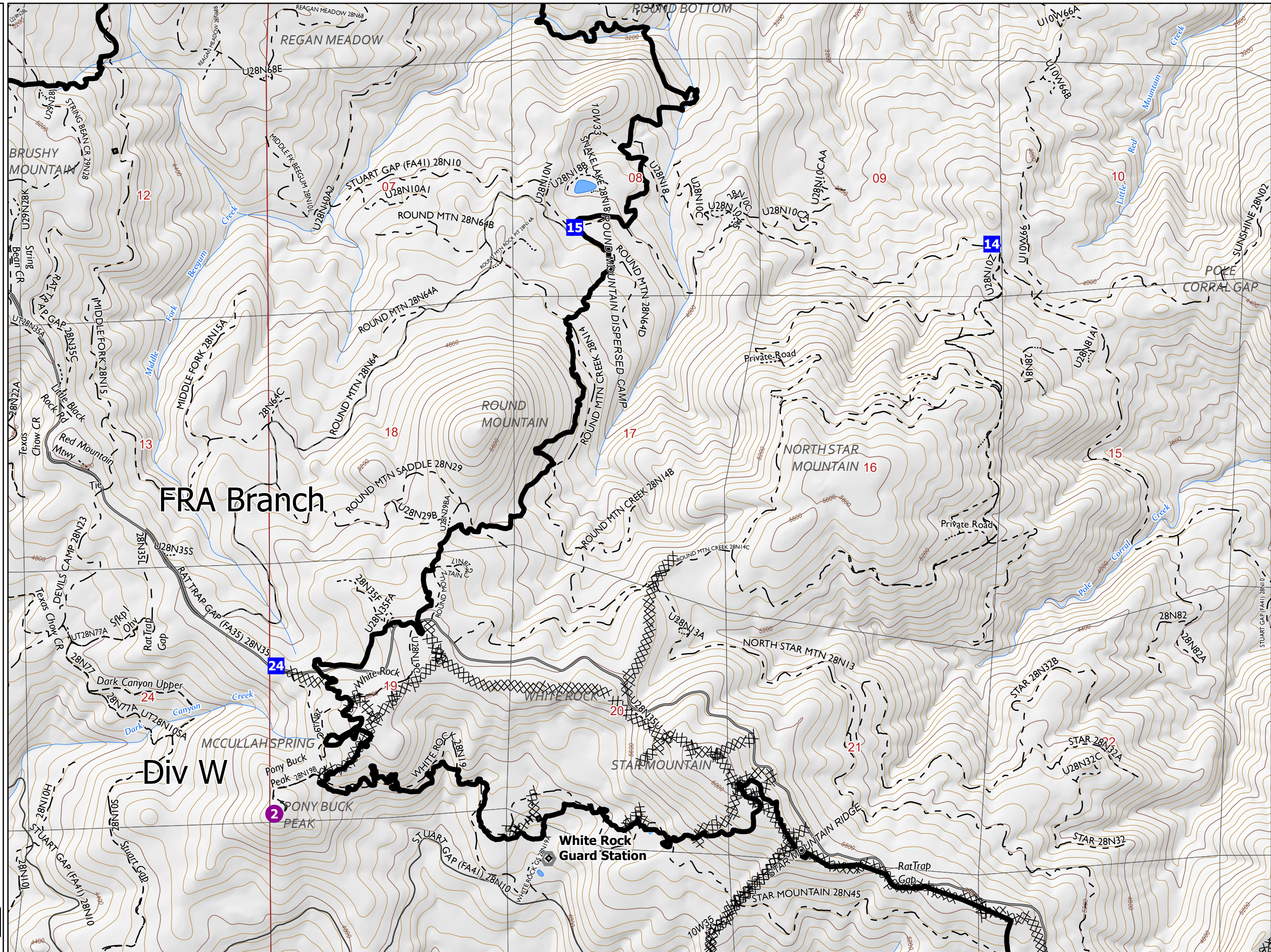
Last Updated  
08/31/2021  
20:32



# IAP MCFARLAND

CA-SHF-001175  
FINAL  
Page 14 of 31  
C3

- Helispot
- Drop Point
- Landmark
- ×× Completed Dozer Line
- H - Completed Hand Line
- M - Completed Mixed Construction Line
- ▬ Contained Line
- Building Footprints



## FRA Branch

## Div W

### White Rock Guard Station

0 0.2 0.4 0.8 Miles









1:24,000


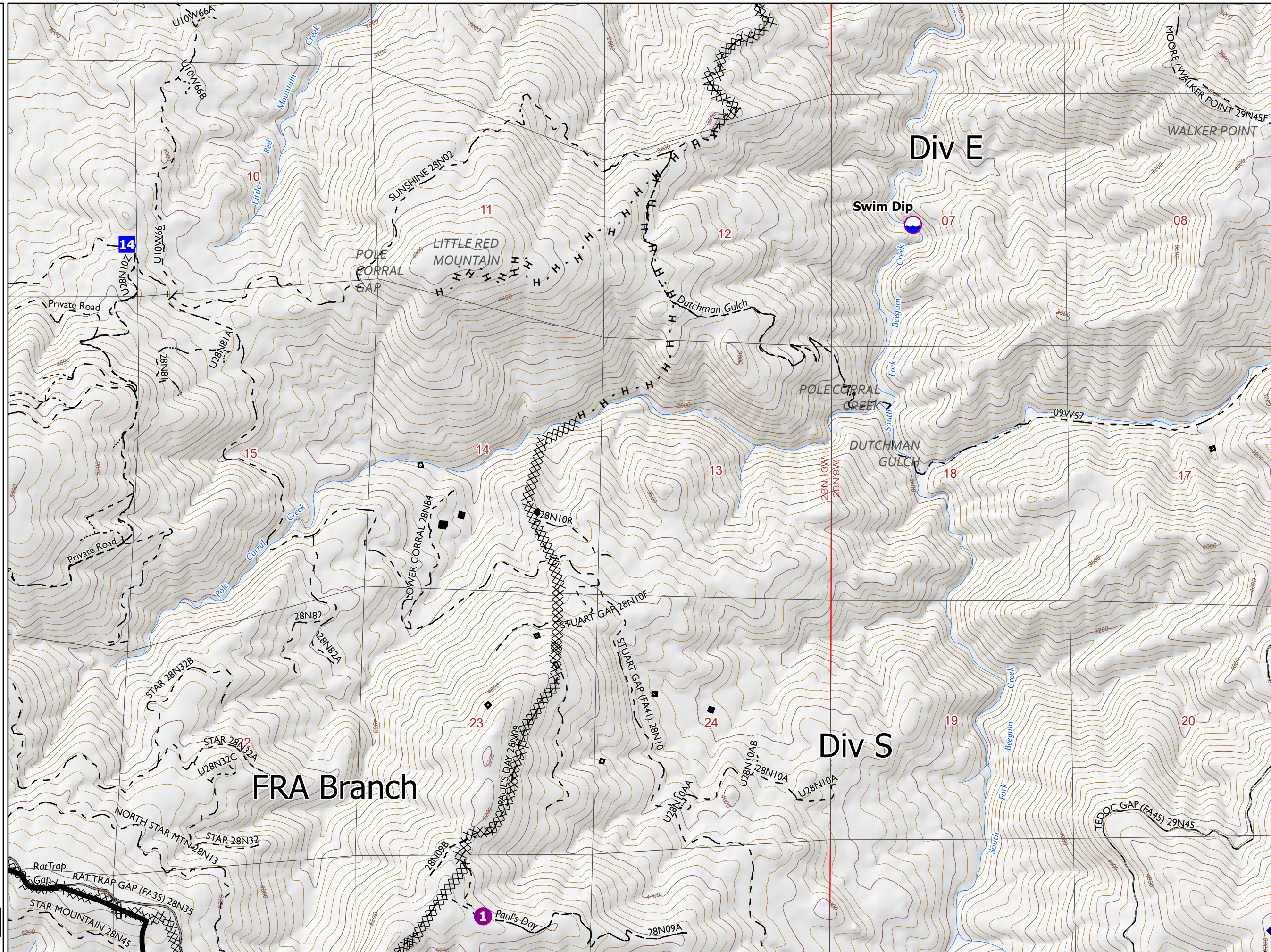
Last Updated  
08/31/2021  
20:32



# IAP MCFARLAND

CA-SHF-001175  
FINAL  
Page 15 of 31  
C4

-  Dip Site
-  Helispot
-  Drop Point
-  Repeater
-  Completed Dozer Line
-  Completed Hand Line
-  Contained Line
-  Building Footprints



0 0.2 0.4 0.8 Miles




1:24,000

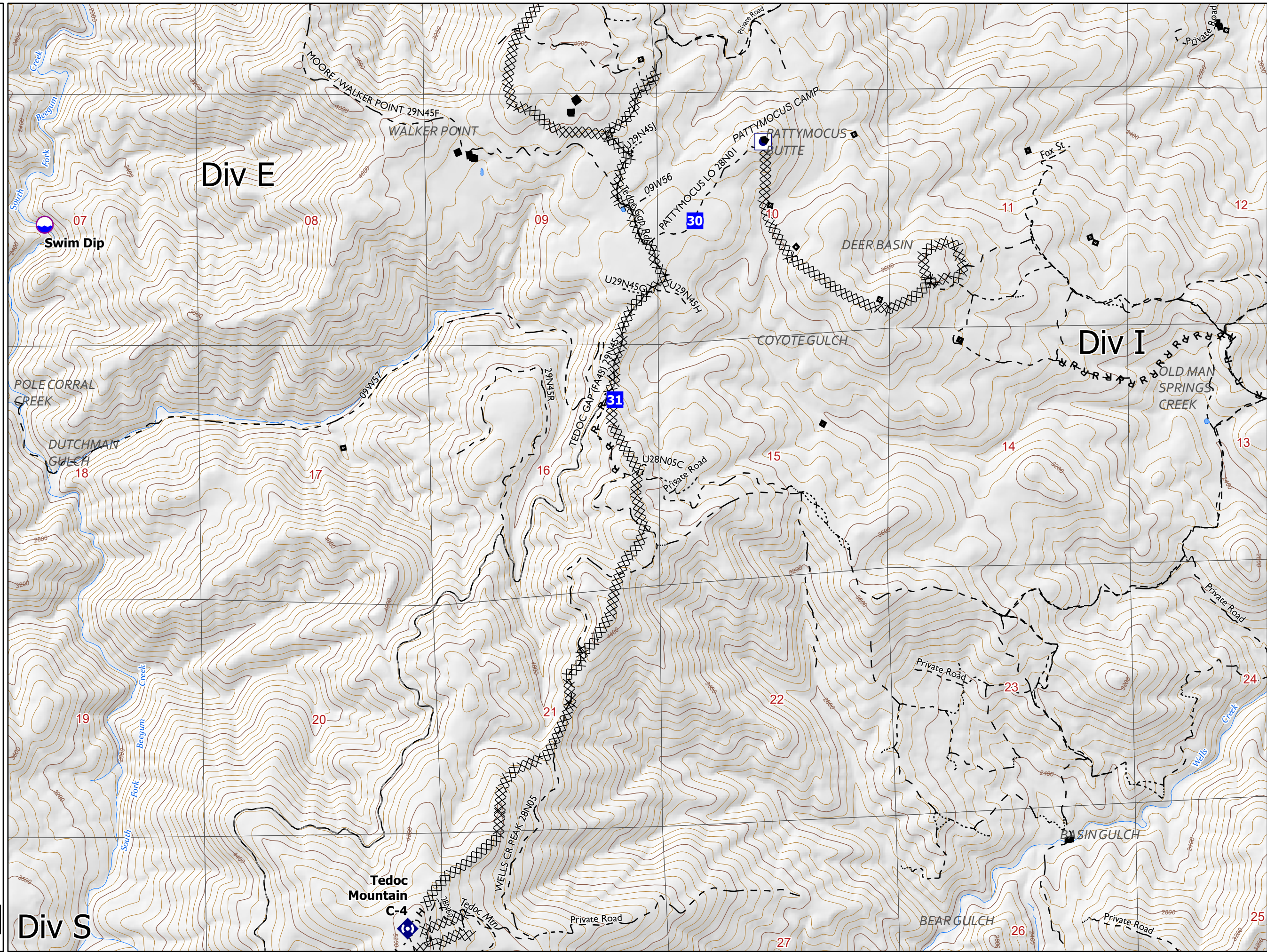
Last Updated  
08/31/2021  
20:32



# IAP MCFARLAND

CA-SHF-001175  
FINAL  
Page 16 of 31  
C5


-  Dip Site
-  Drop Point
-  Repeater
-  Other Property
-  Completed Dozer Line
-  Completed Hand Line
-  Completed Road as Line
-  Building Footprints



0 0.13 0.25 0.5 0.75 Miles

1:24,000






Last Updated  
08/31/2021  
20:32

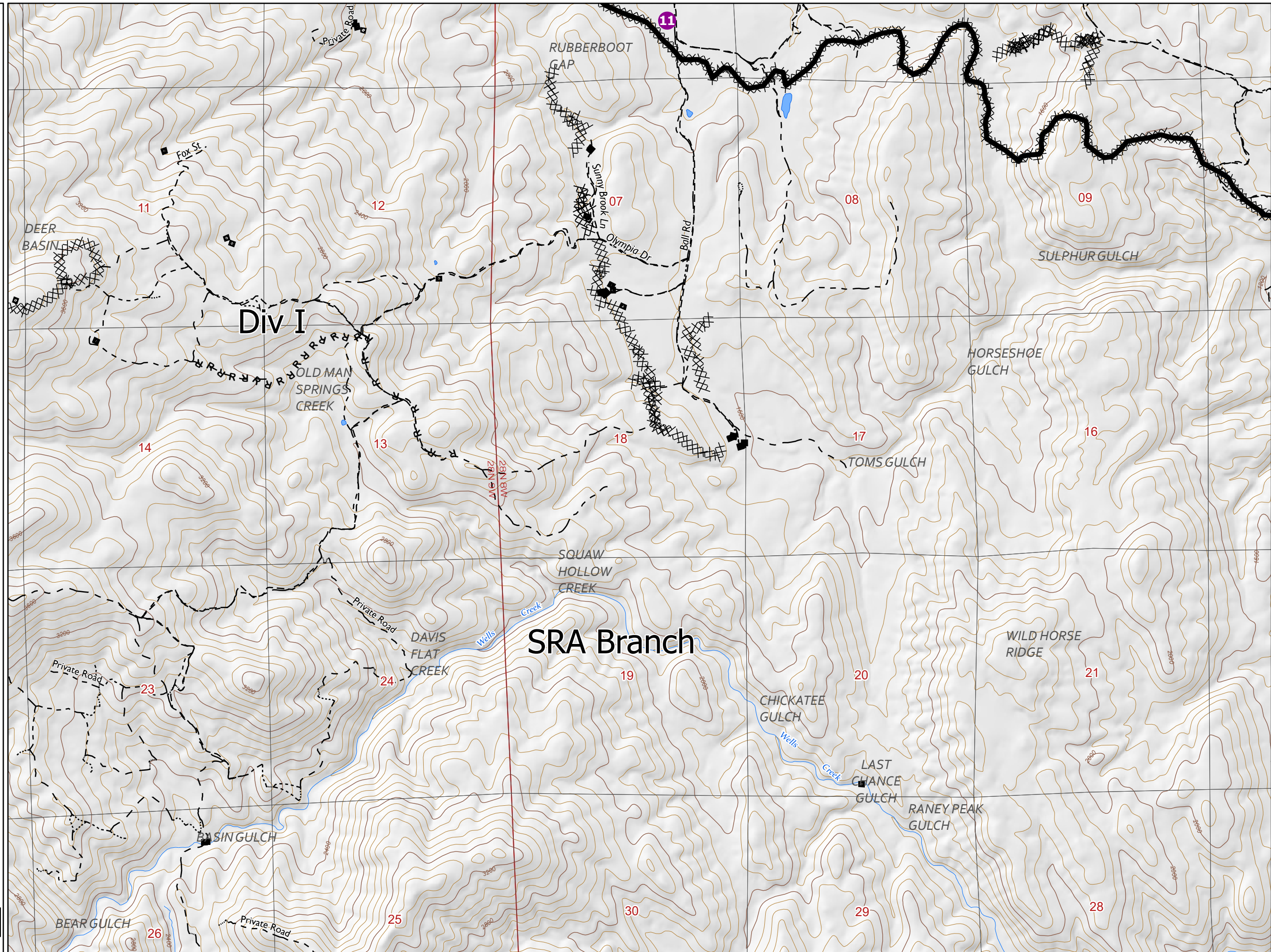




# IAP MCFARLAND

CA-SHF-001175  
FINAL  
Page 17 of 31  
C6

-  Helispot
-  Completed Dozer Line
-  Completed Road as Line
-  Contained Line
-  BuildingFootprints



0 0.13 0.25 0.5 0.75 Miles


1:24,000

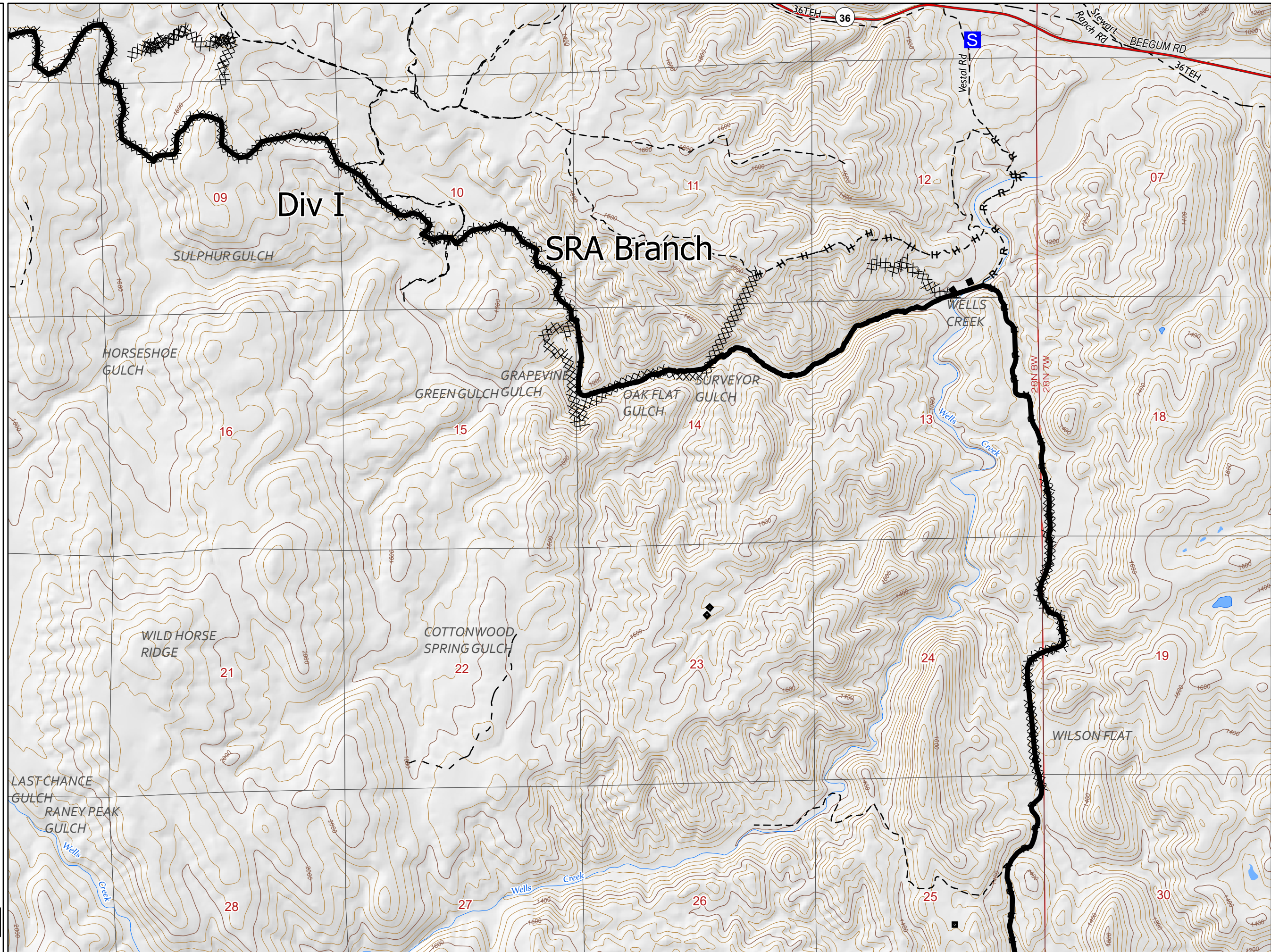
Last Updated  
08/31/2021  
20:33



# IAP MCFARLAND

CA-SHF-001175  
FINAL  
Page 18 of 31  
C7

-  Staging Area
-  Completed Dozer Line
-  Completed Hand Line
-  Completed Road as Line
-  Contained Line
-  Building Footprints



0 0.13 0.25 0.5 0.75  
Miles







1:24,000

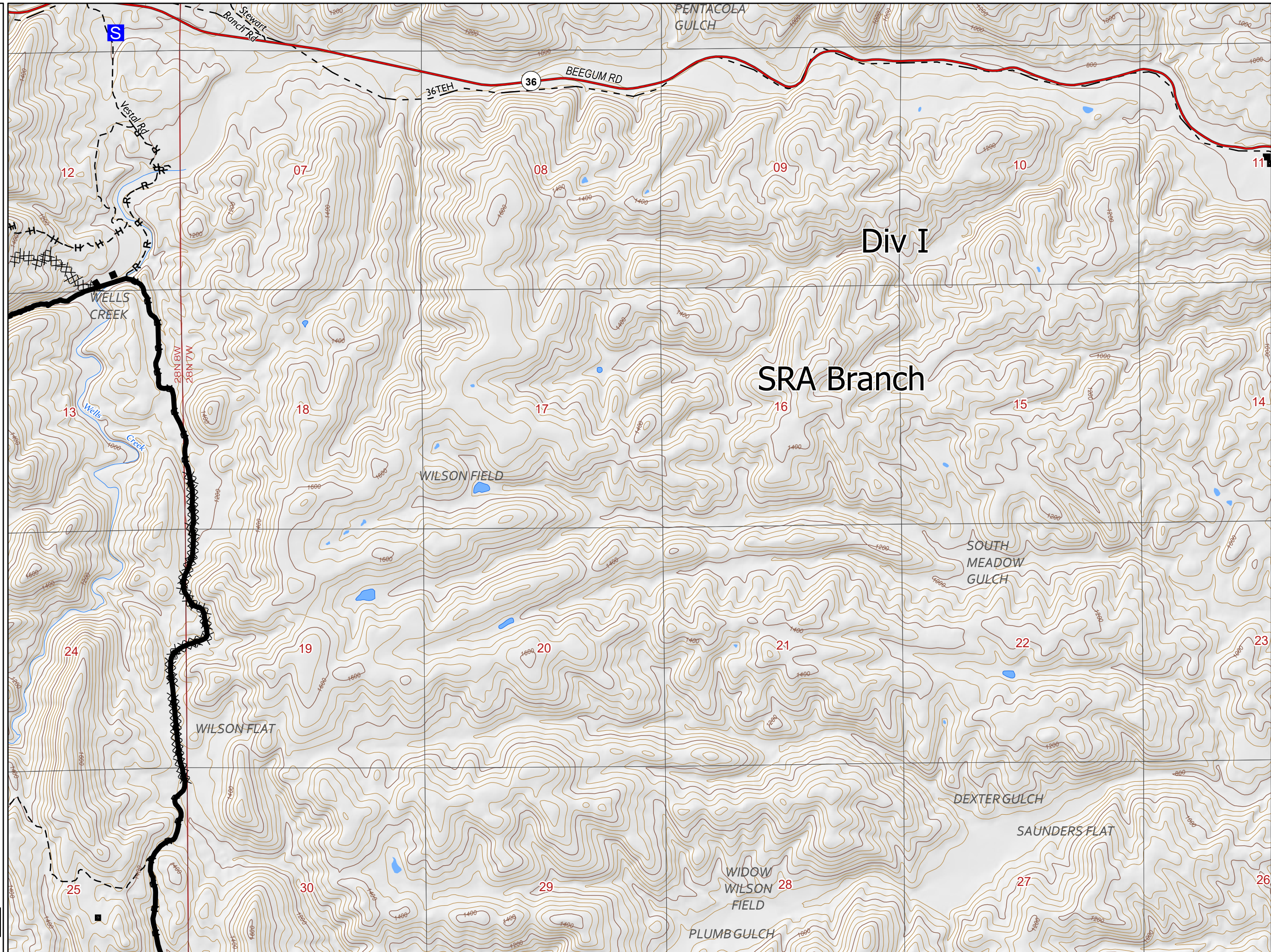
Last Updated  
08/31/2021  
20:33



# IAP MCFARLAND

CA-SHF-001175  
FINAL  
Page 19 of 31  
C8

-  Staging Area
-  Completed Dozer Line
-  Completed Hand Line
-  Completed Road as Line
-  Contained Line
-  Building Footprints



Div I

SRA Branch



Miles  
0 0.13 0.25 0.5 0.75

1:24,000

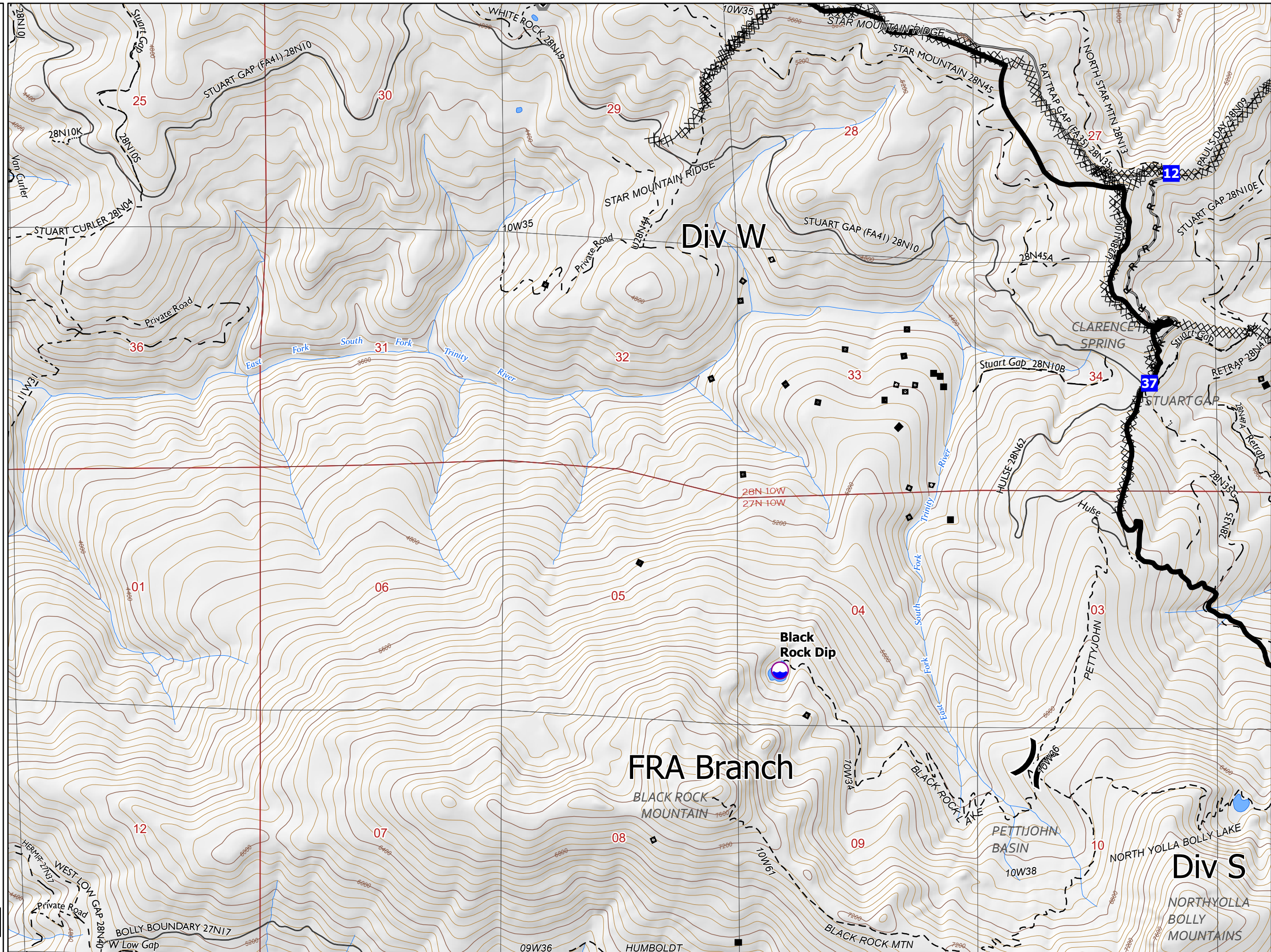
Last Updated  
08/31/2021  
20:33



# IAP MCFARLAND

CA-SHF-001175  
FINAL  
Page 20 of 31  
D3

- Dip Site
- Division Break
- Drop Point
- Landmark
- Completed Dozer Line
- Completed Road as Line
- Contained Line
- BuildingFootprints



Miles  
0 0.13 0.25 0.5 0.75

1:24,000

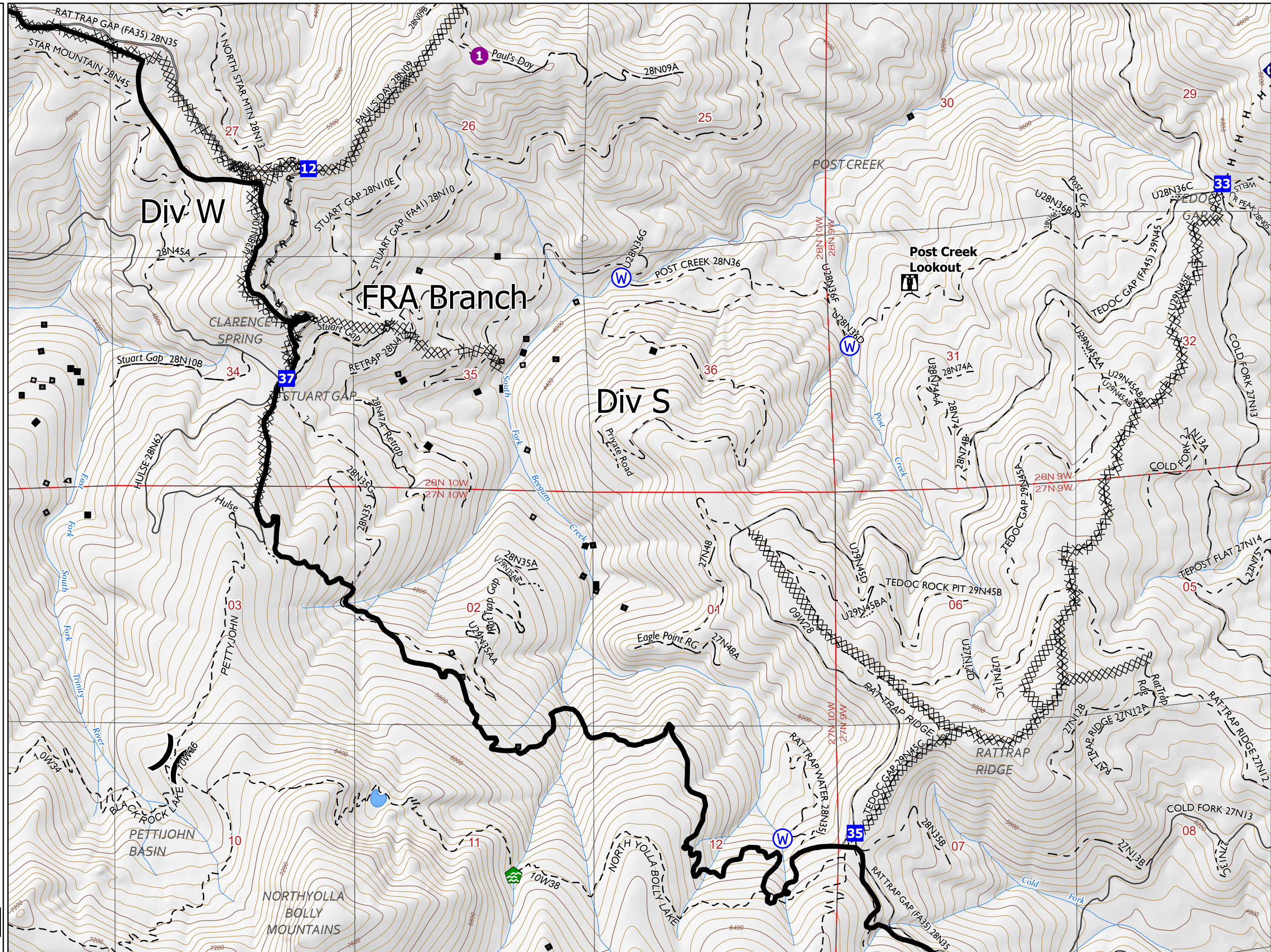
Last Updated  
08/31/2021  
20:33



# IAP MCFARLAND

CA-SHF-001175  
FINAL  
Page 21 of 31  
D4

- Helispot
- ) Division Break
- Drop Point
- 🏠 Lookout
- 🌿 Water Development or Draft Site
- 📡 Repeater
- 🌊 Water Source
- XXX Completed Dozer Line
- H - Completed Hand Line
- R - Completed Road as Line
- Other
- Contained Line
- BuildingFootprints



0 0.13 0.25 0.5 0.75 Miles

1:24,000

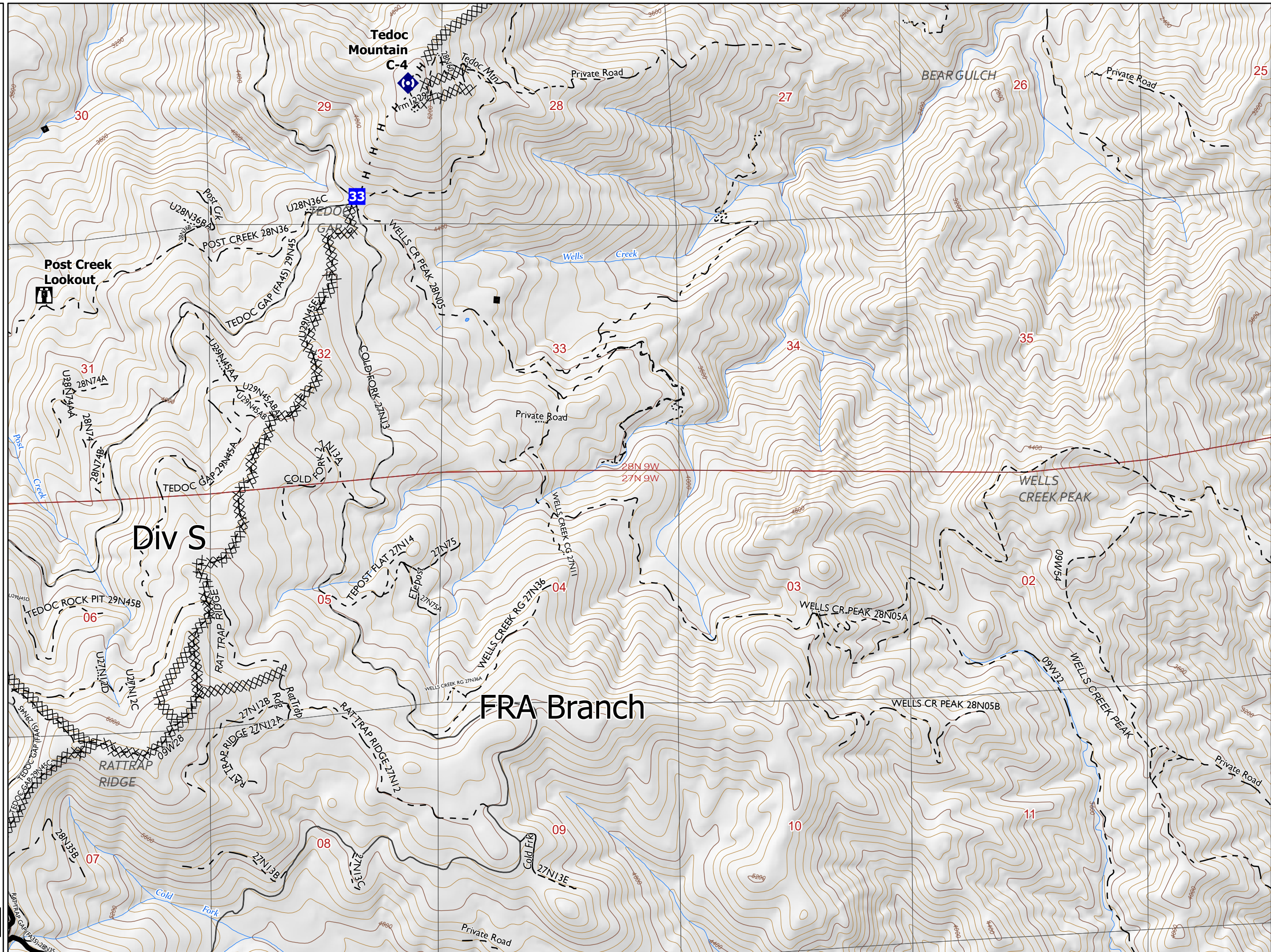
Last Updated  
08/31/2021  
20:33



# IAP MCFARLAND

CA-SHF-001175  
FINAL  
Page 22 of 31  
D5

- Drop Point
- Lookout
- Repeater
- Water Source
- Completed Dozer Line
- Completed Hand Line
- Other
- Contained Line
- BuildingFootprints




1:24,000

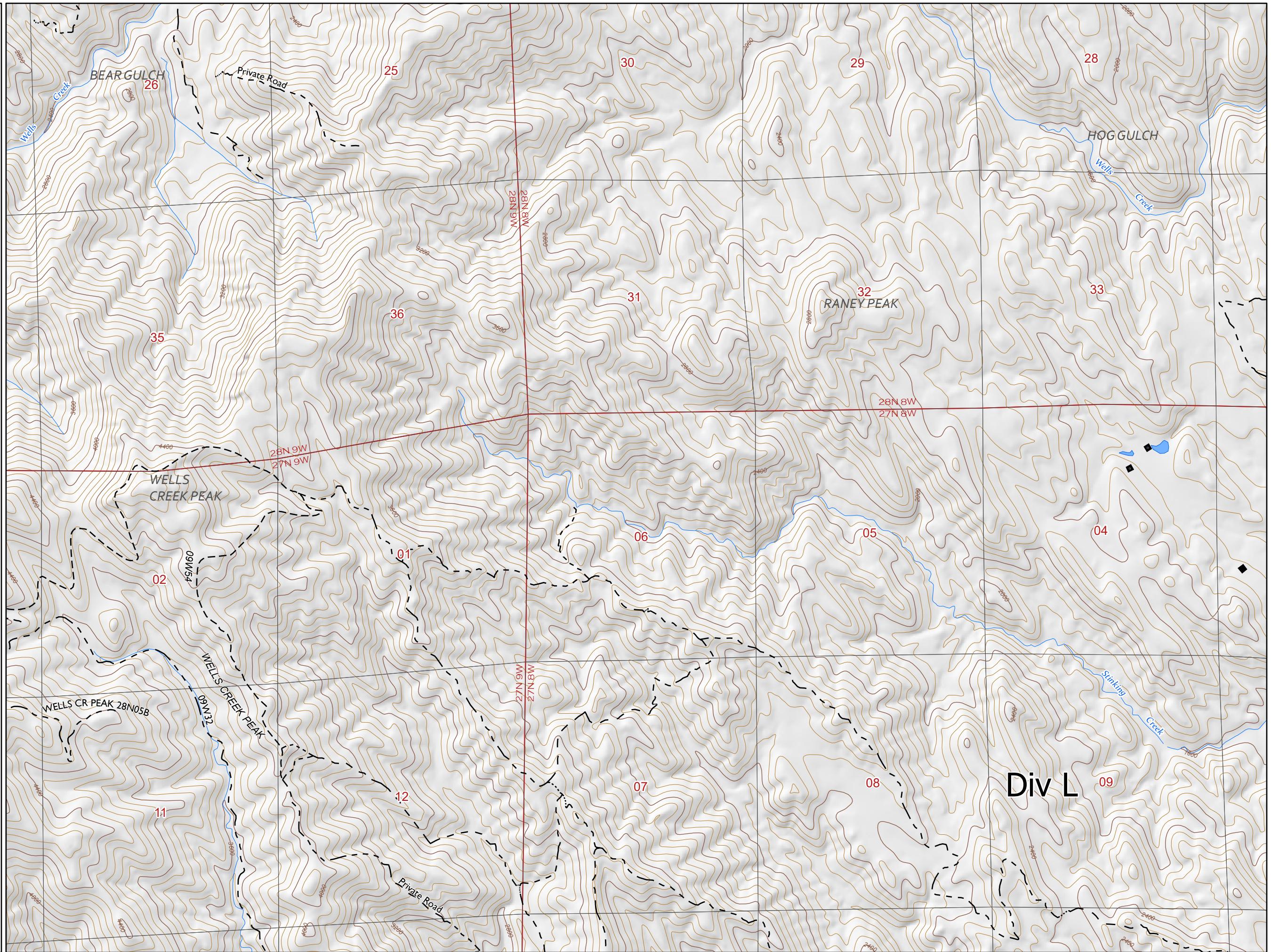
Last Updated  
08/31/2021  
20:34






# IAP MCFARLAND

CA-SHF-001175  
FINAL  
Page 23 of 31  
D6

 BuildingFootprints



Miles  
0 0.13 0.25 0.5 0.75






**1:24,000**

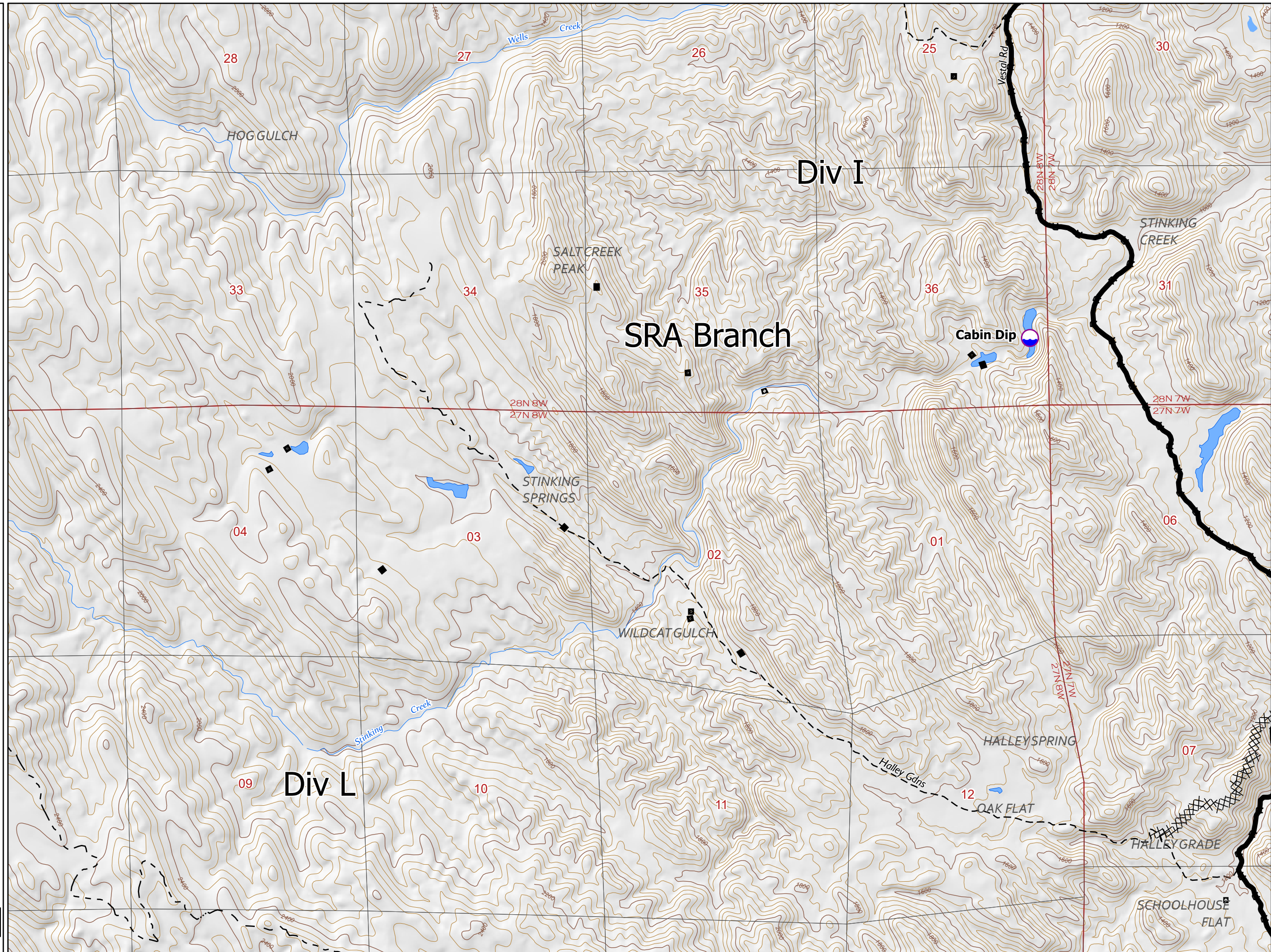
Last Updated  
08/31/2021  
20:34



# IAP MCFARLAND

CA-SHF-001175  
FINAL  
Page 24 of 31  
D7

-  Dip Site
-  Completed Dozer Line
-  Completed Road as Line
-  Contained Line
-  BuildingFootprints









**1:24,000**

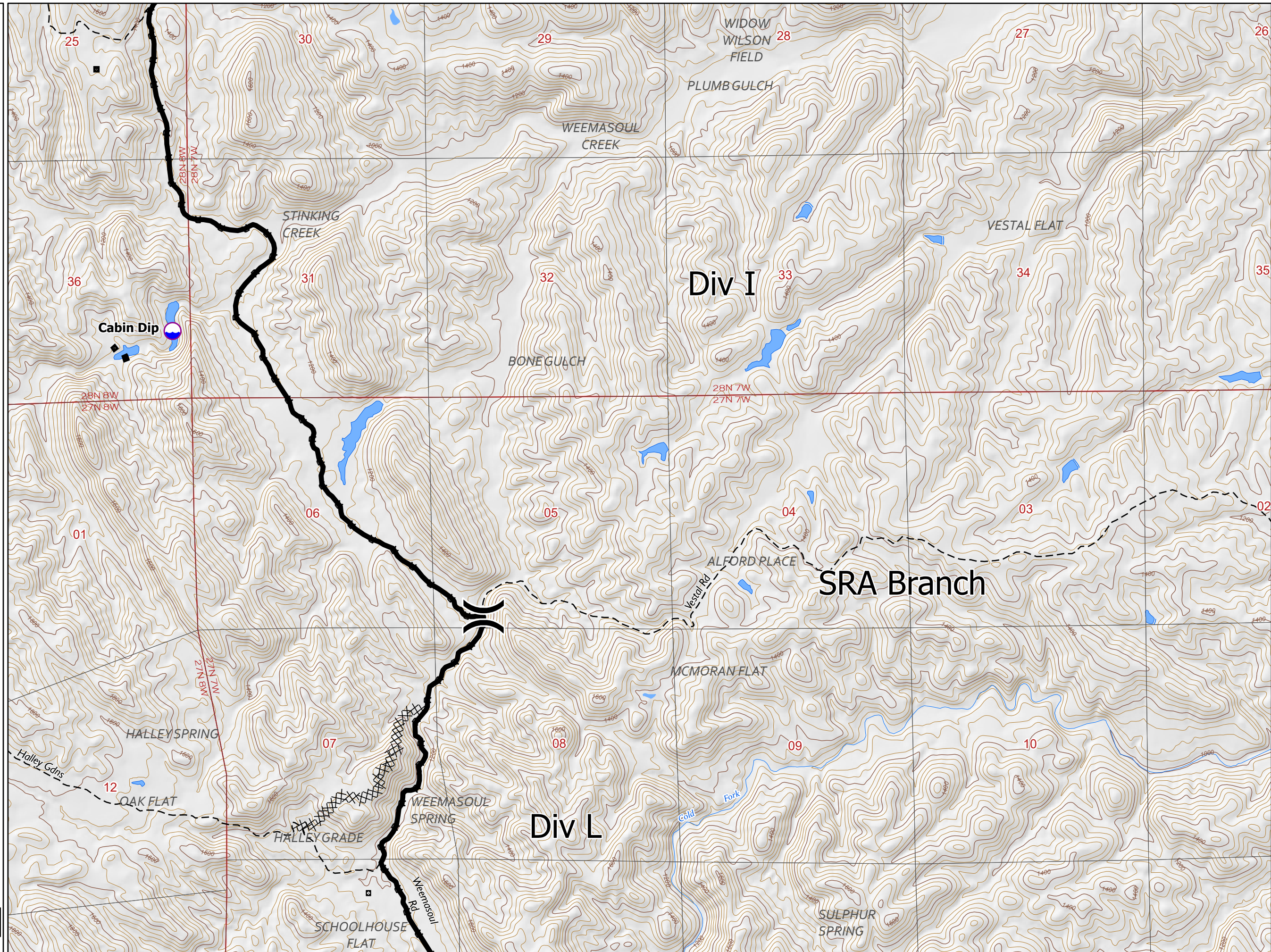
Last Updated  
08/31/2021  
20:34



# IAP MCFARLAND

CA-SHF-001175  
FINAL  
Page 25 of 31  
D8

-  Dip Site
-  Division Break
-  Completed Dozer Line
-  Completed Road as Line
-  Contained Line
-  Building Footprints



Miles  
0 0.13 0.25 0.5 0.75




1:24,000


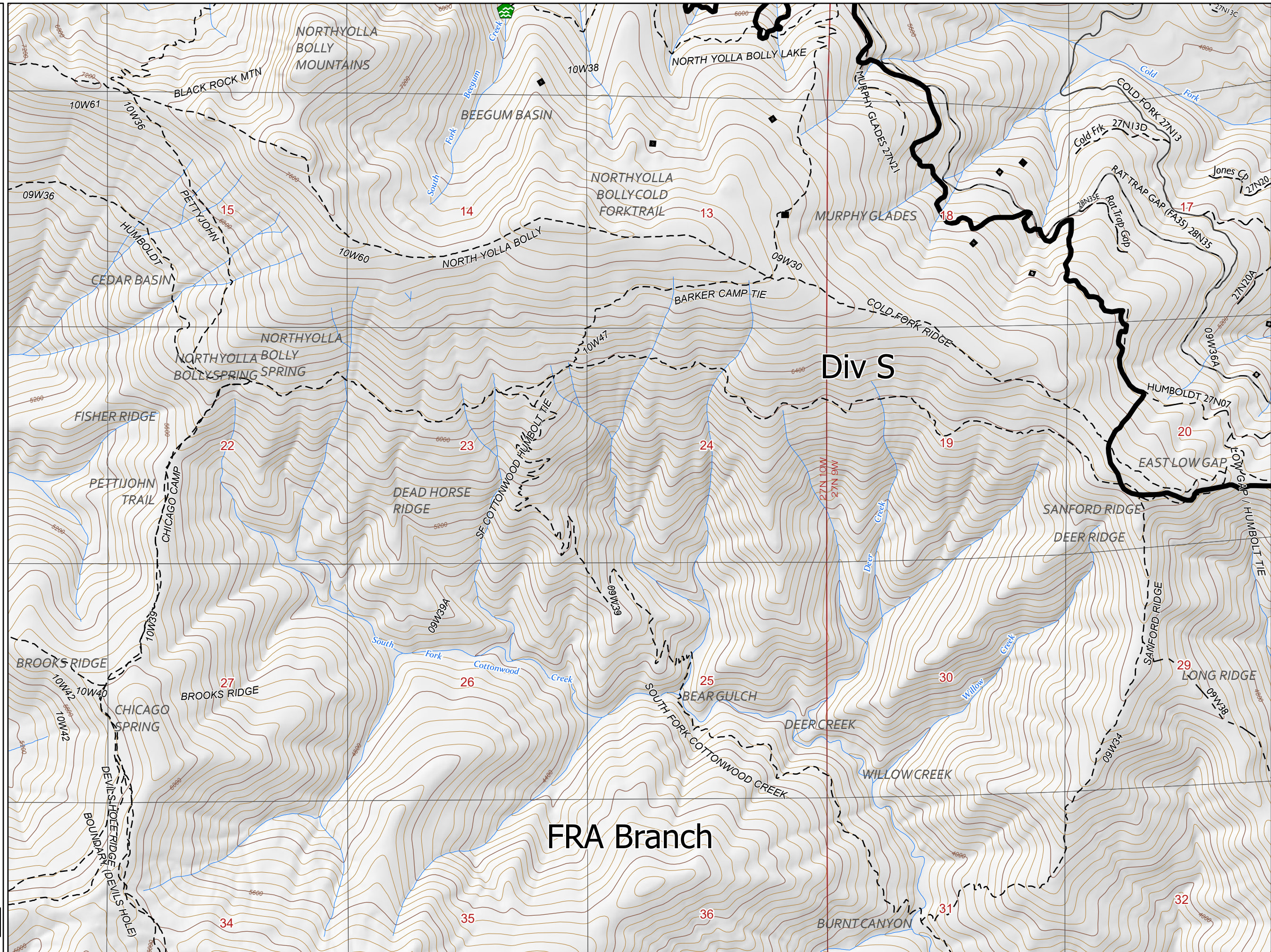
Last Updated  
08/31/2021  
20:34



# IAP MCFARLAND

CA-SHF-001175  
FINAL  
Page 26 of 31  
E4

-  Water Development or Draft Site
-  Contained Line
-  BuildingFootprints



0 0.2 0.4 0.8  
Miles

1:24,000

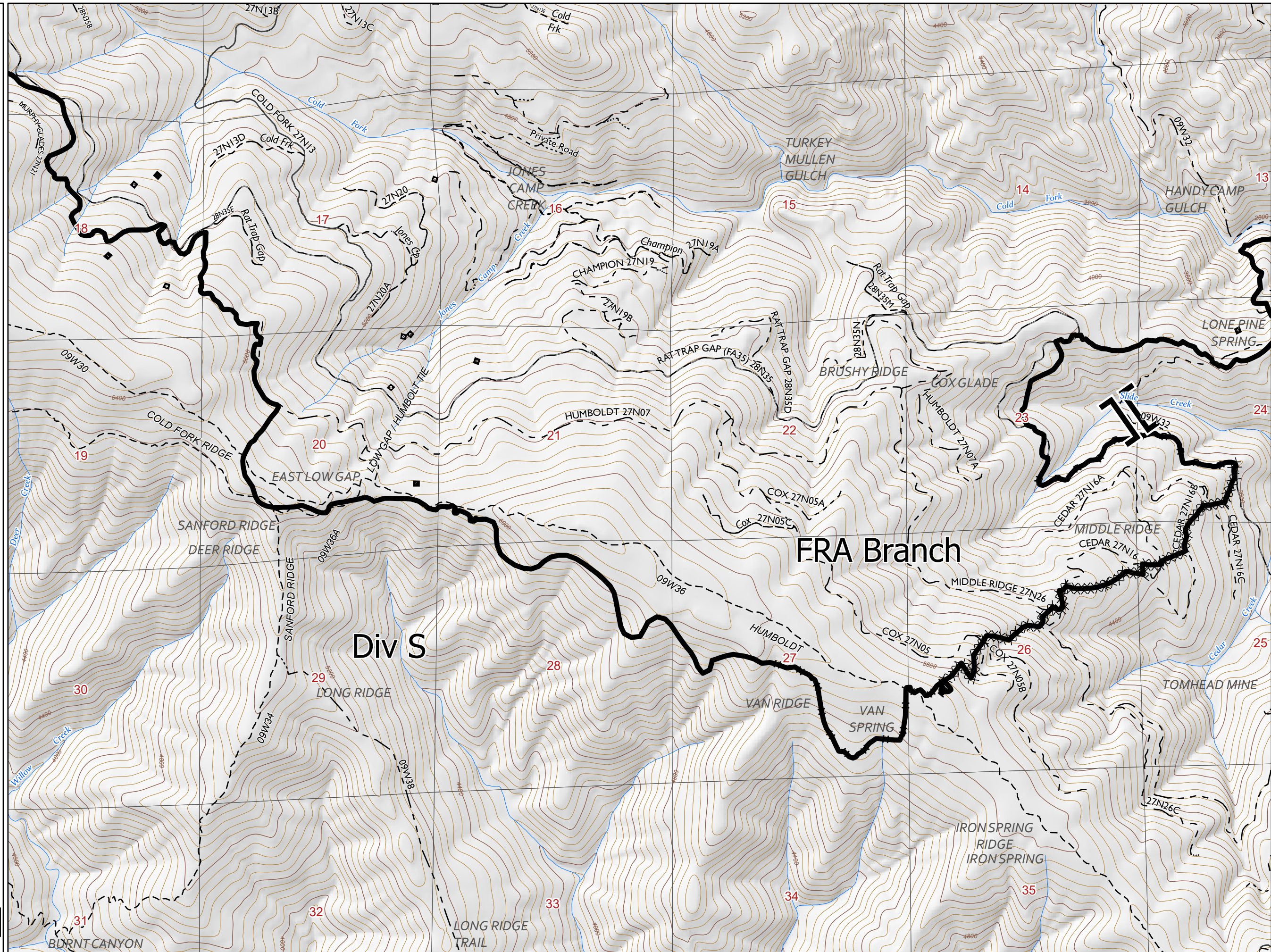
Last Updated  
08/31/2021  
20:34



# IAP MCFARLAND

CA-SHF-001175  
FINAL  
Page 27 of 31  
E5

- || Branch Break
- xx xx Completed Dozer Line
- H - Completed Hand Line
- R - Completed Road as Line
- Contained Line
- Building Footprints



FRA Branch

Div S

1:24,000

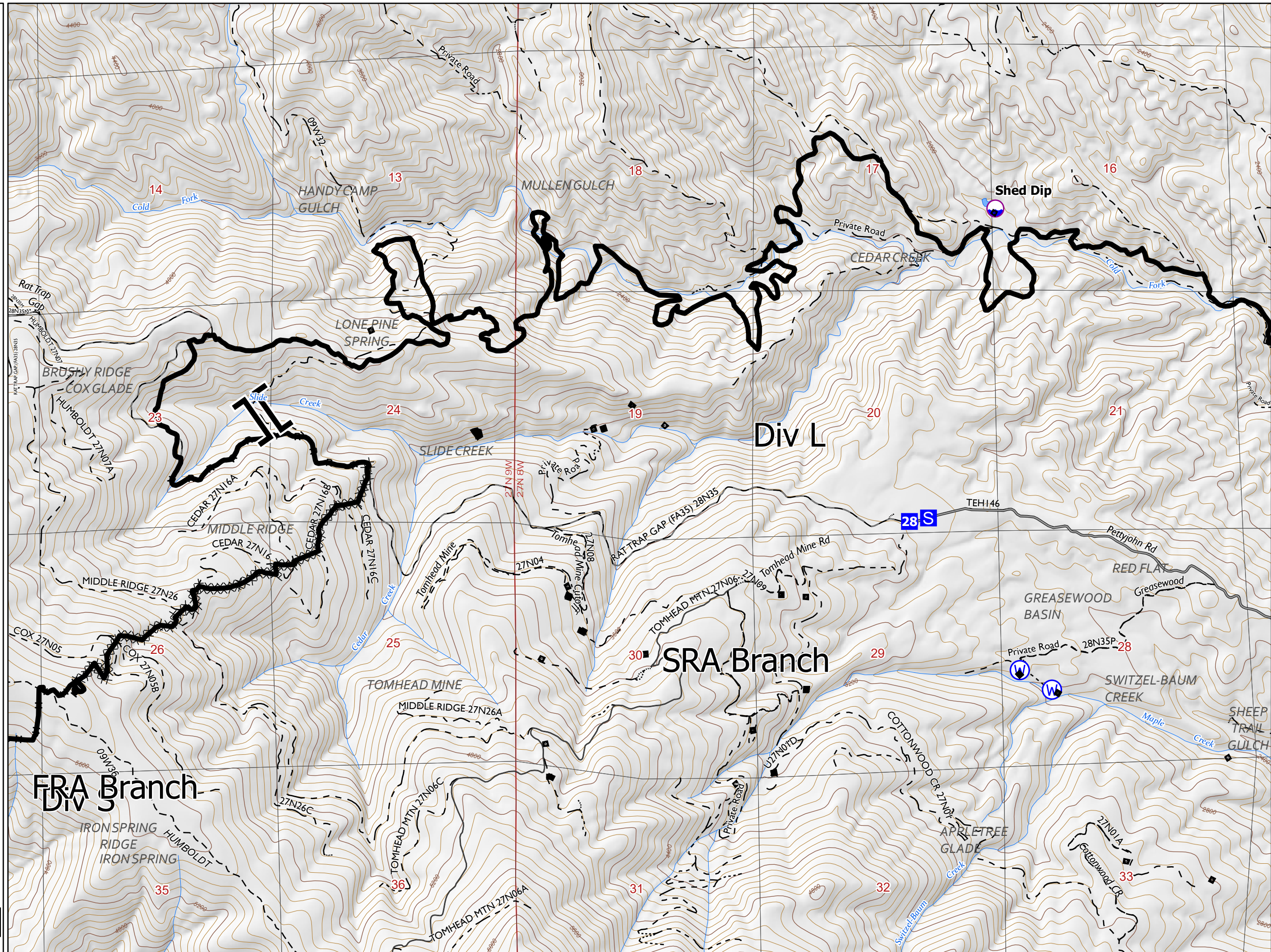
Last Updated  
08/31/2021  
20:34



# IAP MCFARLAND

CA-SHF-001175  
FINAL  
Page 28 of 31  
E6

- Dip Site
- Branch Break
- Drop Point
- Staging Area
- Water Source
- Completed Dozer Line
- Completed Hand Line
- Completed Road as Line
- Contained Line
- BuildingFootprints



Miles  
0 0.13 0.25 0.5 0.75







1:24,000

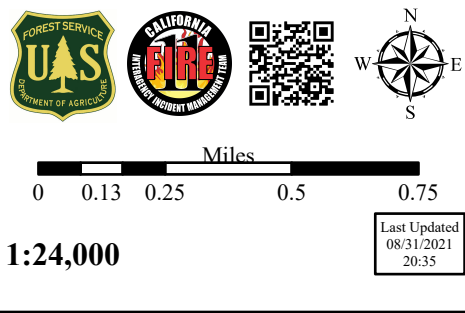
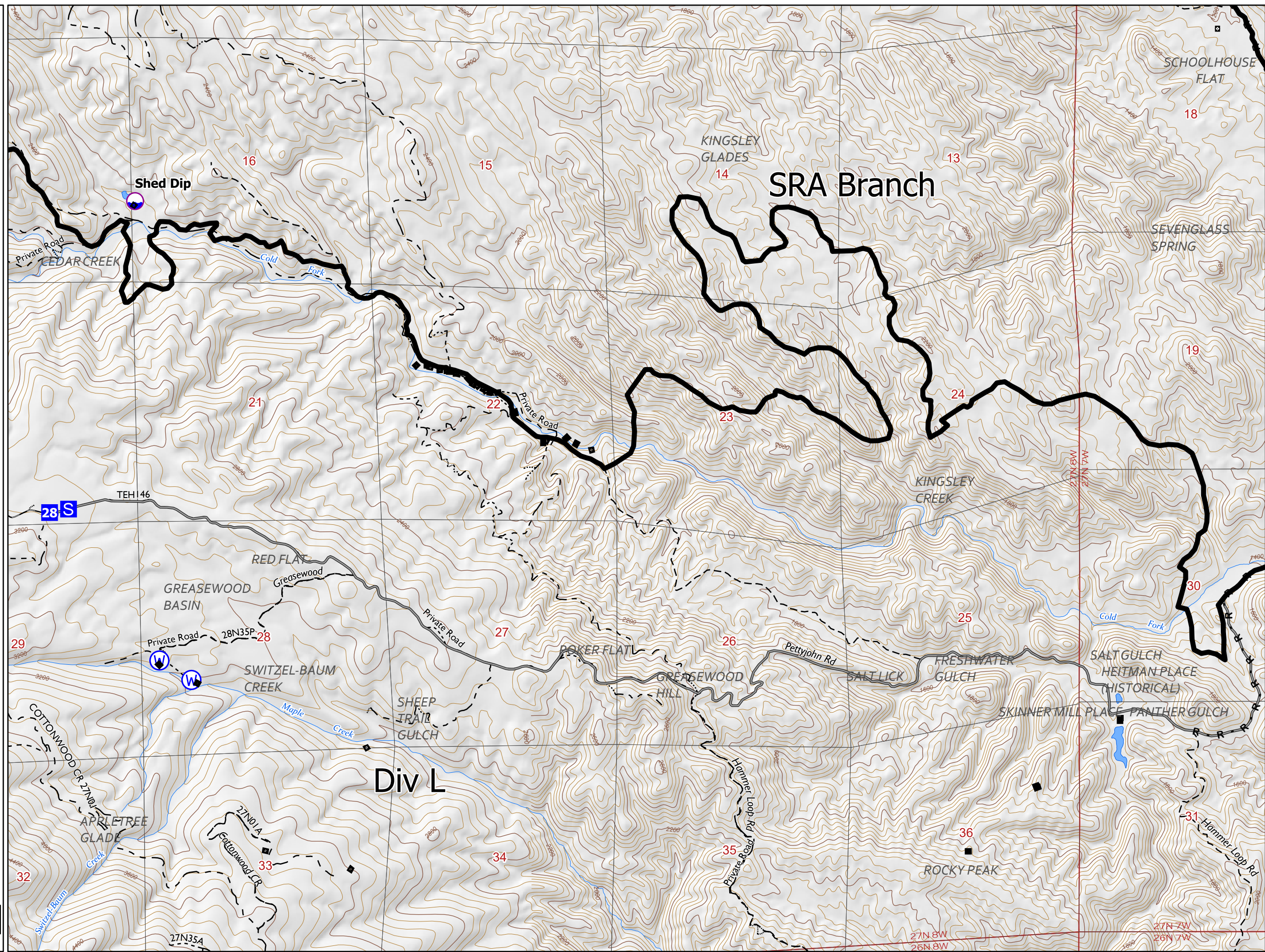
Last Updated  
08/31/2021  
20:35



# IAP MCFARLAND

CA-SHF-001175  
FINAL  
Page 29 of 31  
E7

-  Dip Site
-  Drop Point
-  Staging Area
-  Water Source
- R - Completed Road as Line
-  Contained Line
-  BuildingFootprints



0 0.13 0.25 0.5 0.75 Miles

1:24,000

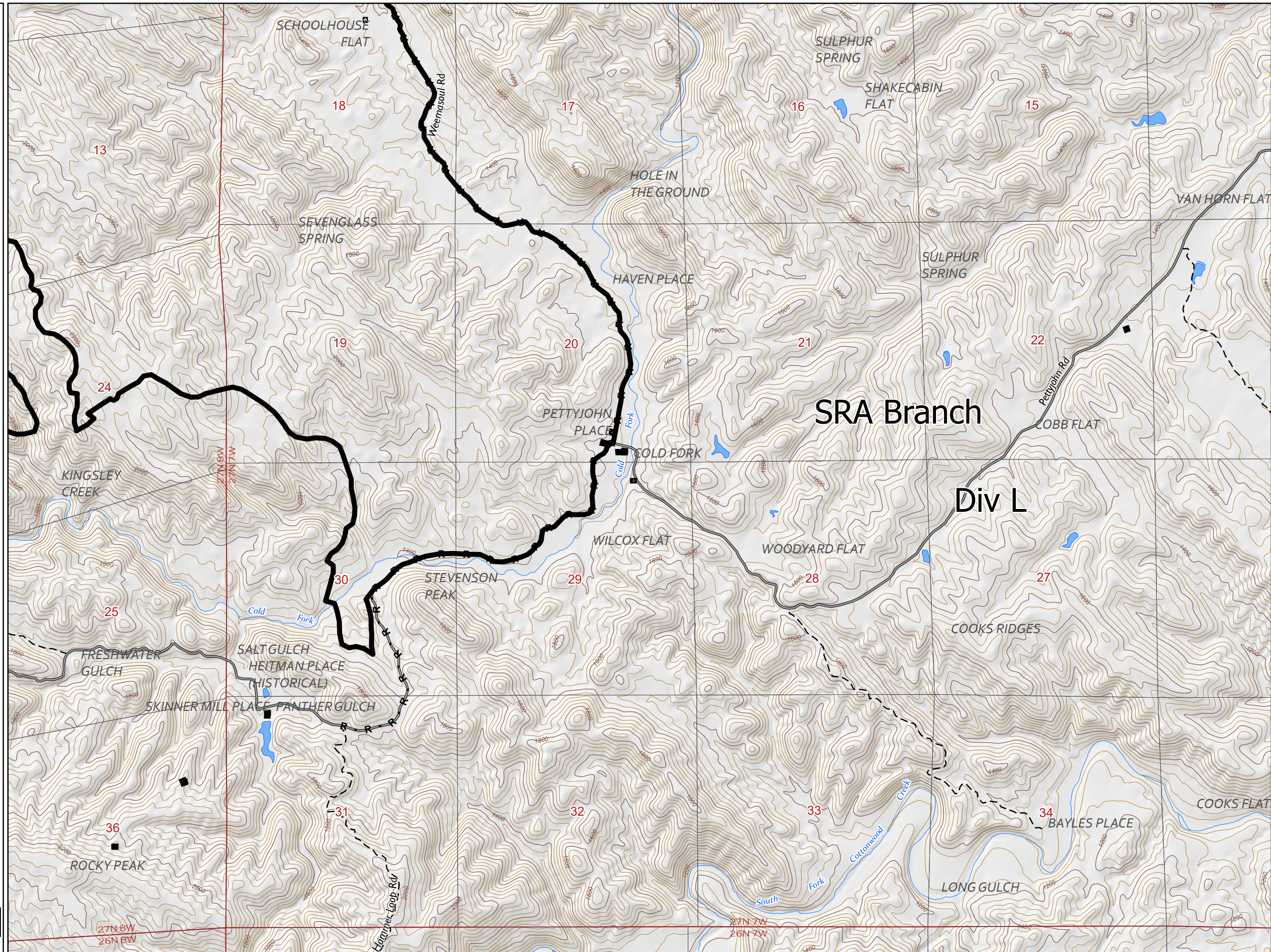
Last Updated  
08/31/2021  
20:35



# IAP MCFARLAND

CA-SHF-001175  
FINAL  
Page 30 of 31  
E8

- R - Completed Road as Line
- Contained Line
- BuildingFootprints










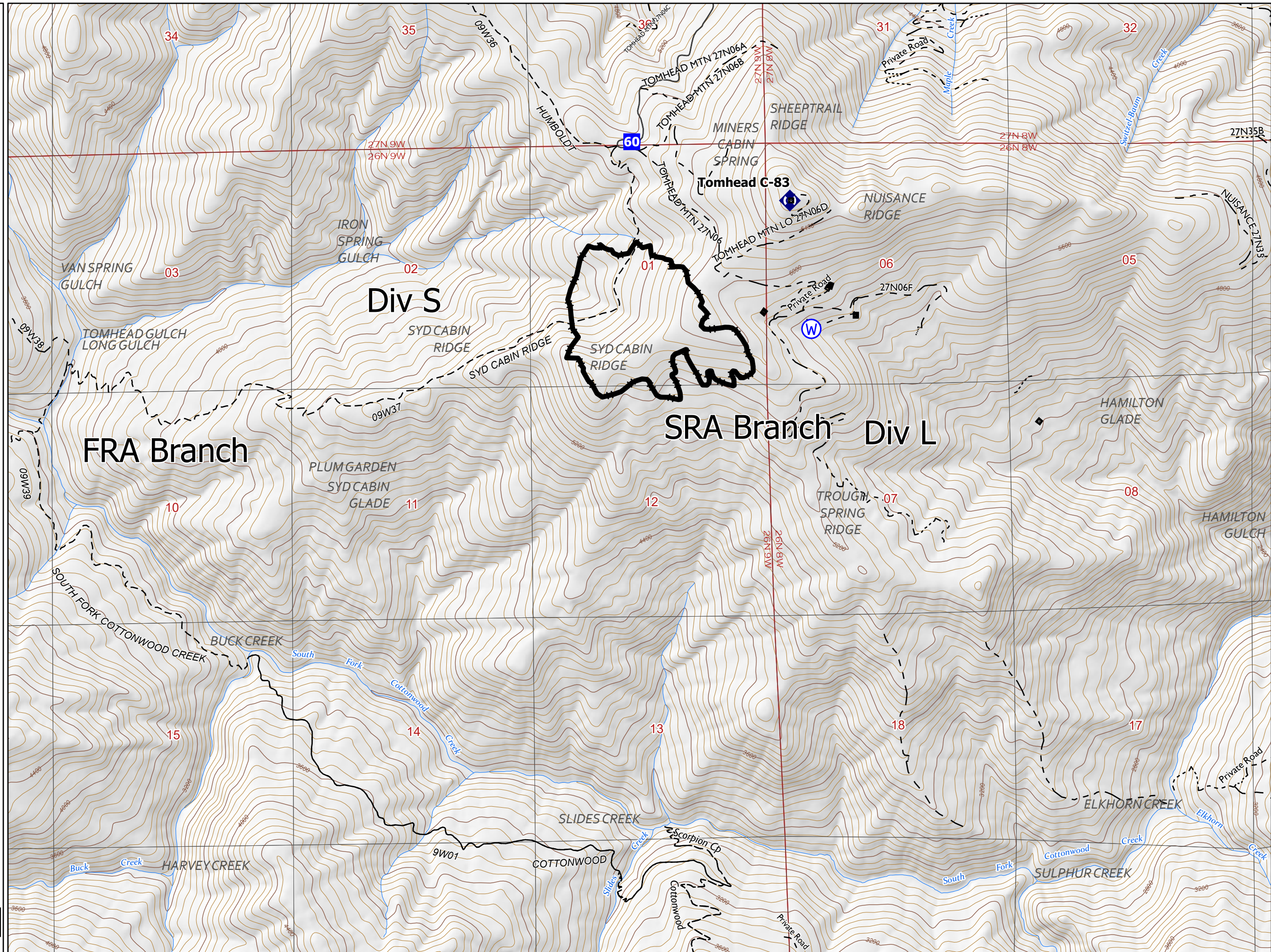
0 0.2 0.4 0.8  
Miles  
1:24,000  
Last Updated  
08/31/2021  
20:35



# IAP MCFARLAND

CA-SHF-001175  
FINAL  
Page 31 of 31  
F6

-  Drop Point
-  Repeater
-  Water Source
-  Completed Hand Line
-  Contained Line
-  BuildingFootprints



Miles  
0 0.2 0.4 0.8

1:24,000

Last Updated  
08/31/2021  
20:35