








Fire: McFarland
 Briefing Date: 20210731
 Imagery Date: 20210731
 Imagery Time: 0045
 IR Analyst: Patrick Switzer
 Interpreted Acreage: 1079

-  Heat Perimeter
-  Intense Heat
-  Scattered Heat
-  Isolated Heat Sources



NAD 1983 UTM ZONE 10N

SCALE: 1:30,221



Esri, HERE, Garmin, NGA, USGS, Earthstar Geographics

