







Fire: McFarland
 Briefing Date: 20210731
 Imagery Date: 20210731
 Imagery Time: 0045
 IR Analyst: Patrick Switzer
 Interpreted Acreage: 1079


-  Heat Perimeter
-  Intense Heat
-  Scattered Heat
-  Isolated Heat Sources



NAD 1983 UTM ZONE 10N

SCALE: 1:30,221

0 0.3 0.6 1.2 Miles



Copyright: © 2013 National Geographic Society, i-cubed, Esri, HERE, Garmin, NGA, USGS, NPS

