








Fire: McFarland
 Briefing Date: 20210802
 Imagery Date: 20210802
 Imagery Time: 0145
 IR Analyst: Lucas Thompson
 Interpreted Acreage: 7485

-  Heat Perimeter
-  Intense Heat
-  Scattered Heat
-  Isolated Heat Sources



NAD 1983 UTM ZONE 10N

SCALE: 1:31,226



Maxar, Esri, HERE, Garmin, NGA, USGS, NPS

