








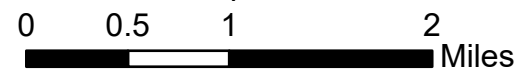
Fire: McFarland  
 Briefing Date: 20210806  
 Imagery Date: 20210805  
 Imagery Time: 2300  
 IR Analyst: Lucas Thompson  
 Interpreted Acreage: 26598

-  Heat Perimeter
-  Intense Heat
-  Scattered Heat
-  Isolated Heat Sources



NAD 1983 UTM ZONE 10N

SCALE: 1:59,972



Earthstar Geographics, Esri, HERE, Garmin, NGA, USGS, NPS

