








Fire: McFarland
 Briefing Date: 20210806
 Imagery Date: 20210805
 Imagery Time: 2300
 IR Analyst: Lucas Thompson
 Interpreted Acreage: 26598

-  Heat Perimeter
-  Intense Heat
-  Scattered Heat
-  Isolated Heat Sources



NAD 1983 UTM ZONE 10N

SCALE: 1:59,972

