








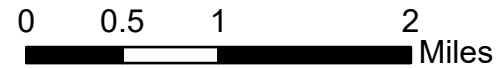
Fire: McFarland
 Briefing Date: 20210807
 Imagery Date: 20210807
 Imagery Time: 0100
 IR Analyst: Chris Maxwell
 Interpreted Acreage: 28944

-  Heat Perimeter
-  Intense Heat
-  Scattered Heat
-  Isolated Heat Sources



NAD 1983 UTM ZONE 10N

SCALE: 1:63,303



Earthstar Geographics, Esri, HERE, Garmin, NGA, USGS, NPS

