








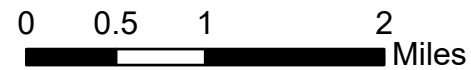
Fire: McFarland
Briefing Date: 20210808
Imagery Date: 20210808
Imagery Time: 0100 MDT
IR Analyst: Andrew Maxwell
Interpreted Acreage: 31185

-  Heat Perimeter
-  Intense Heat
-  Scattered Heat
-  Isolated Heat Sources



NAD 1983 UTM ZONE 10N

SCALE: 1:68,000



Earthstar Geographics, Esri, HERE, Garmin, NGA, USGS, NPS

