







Fire: McFarland
 Briefing Date: 20210812
 Imagery Date: 20210811
 Imagery Time: 2200 MDT
 IR Analyst: Andrew Maxwell
 Interpreted Acreage: 37779

-  Heat Perimeter
-  Intense Heat
-  Scattered Heat
-  Isolated Heat Sources



NAD 1983 UTM ZONE 10N

SCALE: 1:72,000

0 0.5 1 2 Miles

Copyright: © 2013 National Geographic Society, i-cubed, Esri, HERE, Garmin, NGA, USGS, NPS

