









Fire: McFarland  
Briefing Date: 20210813  
Imagery Date: 20210812  
Imagery Time: 2140  
IR Analyst: Clain Heaton  
Interpreted Acreage: 40684

-  Heat Perimeter
-  Intense Heat
-  Scattered Heat
-  Isolated Heat Sources



NAD 1983 UTM ZONE 10N

SCALE: 1:79,000



Earthstar Geographics, Esri, HERE, Garmin, NGA, USGS, NPS

