








Fire: McFarland  
 Briefing Date: 20210813  
 Imagery Date: 20210812  
 Imagery Time: 2140  
 IR Analyst: Clain Heaton  
 Interpreted Acreage: 40684

-  Heat Perimeter
-  Intense Heat
-  Scattered Heat
-  Isolated Heat Sources



NAD 1983 UTM ZONE 10N

SCALE: 1:79,000



Copyright: © 2013 National Geographic Society, i-cubed, Esri, HERE, Garmin, NGA, USGS, NPS

