









Fire: McFarland
 Briefing Date: 20210816
 Imagery Date: 20210816
 Imagery Time: 0037 MDT
 IR Analyst: Chris Maxwell
 Interpreted Acreage: 51909

-  Heat Perimeter
-  Intense Heat
-  Scattered Heat
-  Isolated Heat Sources



GCS WGS 1984

SCALE: 1:135,000



Earthstar Geographics, Esri, HERE, Garmin, NGA, USGS, NPS

