

# IAP

Monument  
CA-SHF-001187  
8/05/2021



Index Page

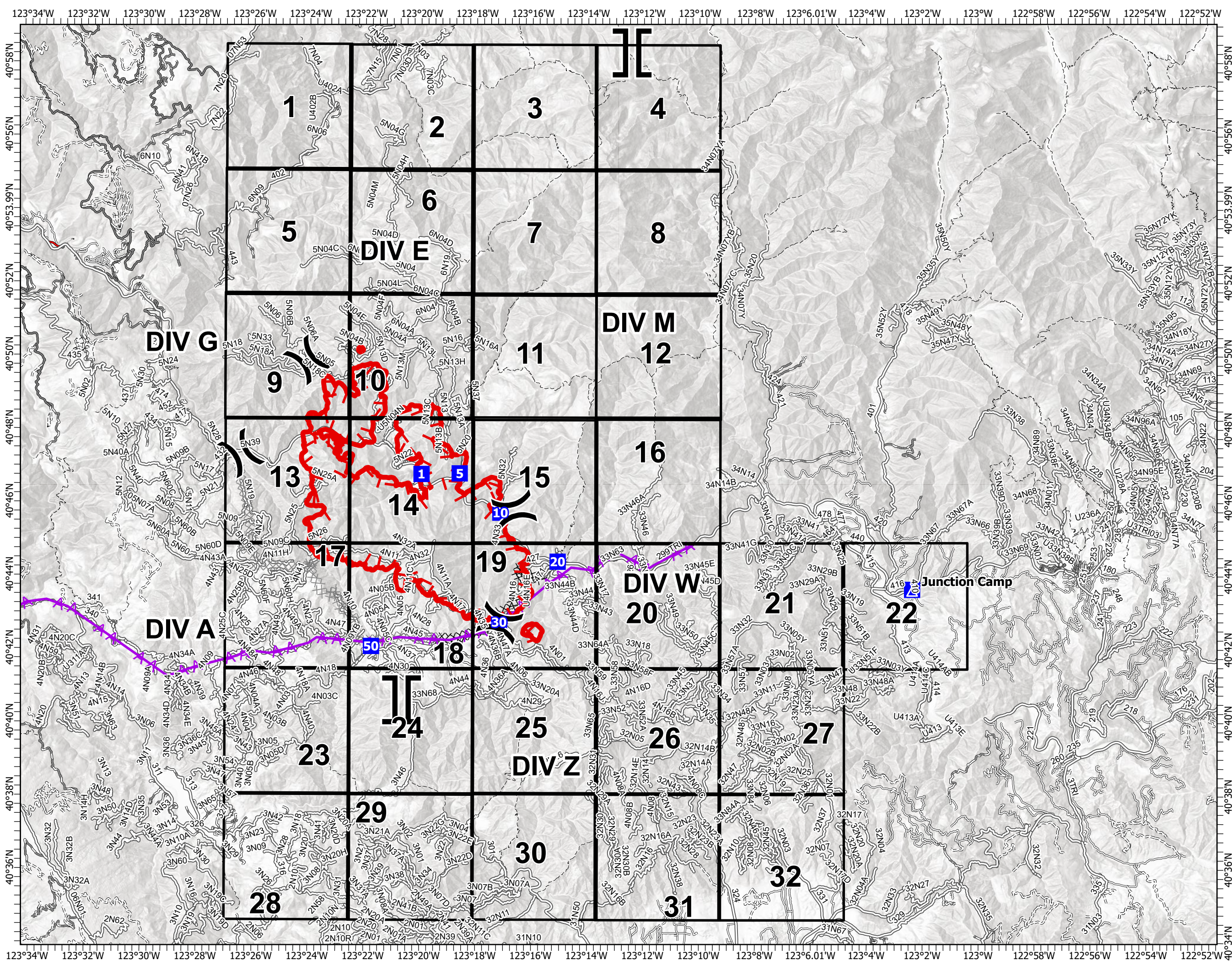
- ( ) Division Break
- || Branch Break
- Drop Point
- ▲ Camp
- XXXX Completed Dozer Line
- XXXX Planned Dozer Line
- AA Aerial Hazard
- ┌ Fire Edge



0 1.75 3.5  
Miles

8/4/2021 2213




North American 1983 Datum.  
Lat/Long Grid  
Contour Interval is 40 ft.



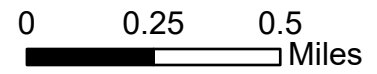
**IAP**  
 Monument  
 CA-SHF-001187  
 08/05/2021



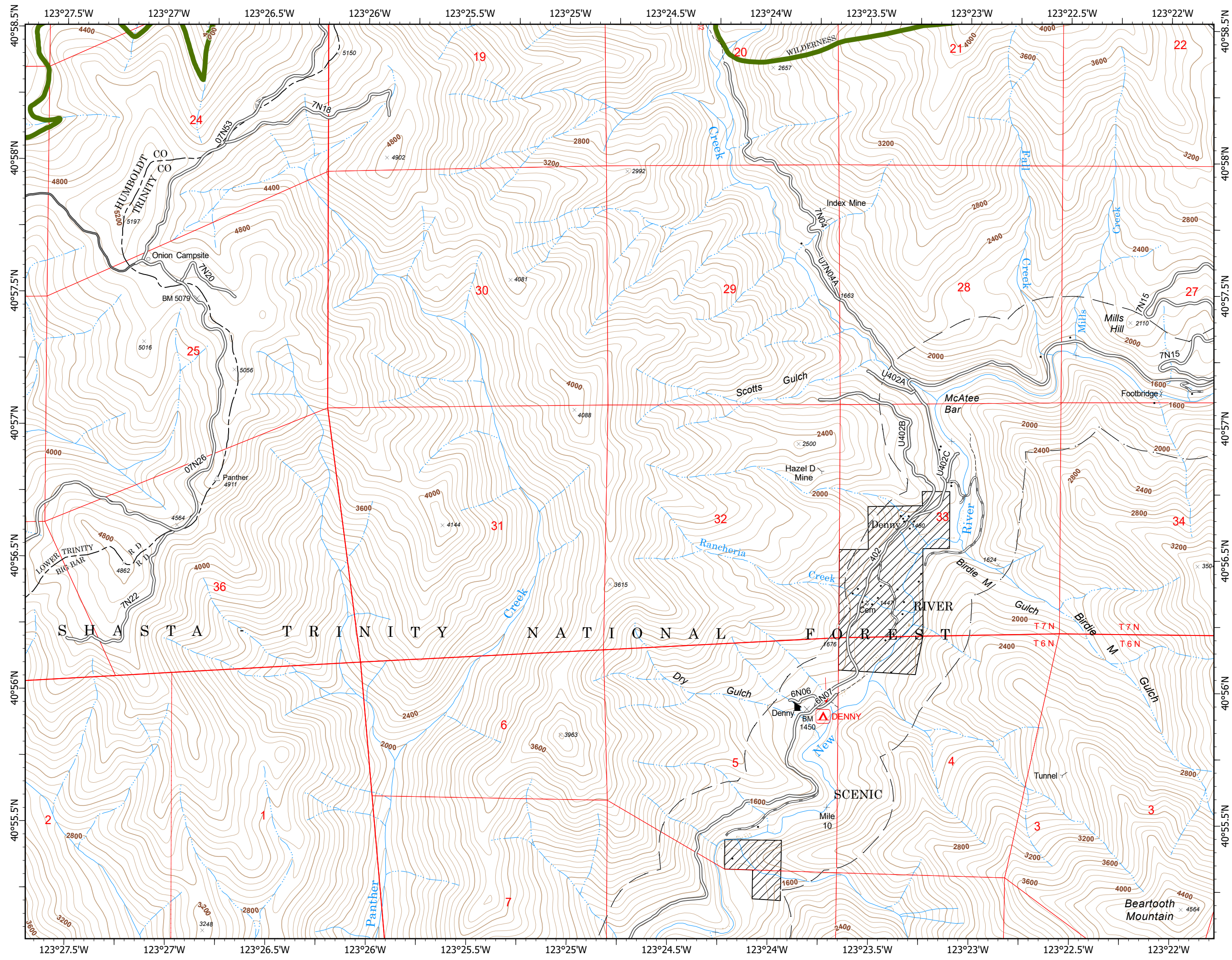
Page 1 of 32

-  Non-FS Lands
-  National Wilderness Area
-  Nat Wild and Scenic River

1	2	3	4		
5	6	7	8		
9	10	11	12		
13	14	15	16		
17	18	19	20	21	22
23	24	25	26	27	
28	29	30	31	32	






8/4/2021 2208  
 Acres from IR  
 North American 1983 Datum.  
 Lat/Long Grid  
 Contour Interval is 40 ft.



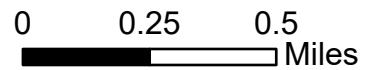
**IAP**  
 Monument  
 CA-SHF-001187  
 08/05/2021



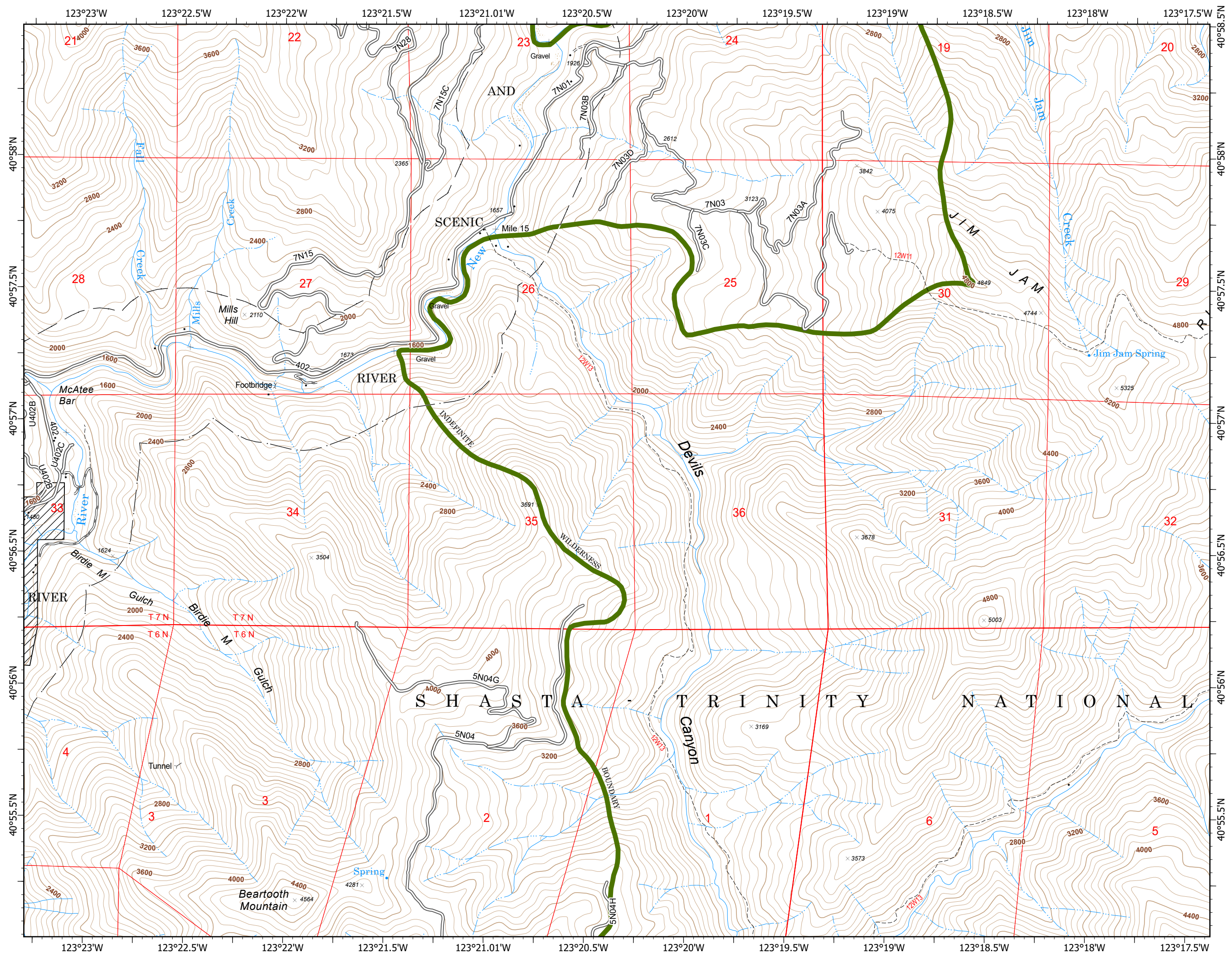
Page 2 of 32

-  Non-FS Lands
-  National Wilderness Area
-  Nat Wild and Scenic River

1	2	3	4		
5	6	7	8		
9	10	11	12		
13	14	15	16		
17	18	19	20	21	22
23	24	25	26	27	
28	29	30	31	32	



8/4/2021 2209  
 Acres from IR  
 North American 1983 Datum.  
 LatLong Grid  
 Contour Interval is 40 ft.



**IAP**  
 Monument  
 CA-SHF-001187  
 08/05/2021



Page 3 of 32

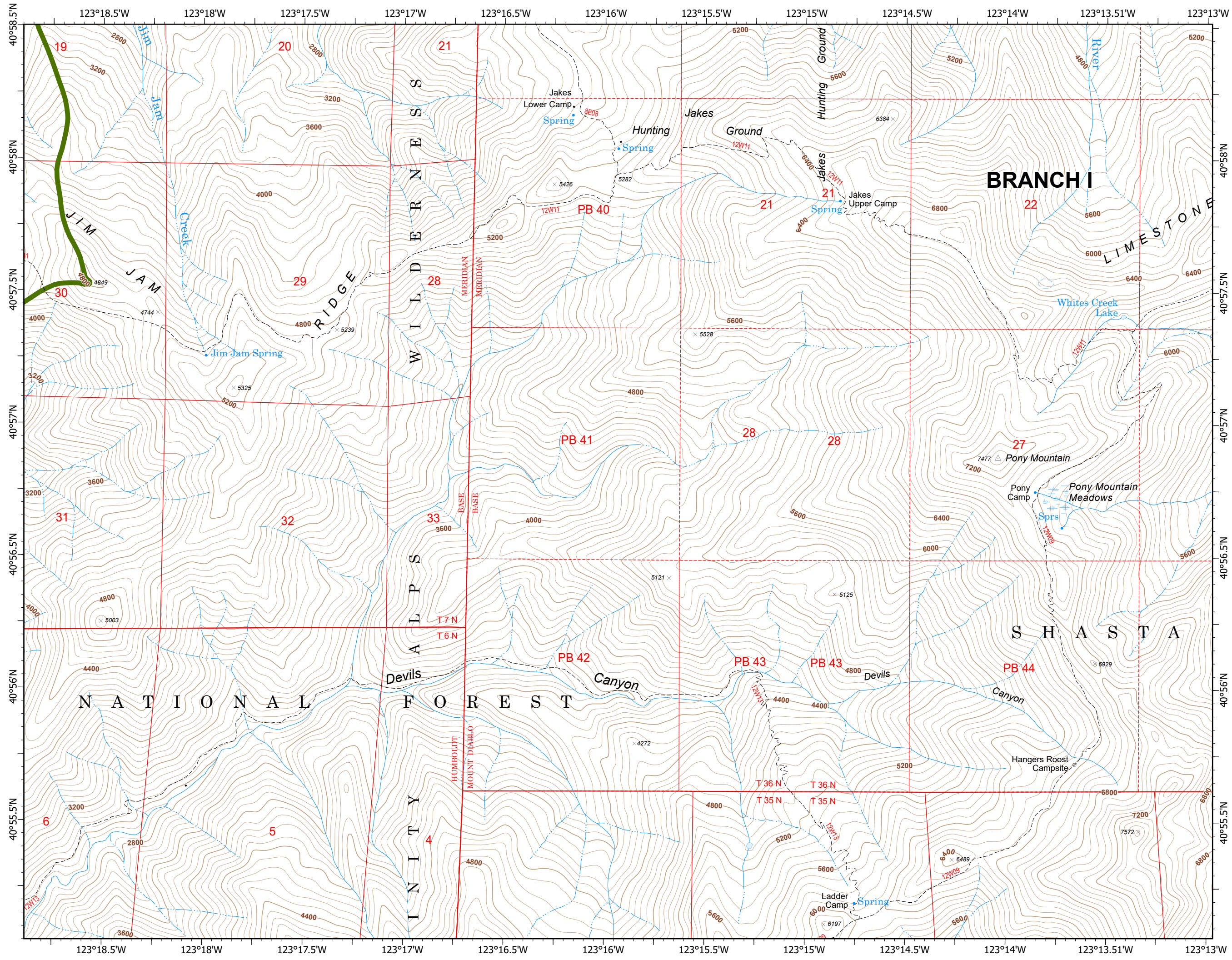
National Wilderness Area

1	2	<b>3</b>	4		
5	6	7	8		
9	10	11	12		
13	14	15	16		
17	18	19	20	21	22
23	24	25	26	27	
28	29	30	31	32	






0 0.25 0.5  
 Miles

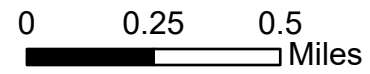
8/4/2021 2209  
 Acres from IR  
 North American 1983 Datum.  
 LatLong Grid  
 Contour Interval is 40 ft.



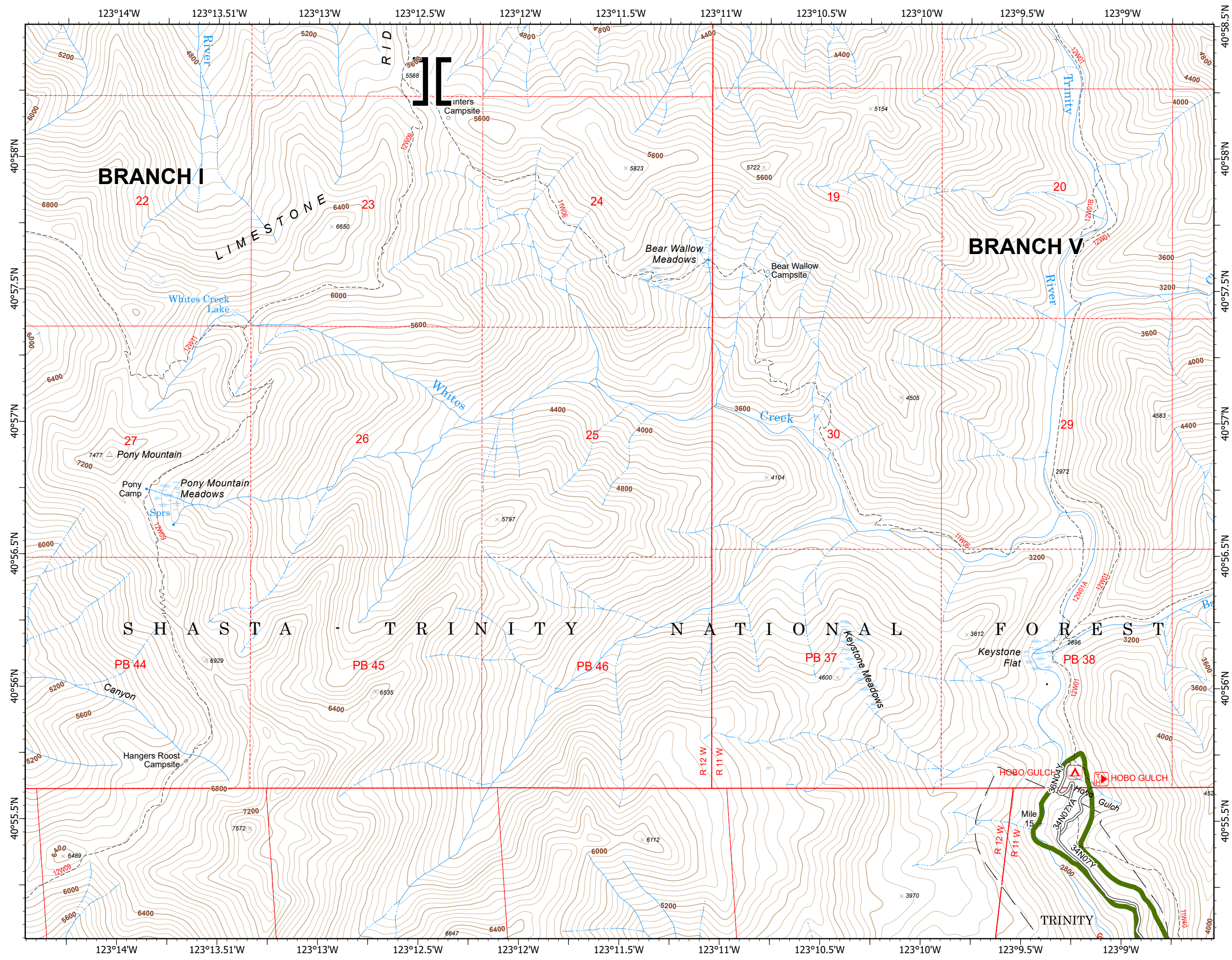


-  Branch Break
-  National Wilderness Area
-  Nat Wild and Scenic River

1	2	3	4		
5	6	7	8		
9	10	11	12		
13	14	15	16		
17	18	19	20	21	22
23	24	25	26	27	
28	29	30	31	32	



8/4/2021 2209  
 Acres from IR  
 North American 1983 Datum.  
 LatLong Grid  
 Contour Interval is 40 ft.



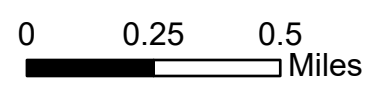
**IAP**  
**Monument**  
**CA-SHF-001187**  
**08/05/2021**



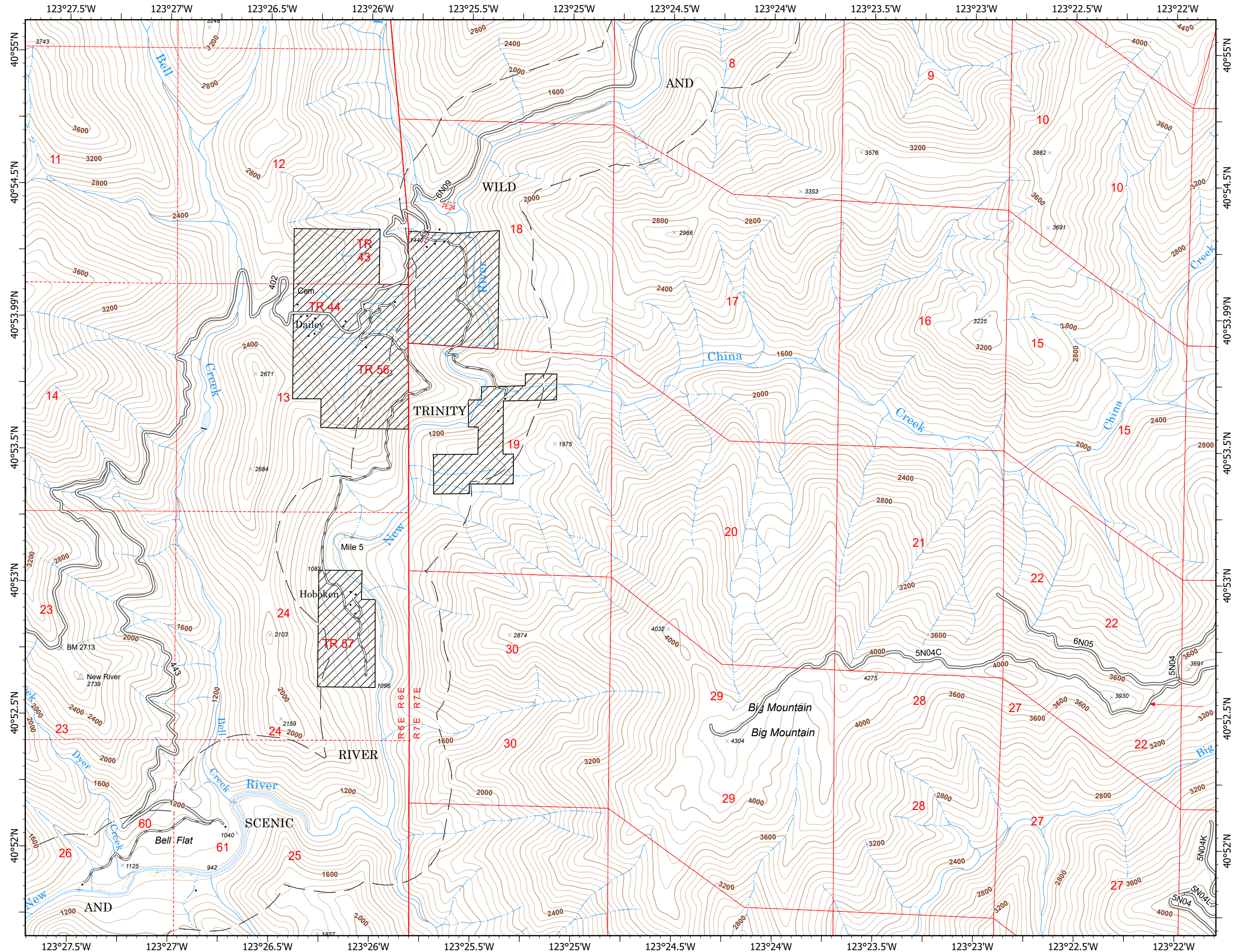
Page 5 of 32

- Non-FS Lands
- Nat Wild and Scenic River

1	2	3	4		
<b>5</b>	<b>6</b>	7	8		
9	10	11	12		
13	14	15	16		
17	18	19	20	21	22
23	24	25	26	27	
28	29	30	31	32	



8/4/2021 2209  
 Acres from IR  
 North American 1983 Datum.  
 LatLong Grid  
 Contour Interval is 40 ft.



**IAP**  
 Monument  
 CA-SHF-001187  
 08/05/2021



Page 6 of 32

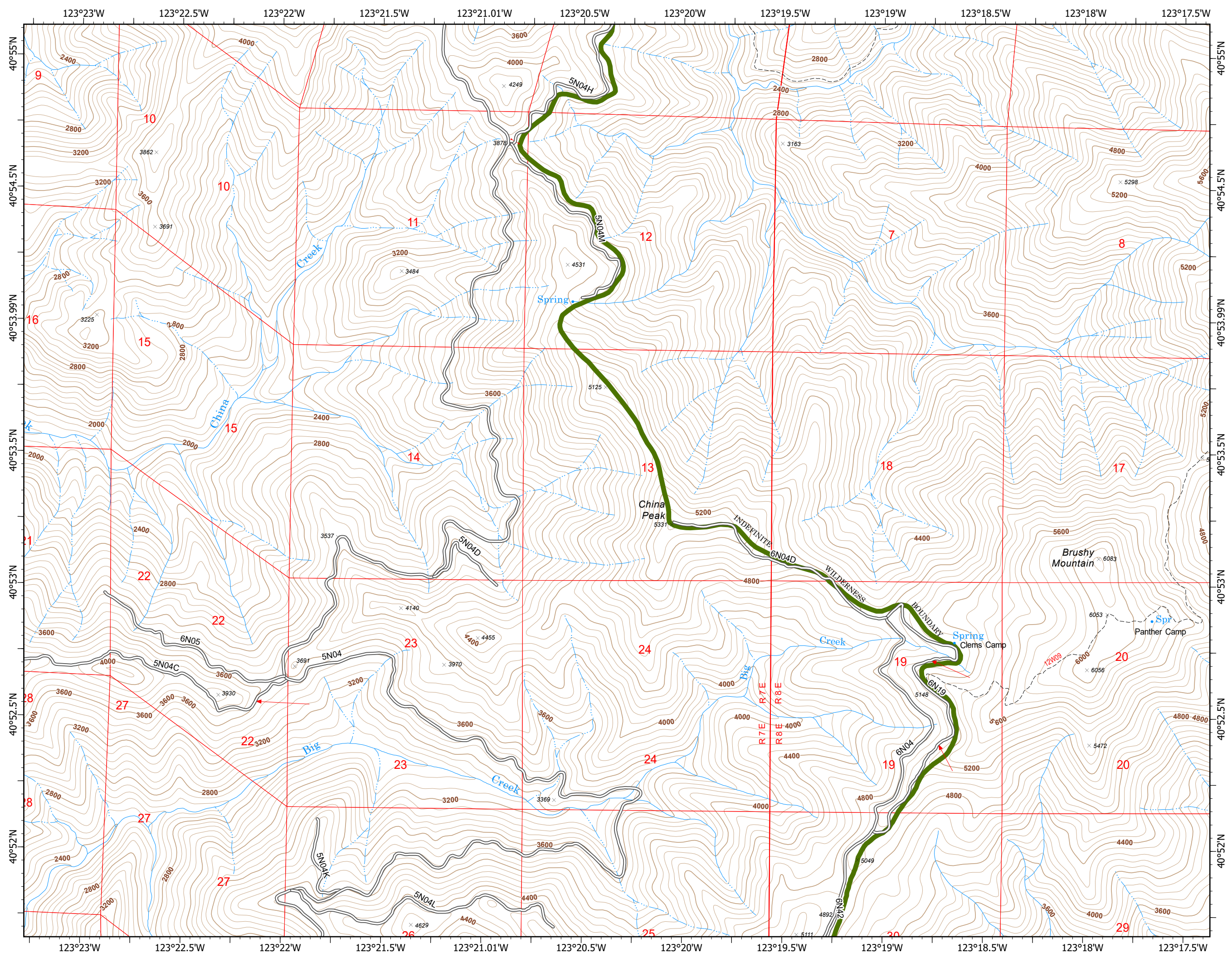
National Wilderness Area

1	2	3	4		
5	6	7	8		
9	10	11	12		
13	14	15	16		
17	18	19	20	21	22
23	24	25	26	27	
28	29	30	31	32	



0 0.25 0.5  
 Miles

8/4/2021 2209  
 Acres from IR  
 North American 1983 Datum.  
 LatLong Grid  
 Contour Interval is 40 ft.



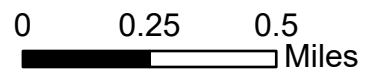
**IAP**  
 Monument  
 CA-SHF-001187  
 08/05/2021



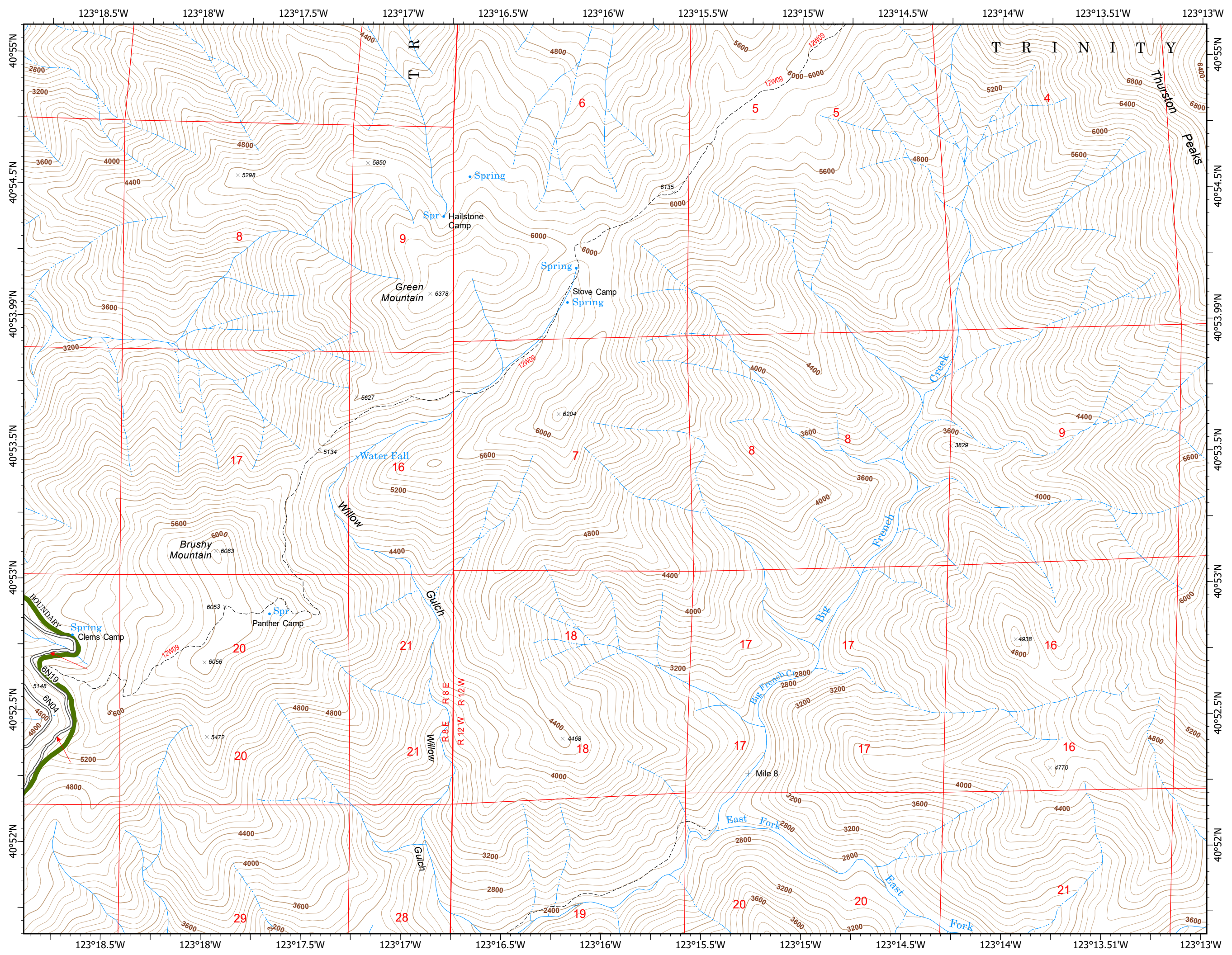
Page 7 of 32

National Wilderness Area

1	2	3	4		
5	6	7	8		
9	10	11	12		
13	14	15	16		
17	18	19	20	21	22
23	24	25	26	27	
28	29	30	31	32	



8/4/2021 2209  
 Acres from IR  
 North American 1983 Datum.  
 LatLong Grid  
 Contour Interval is 40 ft.





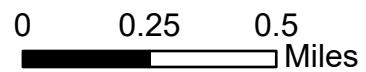
**IAP**  
 Monument  
 CA-SHF-001187  
 08/05/2021



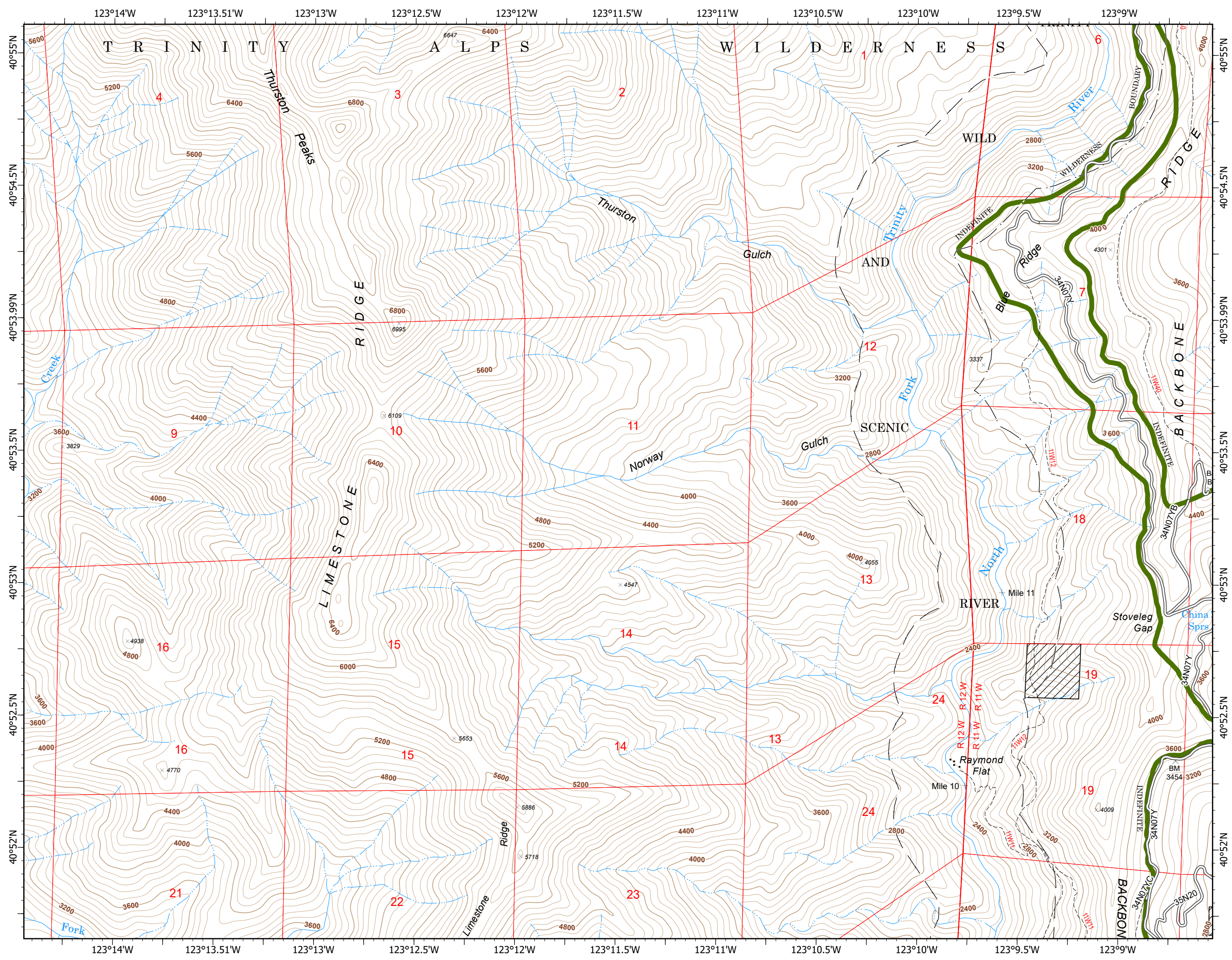
Page 8 of 32

- Non-FS Lands
- National Wilderness Area
- Nat Wild and Scenic River

1	2	3	4		
5	6	7	8		
9	10	11	12		
13	14	15	16		
17	18	19	20	21	22
23	24	25	26	27	
28	29	30	31	32	



8/4/2021 2209  
 Acres from IR  
 North American 1983 Datum.  
 LatLong Grid  
 Contour Interval is 40 ft.



**IAP**  
 Monument  
 CA-SHF-001187  
 08/05/2021



Page 9 of 32

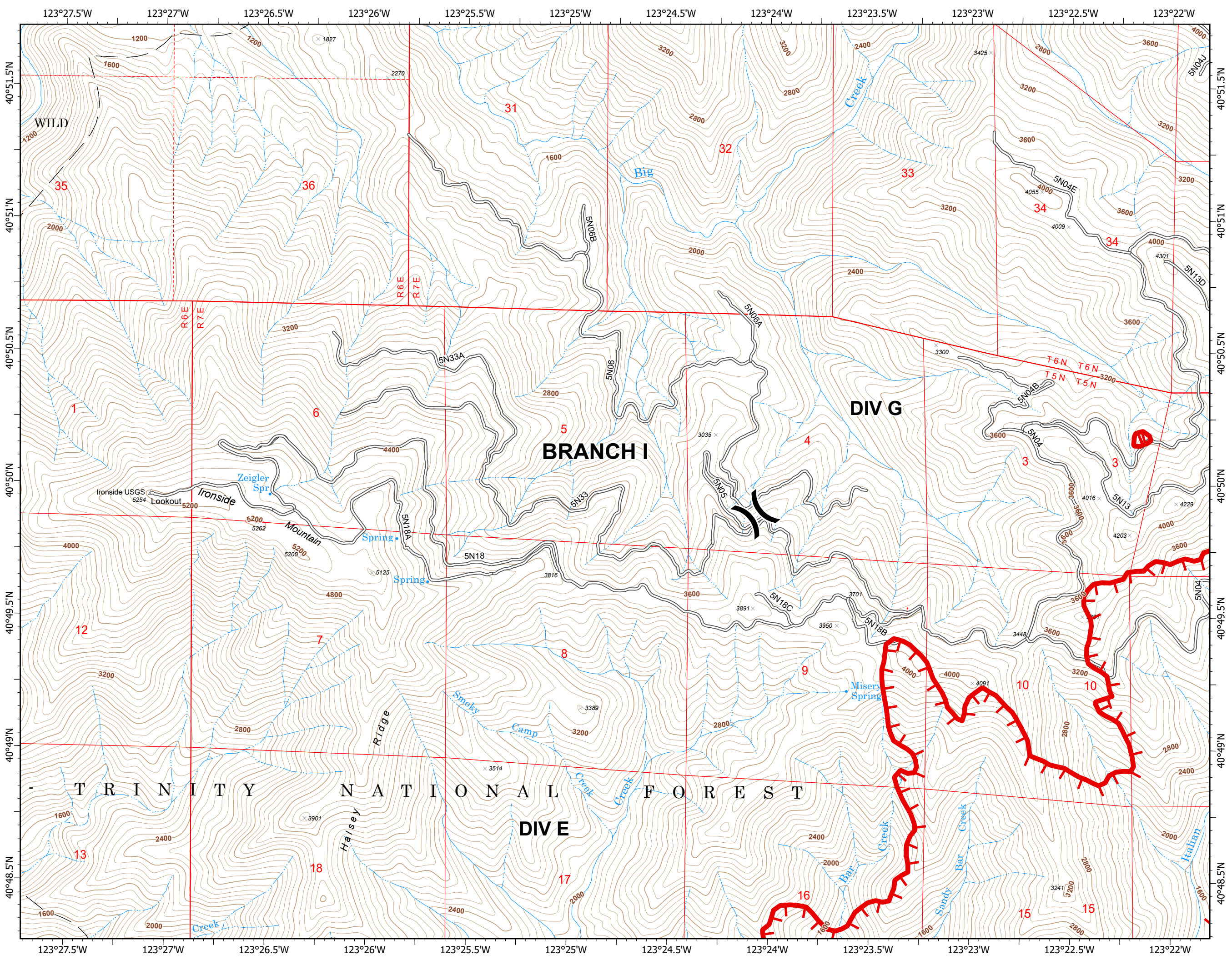
- Division Break
- Fire Edge
- Nat Wild and Scenic River

1	2	3	4		
5	6	7	8		
9	10	11	12		
13	14	15	16		
17	18	19	20	21	22
23	24	25	26	27	
28	29	30	31	32	



0 0.25 0.5  
 Miles




8/4/2021 2209  
 Acres from IR  
 North American 1983 Datum.  
 Lat/Long Grid  
 Contour Interval is 40 ft.



**IAP**  
 Monument  
 CA-SHF-001187  
 08/05/2021



Page 10 of 32

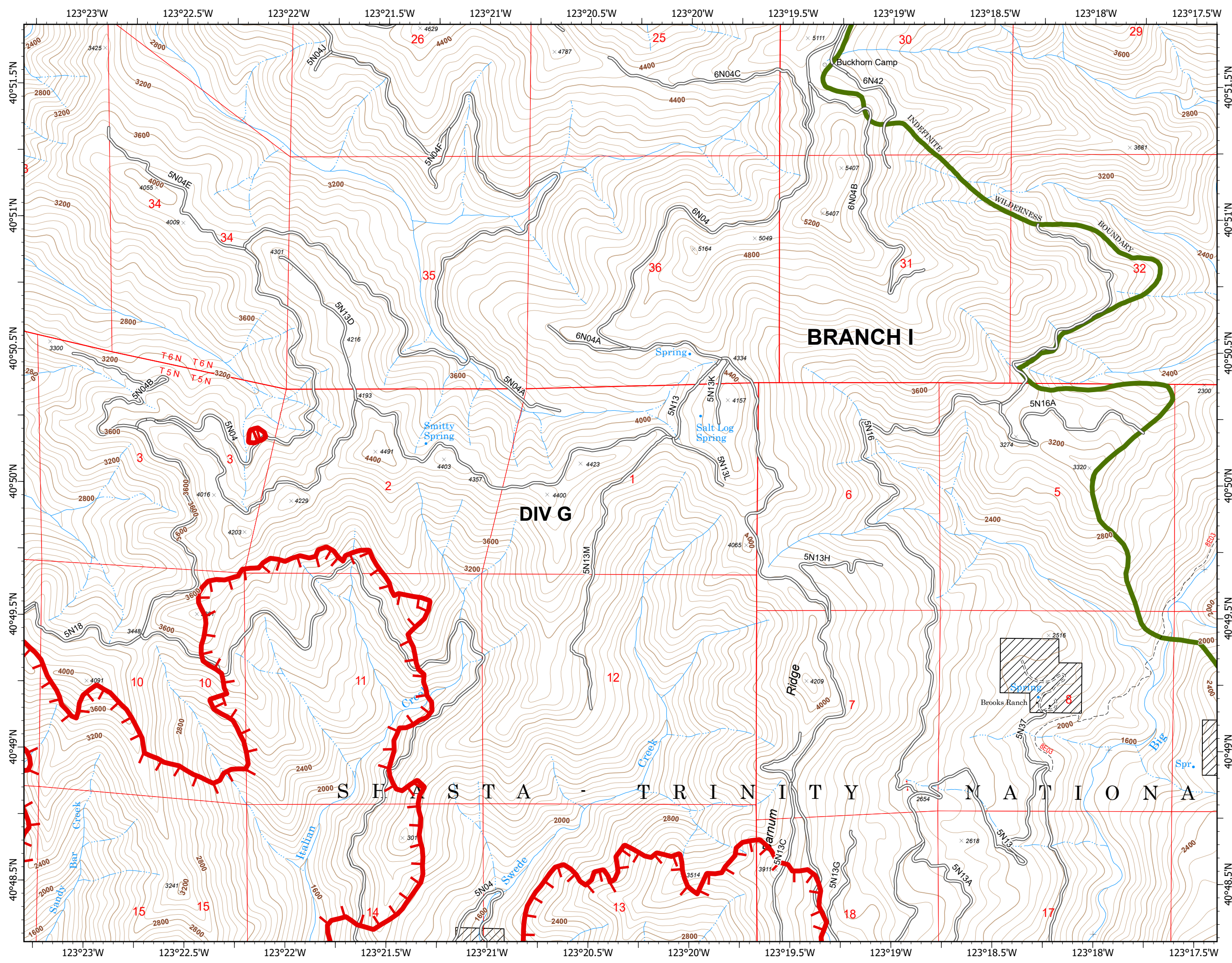
-  Fire Edge
-  Non-FS Lands
-  National Wilderness Area

1	2	3	4		
5	6	7	8		
9	10	11	12		
13	14	15	16		
17	18	19	20	21	22
23	24	25	26	27	
28	29	30	31	32	



0 0.25 0.5  
 Miles



8/4/2021 2209  
 Acres from IR  
 North American 1983 Datum.  
 LatLong Grid  
 Contour Interval is 40 ft.



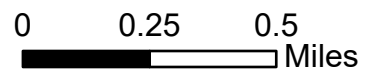
**IAP**  
 Monument  
 CA-SHF-001187  
 08/05/2021



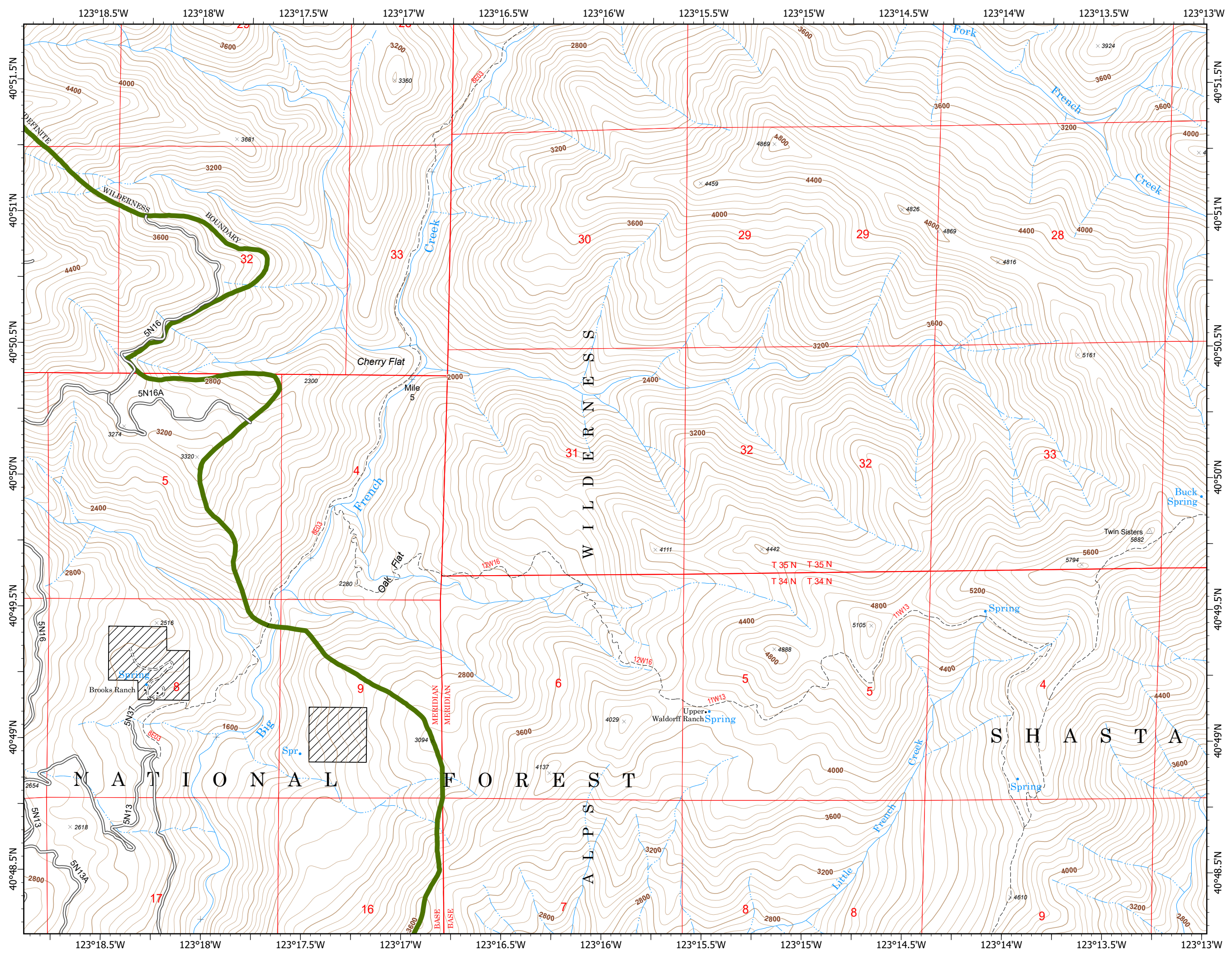
Page 11 of 32

-  Non-FS Lands
-  National Wilderness Area

1	2	3	4		
5	6	7	8		
9	10	11	12		
13	14	15	16		
17	18	19	20	21	22
23	24	25	26	27	
28	29	30	31	32	



8/4/2021 2209  
 Acres from IR  
 North American 1983 Datum.  
 LatLong Grid  
 Contour Interval is 40 ft.



**IAP**  
 Monument  
 CA-SHF-001187  
 08/05/2021



Page 12 of 32

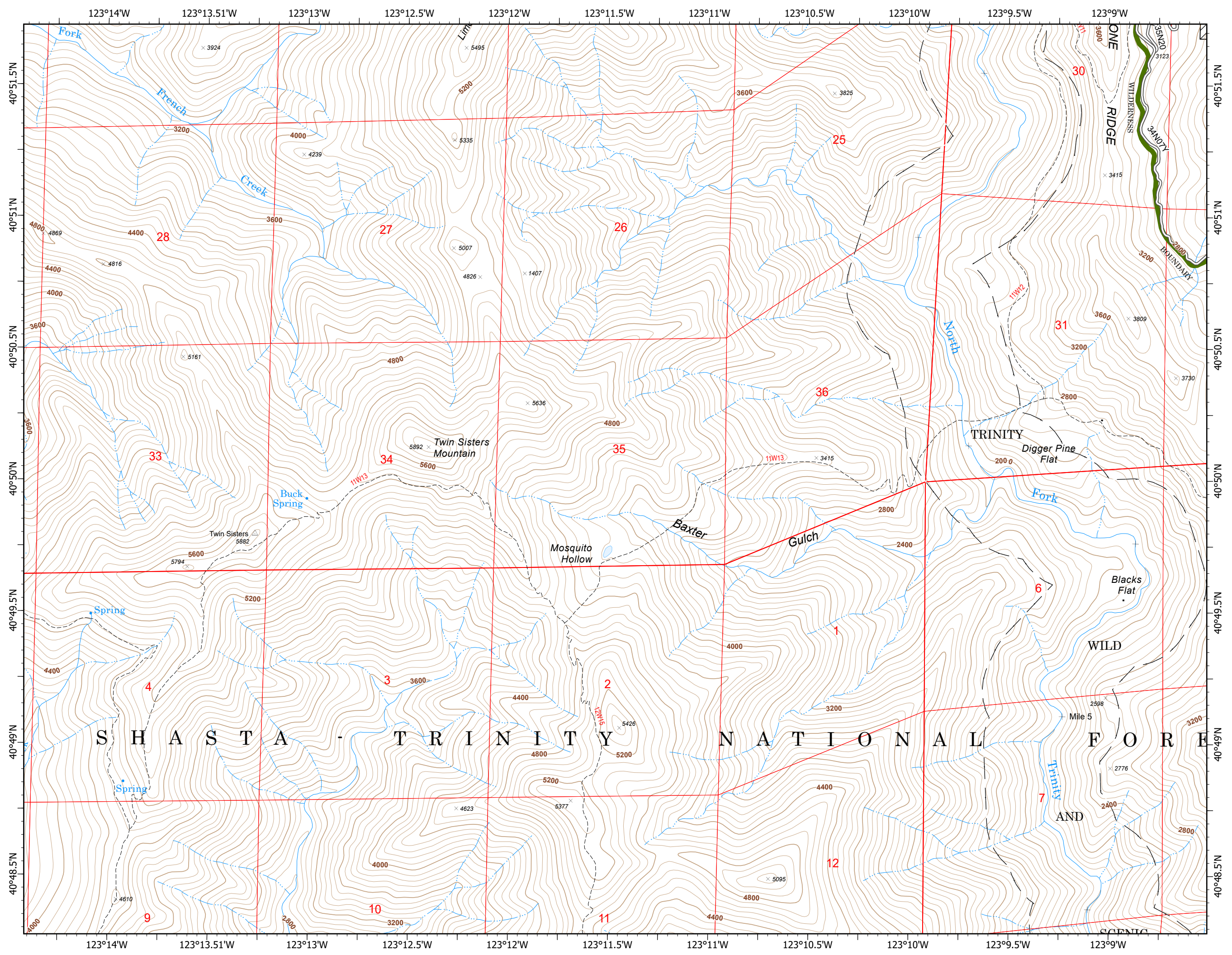
- Non-FS Lands
- National Wilderness Area
- Nat Wild and Scenic River

1	2	3	4		
5	6	7	8		
9	10	11	12		
13	14	15	16		
17	18	19	20	21	22
23	24	25	26	27	
28	29	30	31	32	



0 0.25 0.5  
 Miles

8/4/2021 2209  
 Acres from IR  
 North American 1983 Datum.  
 LatLong Grid  
 Contour Interval is 40 ft.



**IAP**  
 Monument  
 CA-SHF-001187  
 08/05/2021



Page 13 of 32

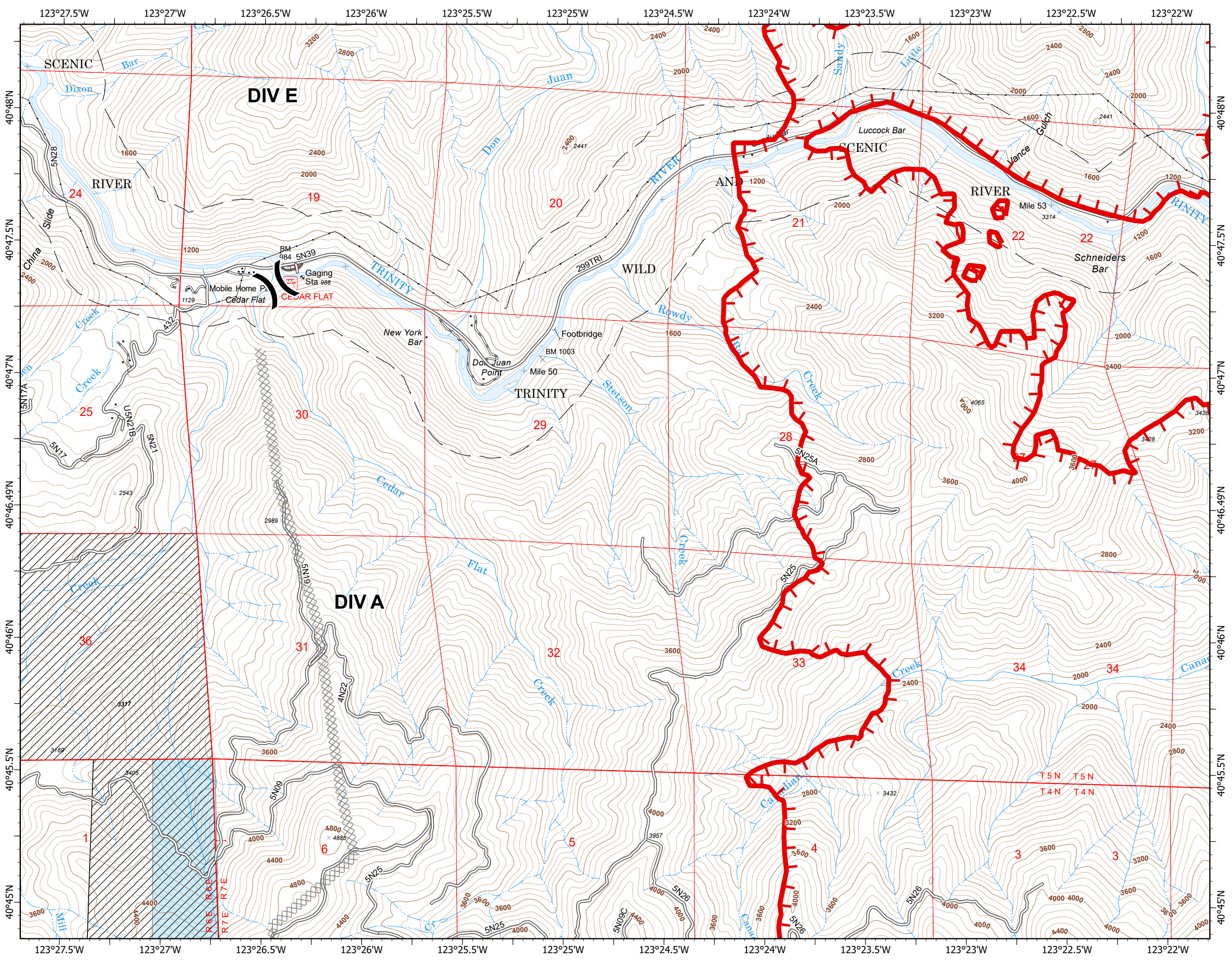
- Division Break
- Planned Dozer Line
- Fire Edge
- Non-FS Lands
- SIERRA PACIFIC INDUSTRIES
- Nat Wild and Scenic River

1	2	3	4		
5	6	7	8		
9	10	11	12		
13	14	15	16		
17	18	19	20	21	22
23	24	25	26	27	
28	29	30	31	32	



0 0.25 0.5  
 Miles

8/4/2021 2209  
 Acres from IR  
 North American 1983 Datum.  
 LatLong Grid  
 Contour Interval is 40 ft.



**IAP**  
 Monument  
 CA-SHF-001187  
 08/05/2021



Page 14 of 32

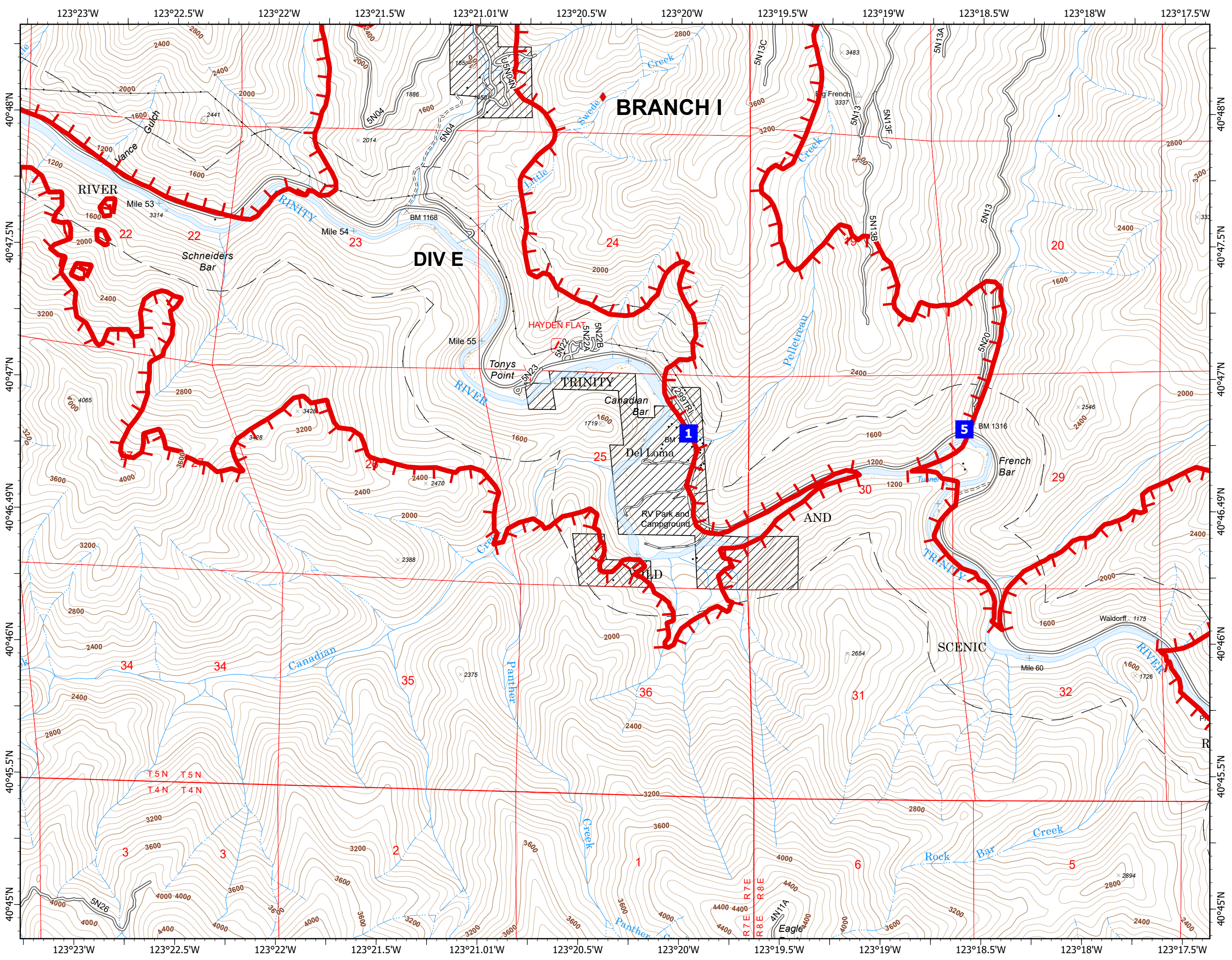
- Drop Point
- ◆ Possible IR Heat Source
- ┌ Fire Edge
- Non-FS Lands
- Nat Wild and Scenic River

1	2	3	4		
5	6	7	8		
9	10	11	12		
13	14	15	16		
17	18	19	20	21	22
23	24	25	26	27	
28	29	30	31	32	



0 0.25 0.5  
 Miles

8/4/2021 2209  
 Acres from IR  
 North American 1983 Datum.  
 LatLong Grid  
 Contour Interval is 40 ft.



**IAP**  
 Monument  
 CA-SHF-001187  
 08/05/2021



Page 15 of 32

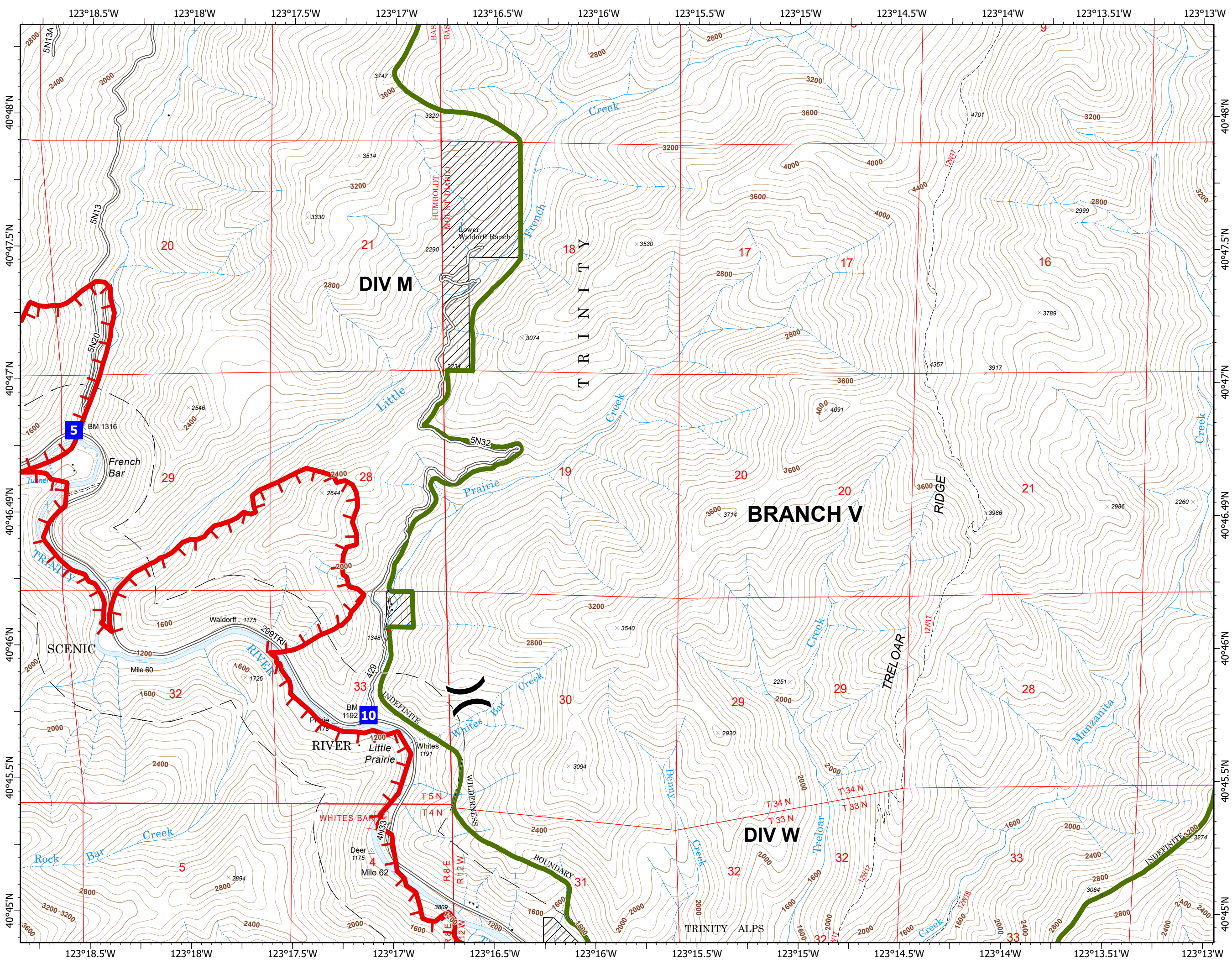
- Division Break
- Drop Point
- Fire Edge
- Non-FS Lands
- National Wilderness Area
- Nat Wild and Scenic River

1	2	3	4		
5	6	7	8		
9	10	11	12		
13	14	15	16		
17	18	19	20	21	22
23	24	25	26	27	
28	29	30	31	32	



0 0.25 0.5  
 Miles

8/4/2021 2210  
 Acres from IR  
 North American 1983 Datum.  
 Lat/Long Grid  
 Contour Interval is 40 ft.









**IAP**  
 Monument  
 CA-SHF-001187  
 08/05/2021



Page 16 of 32

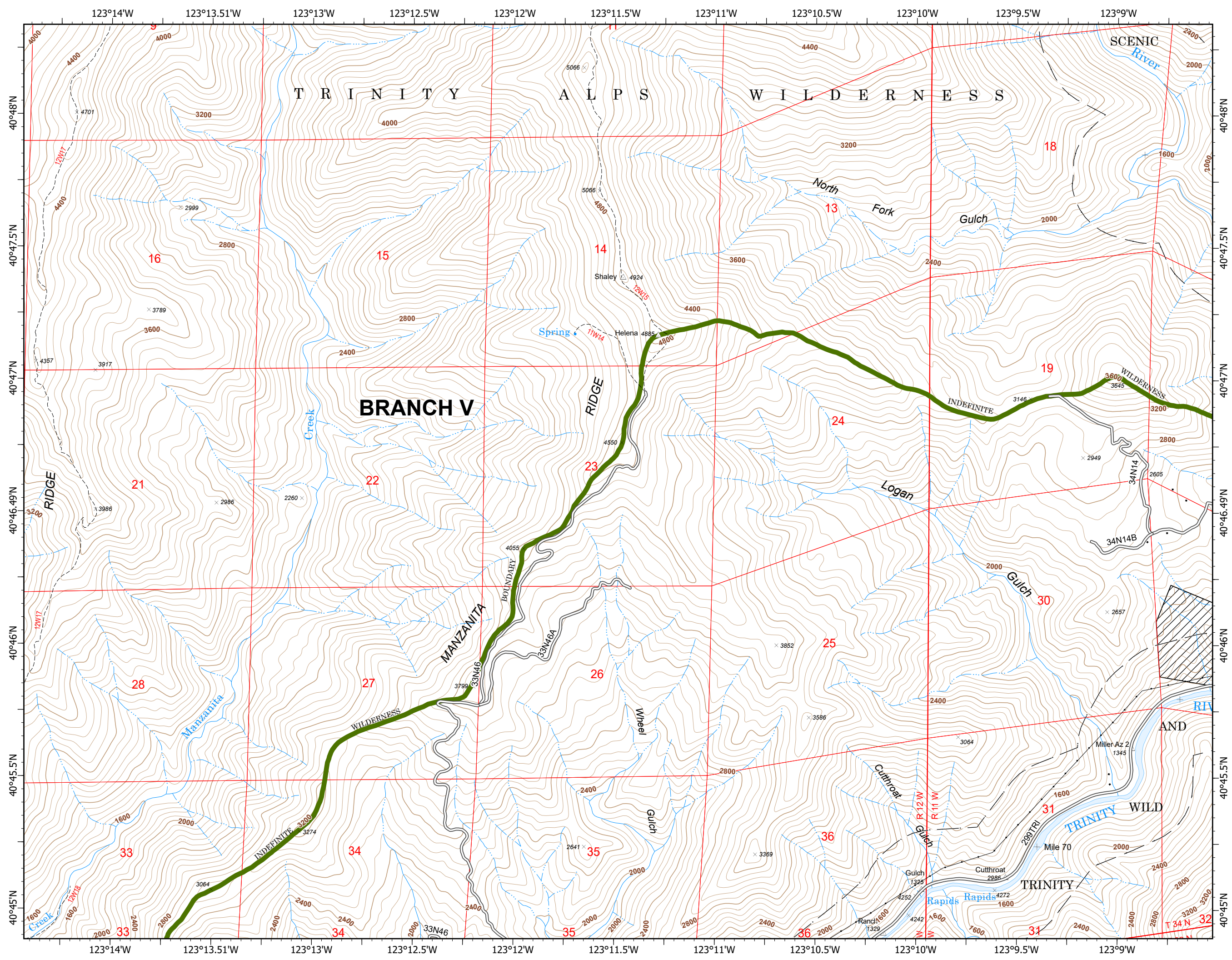
-  Aerial Hazard
-  Non-FS Lands
-  National Wilderness Area
-  Nat Wild and Scenic River

1	2	3	4		
5	6	7	8		
9	10	11	12		
13	14	15	16		
17	18	19	20	21	22
23	24	25	26	27	
28	29	30	31	32	



0 0.25 0.5  
 Miles

8/4/2021 2210  
 Acres from IR  
 North American 1983 Datum.  
 LatLong Grid  
 Contour Interval is 40 ft.



**IAP**  
**Monument**  
**CA-SHF-001187**  
**08/05/2021**



Page 17 of 32

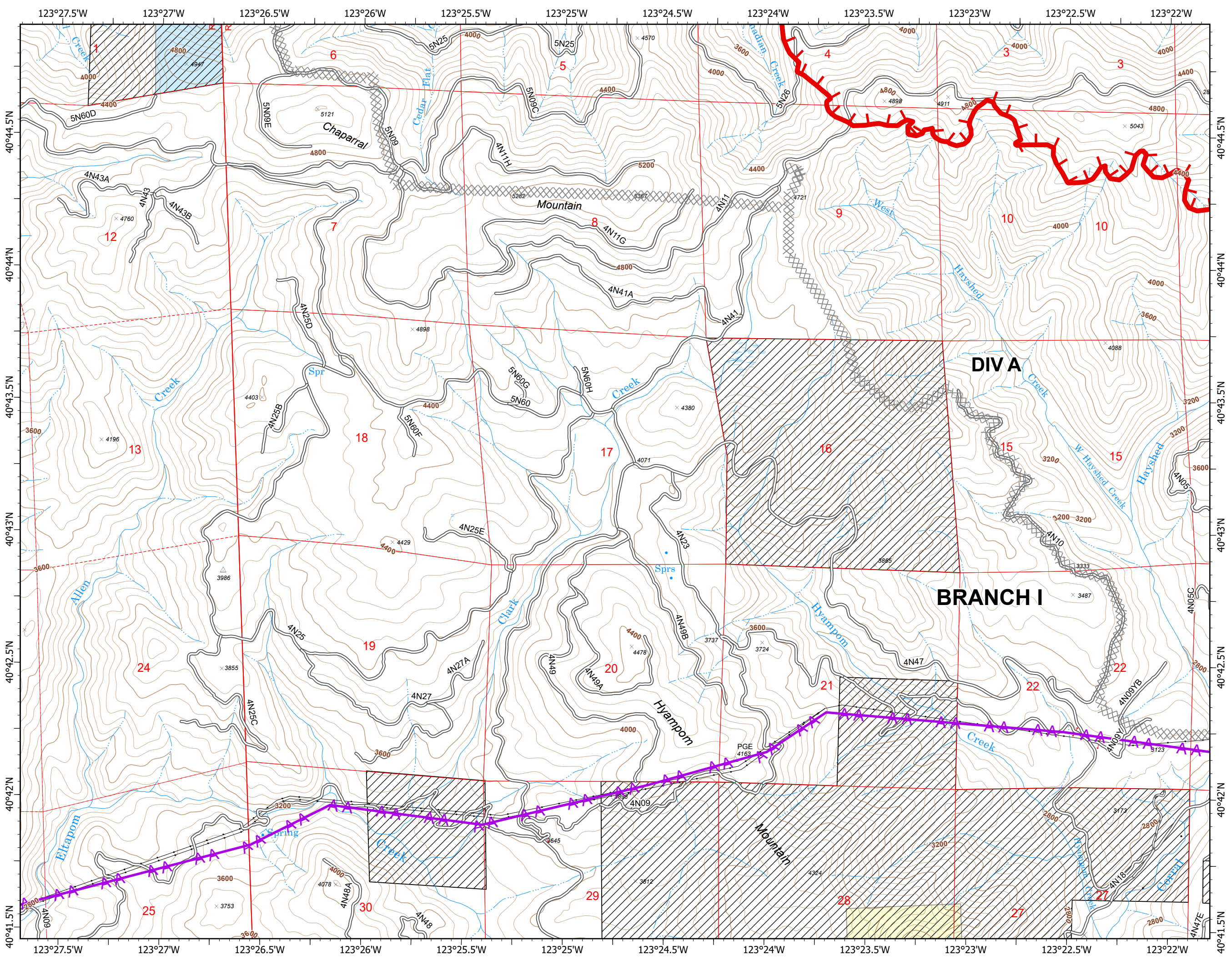
- Drop Point
- Planned Dozer Line
- ▲▲ Aerial Hazard
- Fire Edge
- Non-FS Lands
- CRANE MILLS
- SIERRA PACIFIC INDUSTRIES

1	2	3	4		
5	6	7	8		
9	10	11	12		
13	14	15	16		
17	18	19	20	21	22
23	24	25	26	27	
28	29	30	31	32	



0 0.25 0.5  
 Miles

8/4/2021 2210  
 Acres from IR  
 North American 1983 Datum.  
 LatLong Grid  
 Contour Interval is 40 ft.

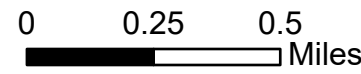


**IAP**  
 Monument  
 CA-SHF-001187  
 08/05/2021

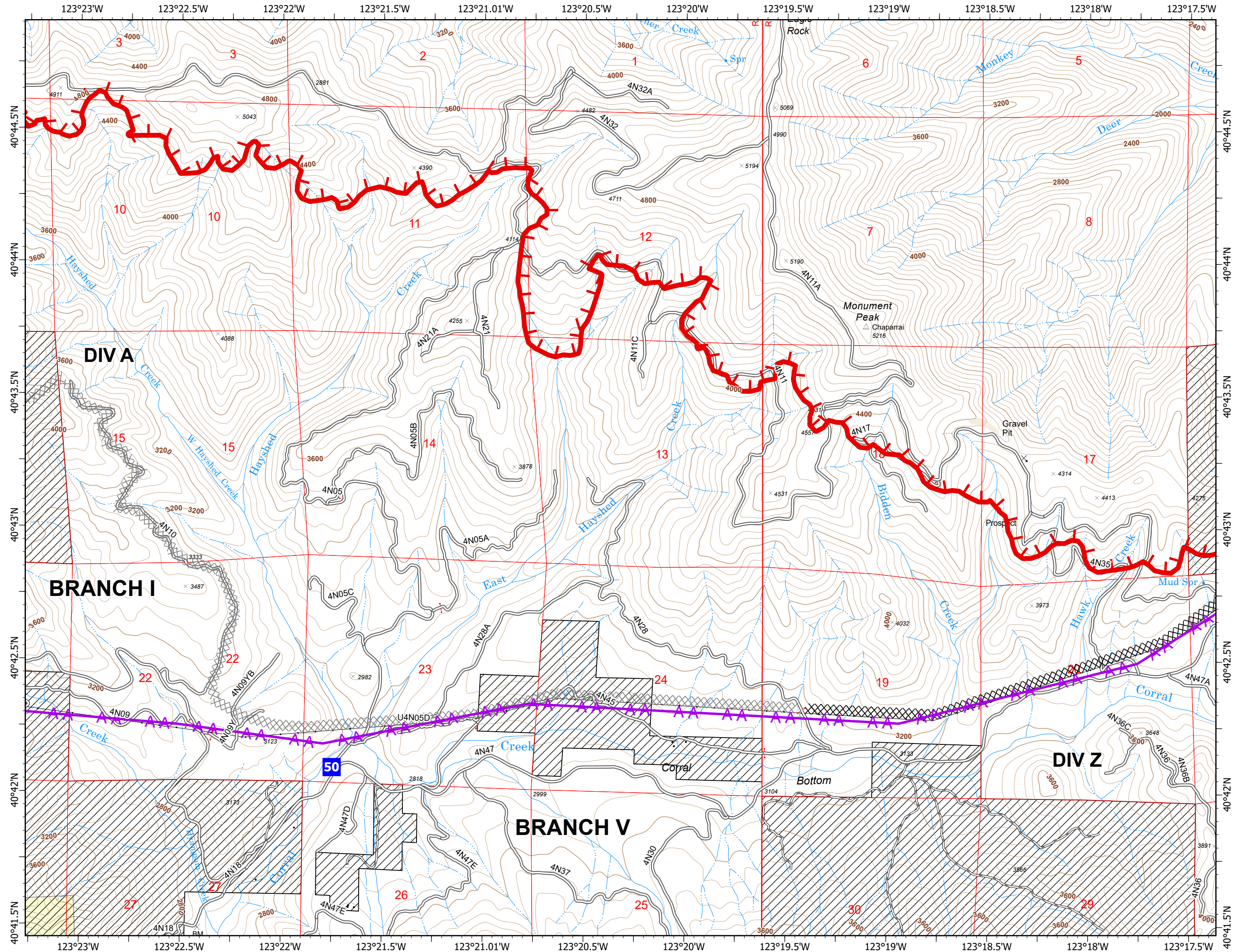


- Drop Point
- XXXX Completed Dozer Line
- XXXX Planned Dozer Line
- AA Aerial Hazard
- ▬ Fire Edge
- ▨ Non-FS Lands
- CRANE MILLS

1	2	3	4		
5	6	7	8		
9	10	11	12		
13	14	15	16		
17	18	19	20	21	22
23	24	25	26	27	
28	29	30	31	32	



8/4/2021 2210  
 Acres from IR  
 North American 1983 Datum.  
 LatLong Grid  
 Contour Interval is 40 ft.



**IAP**  
**Monument**  
**CA-SHF-001187**  
**08/05/2021**



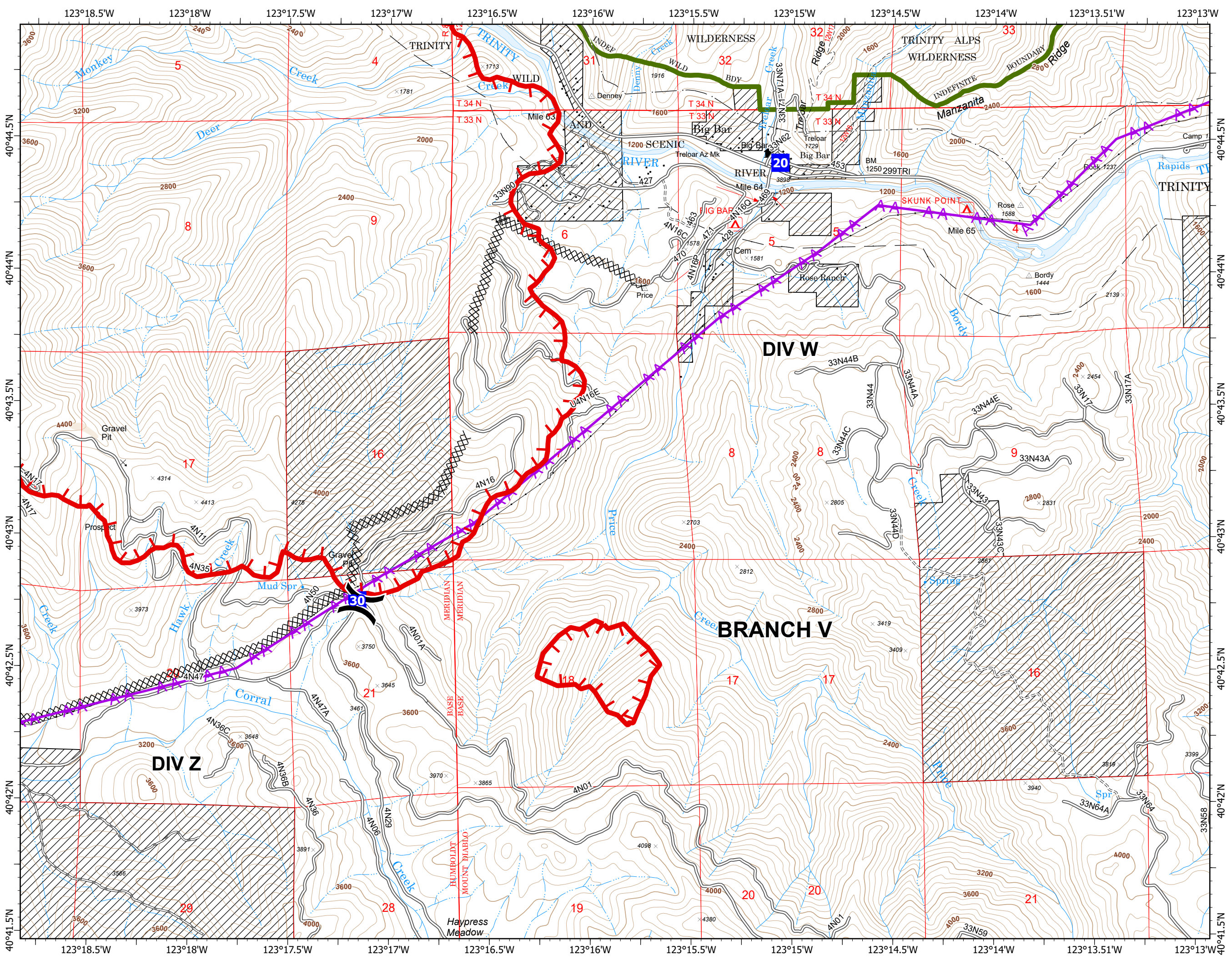
- Division Break
- Drop Point
- Completed Dozer Line
- Aerial Hazard
- Fire Edge
- Non-FS Lands
- National Wilderness Area
- Nat Wild and Scenic River

1	2	3	4
5	6	7	8
9	10	11	12
13	14	15	16
17	18	19	20
21	22	23	24
25	26	27	28
29	30	31	32







0 0.25 0.5 Miles

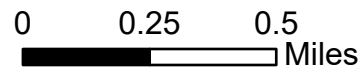
8/4/2021 2210  
 Acres from IR  
 North American 1983 Datum.  
 Lat/Long Grid  
 Contour Interval is 40 ft.



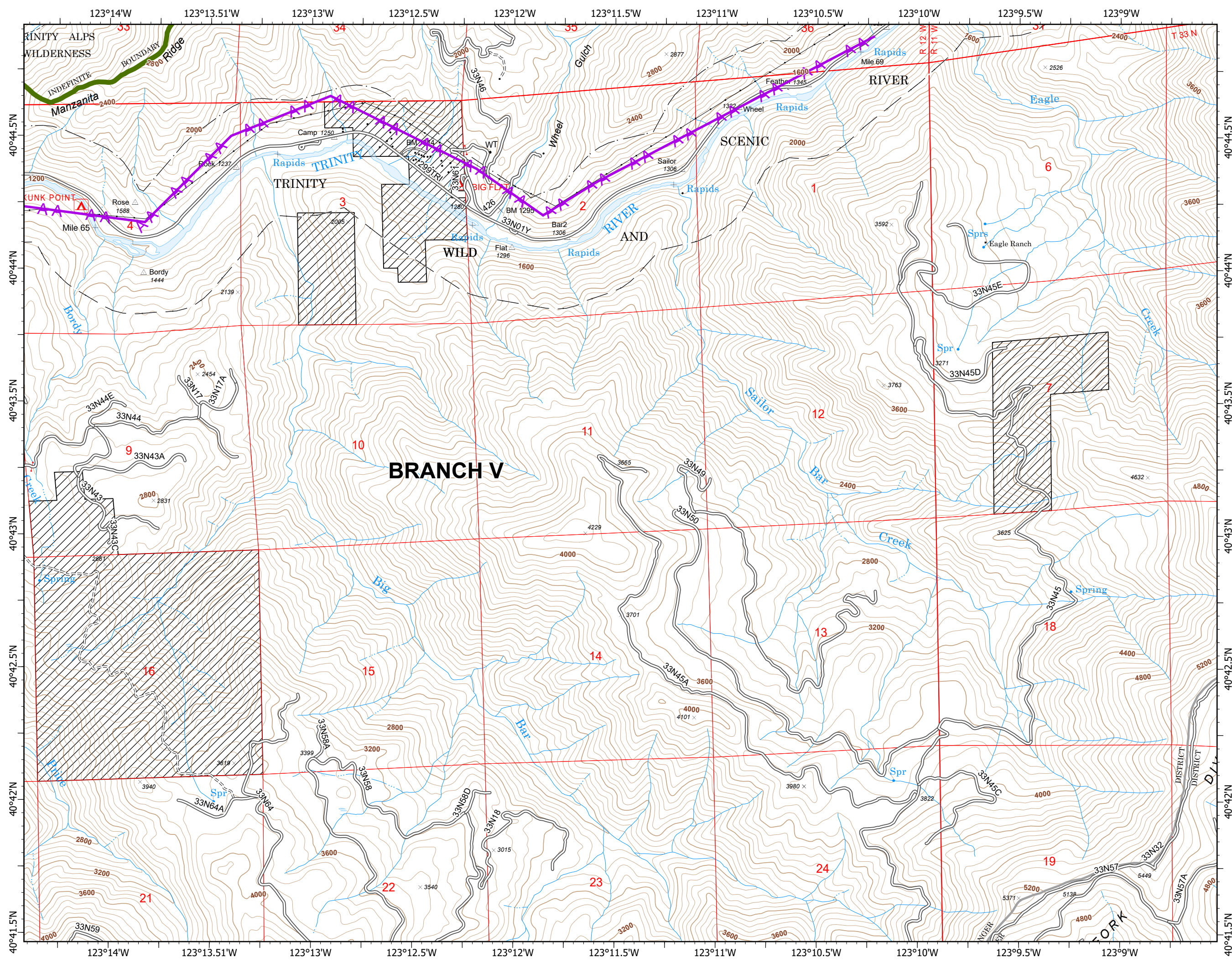


-  Aerial Hazard
-  Non-FS Lands
-  National Wilderness Area
-  Nat Wild and Scenic River

1	2	3	4		
5	6	7	8		
9	10	11	12		
13	14	15	16		
17	18	19	20	21	22
23	24	25	26	27	
28	29	30	31	32	



8/4/2021 2210  
 Acres from IR  
 North American 1983 Datum.  
 LatLong Grid  
 Contour Interval is 40 ft.



**IAP**  
**Monument**  
**CA-SHF-001187**  
**08/05/2021**



Page 21 of 32

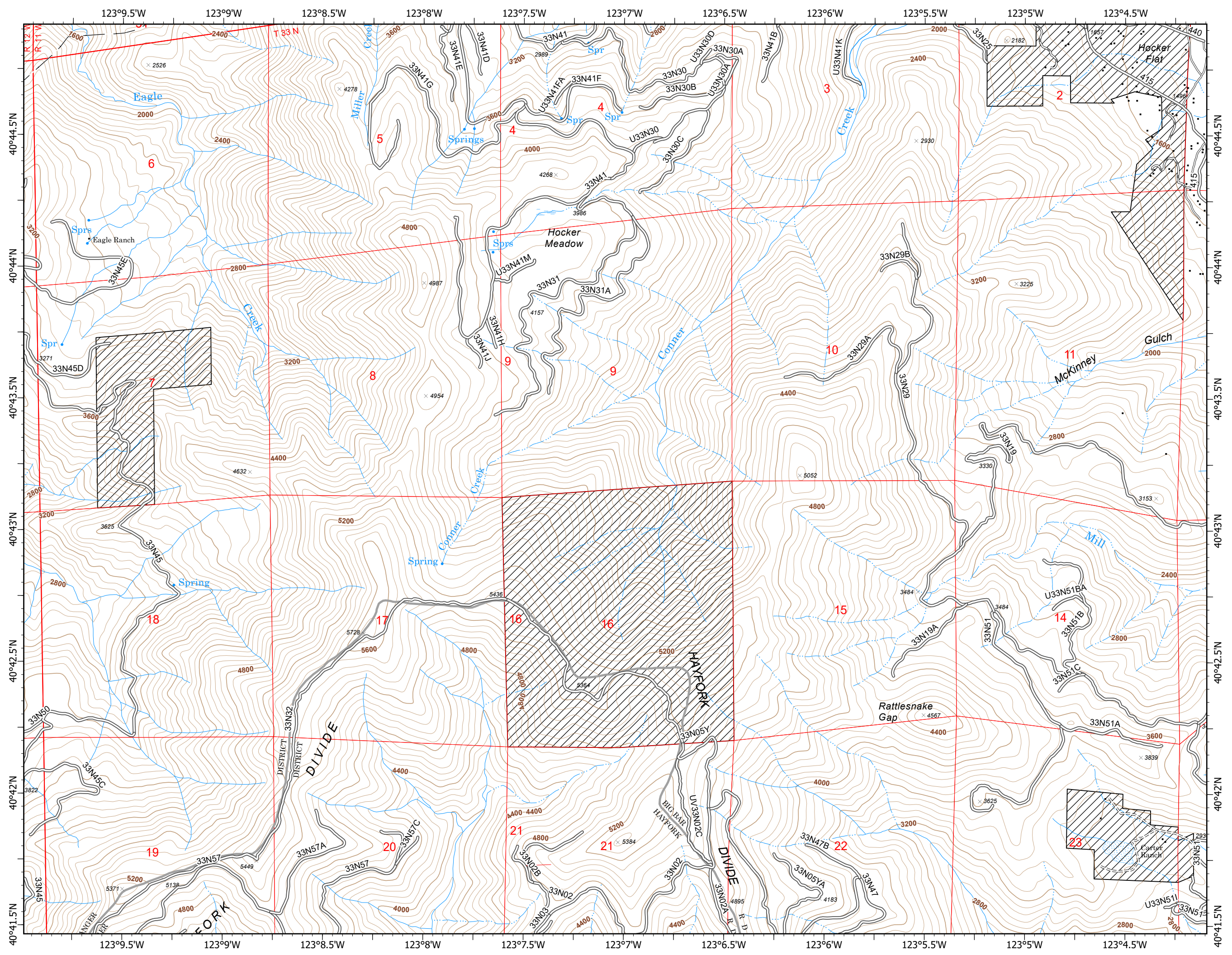
- Non-FS Lands
- Nat Wild and Scenic River

1	2	3	4		
5	6	7	8		
9	10	11	12		
13	14	15	16		
17	18	19	20	21	22
23	24	25	26	27	
28	29	30	31	32	



0 0.25 0.5  
Miles






8/4/2021 2210  
Acres from IR  
North American 1983 Datum.  
LatLong Grid  
Contour Interval is 40 ft.



**IAP**  
**Monument**  
**CA-SHF-001187**  
**08/05/2021**



Page 22 of 32

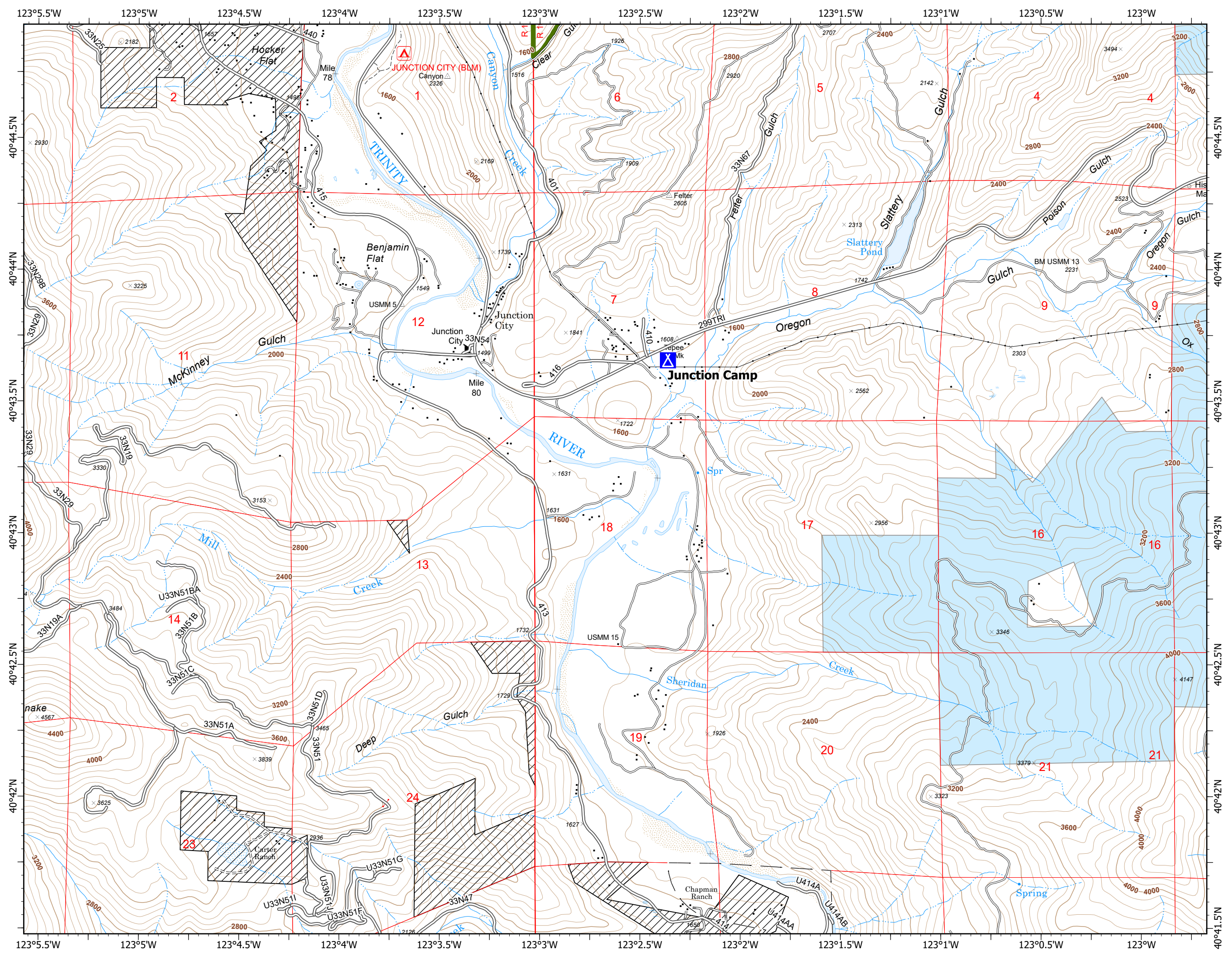
-  Camp
-  Non-FS Lands
-  SIERRA PACIFIC INDUSTRIES
-  National Wilderness Area
-  Nat Wild and Scenic River

1	2	3	4		
5	6	7	8		
9	10	11	12		
13	14	15	16		
17	18	19	20	21	22
23	24	25	26	27	
28	29	30	31	32	



0 0.25 0.5  
 Miles

8/4/2021 2210  
 Acres from IR  
 North American 1983 Datum.  
 LatLong Grid  
 Contour Interval is 40 ft.



**IAP**  
 Monument  
 CA-SHF-001187  
 08/05/2021



Page 23 of 32

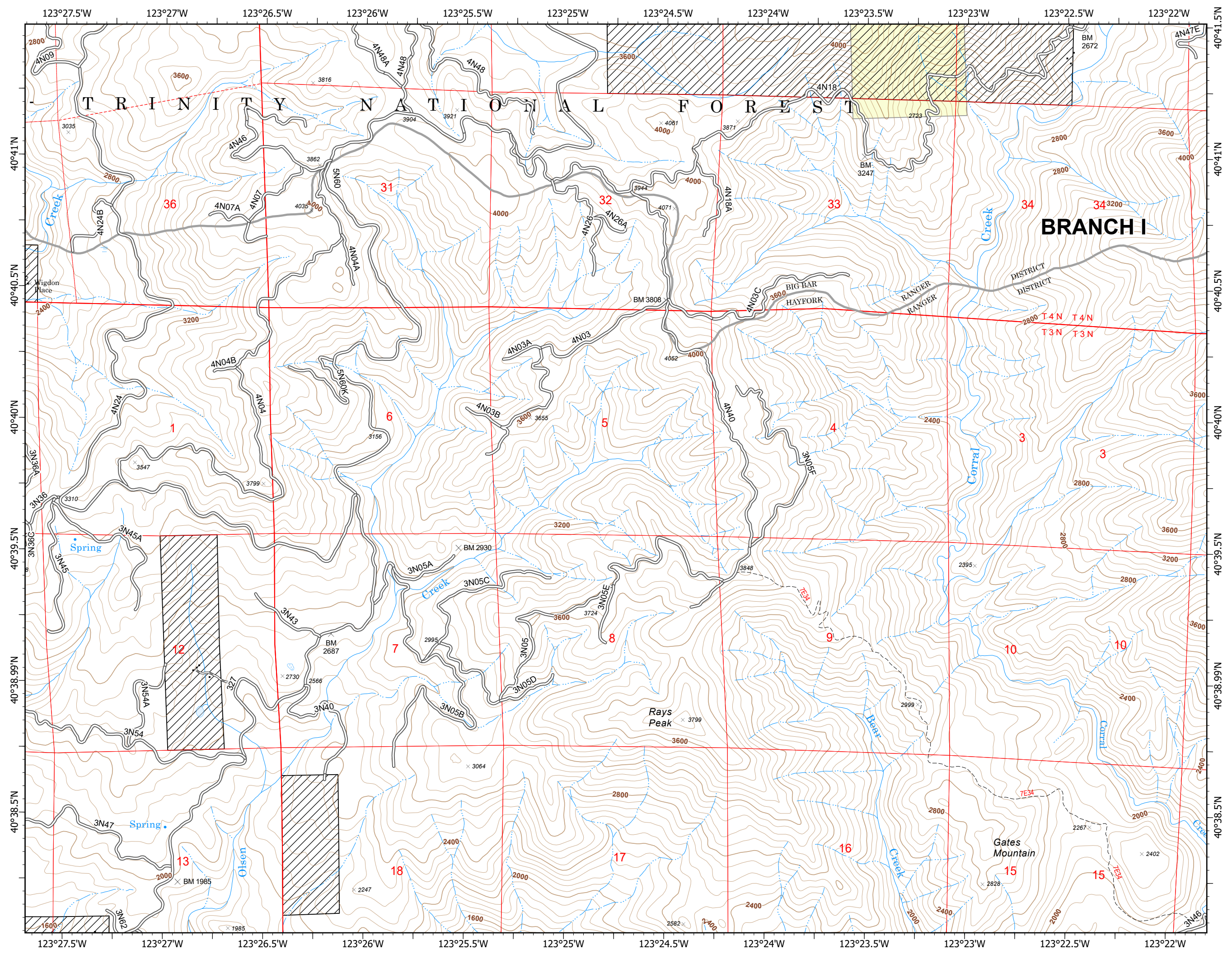
Non-FS Lands  
 CRANE MILLS

1	2	3	4		
5	6	7	8		
9	10	11	12		
13	14	15	16		
17	18	19	20	21	22
23	24	25	26	27	
28	29	30	31	32	



0 0.25 0.5 Miles

8/4/2021 2210  
 Acres from IR  
 North American 1983 Datum.  
 LatLong Grid  
 Contour Interval is 40 ft.








**IAP**  
 Monument  
 CA-SHF-001187  
 08/05/2021



Page 24 of 32

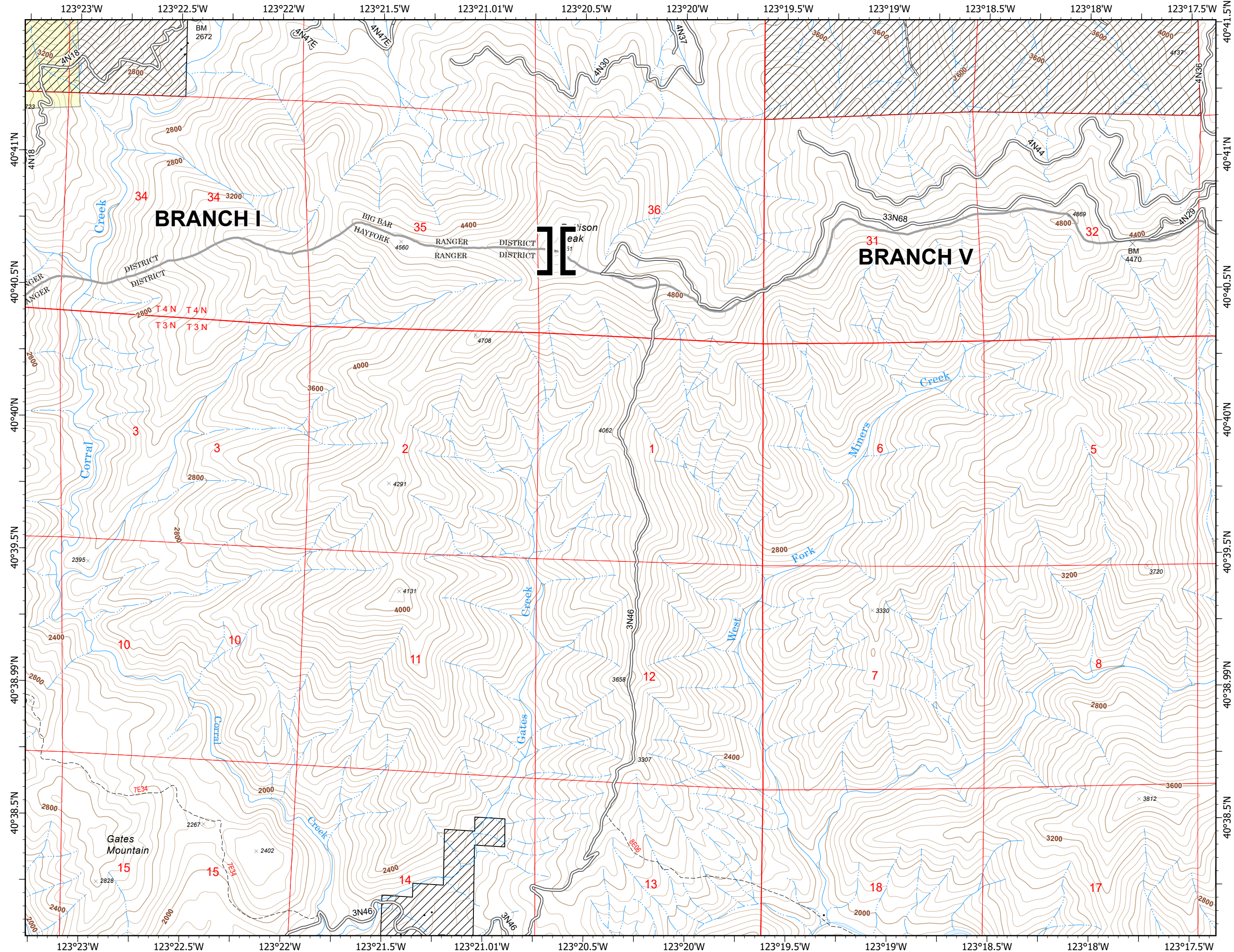
-  Branch Break
-  Non-FS Lands
-  CRANE MILLS

1	2	3	4		
5	6	7	8		
9	10	11	12		
13	14	15	16		
17	18	19	20	21	22
23	24	25	26	27	
28	29	30	31	32	



0 0.25 0.5  
 Miles

8/4/2021 2210  
 Acres from IR  
 North American 1983 Datum.  
 LatLong Grid  
 Contour Interval is 40 ft.



**IAP**  
**Monument**  
**CA-SHF-001187**  
**08/05/2021**



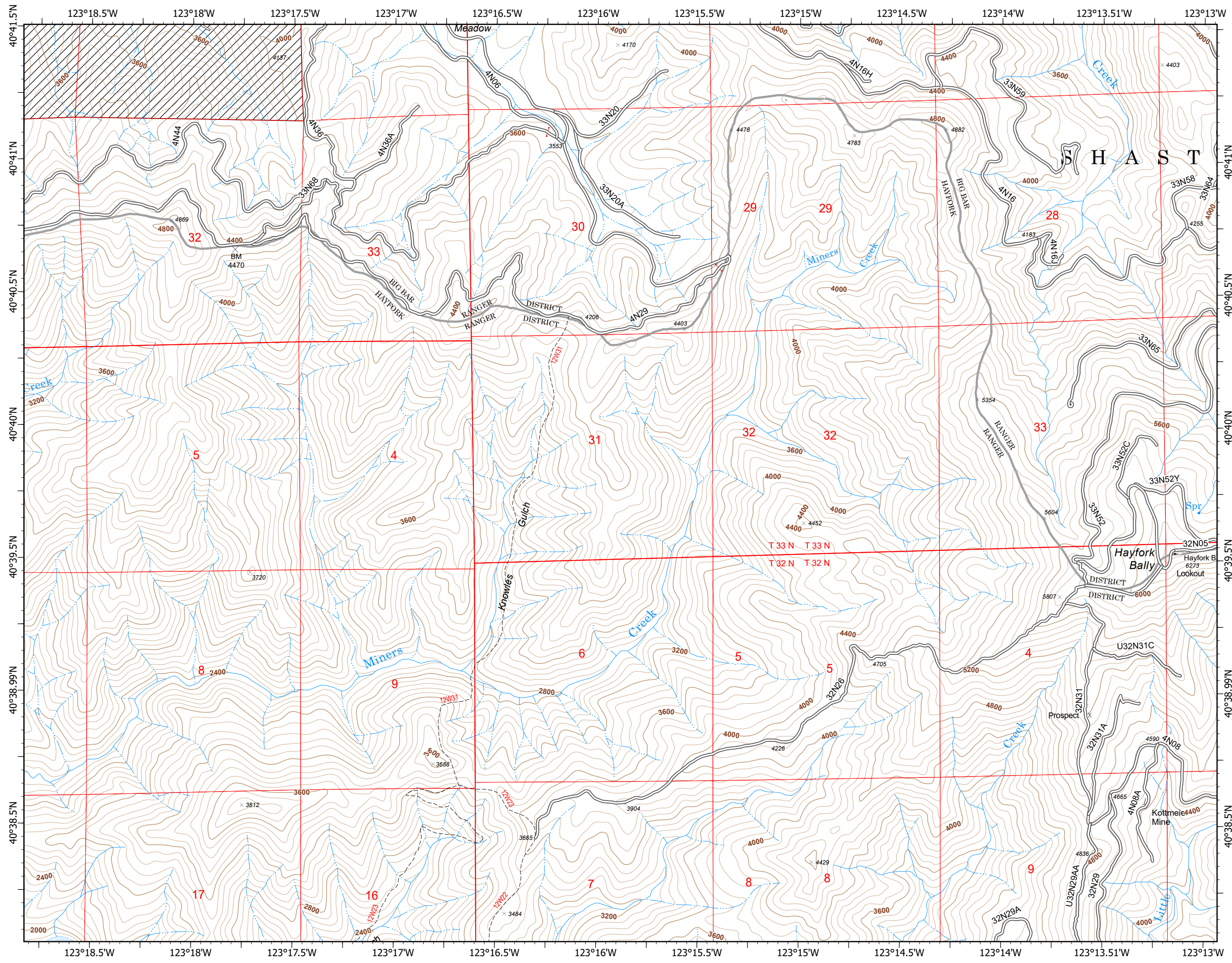
Non-FS Lands

1	2	3	4		
5	6	7	8		
9	10	11	12		
13	14	15	16		
17	18	19	20	21	22
23	24	25	26	27	
28	29	30	31	32	



0 0.25 0.5  
 Miles

8/4/2021 2210  
 Acres from IR  
 North American 1983 Datum.  
 Lat/Long Grid  
 Contour Interval is 40 ft.



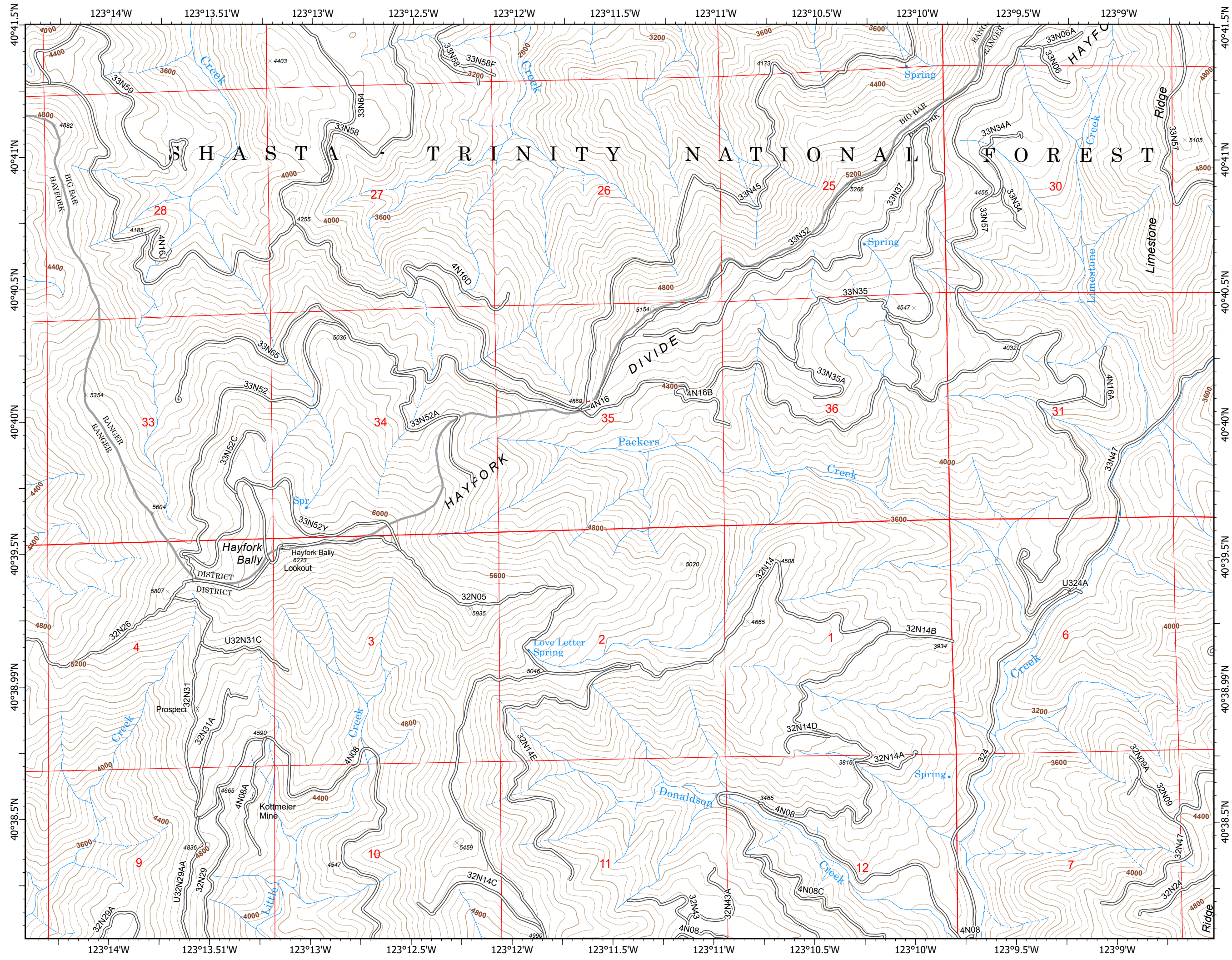


1	2	3	4		
5	6	7	8		
9	10	11	12		
13	14	15	16		
17	18	19	20	21	22
23	24	25	26	27	
28	29	30	31	32	



0 0.25 0.5 Miles

8/4/2021 2210  
 Acres from IR  
 North American 1983 Datum.  
 LatLong Grid  
 Contour Interval is 40 ft.



**IAP**  
 Monument  
 CA-SHF-001187  
 08/05/2021



Page 27 of 32

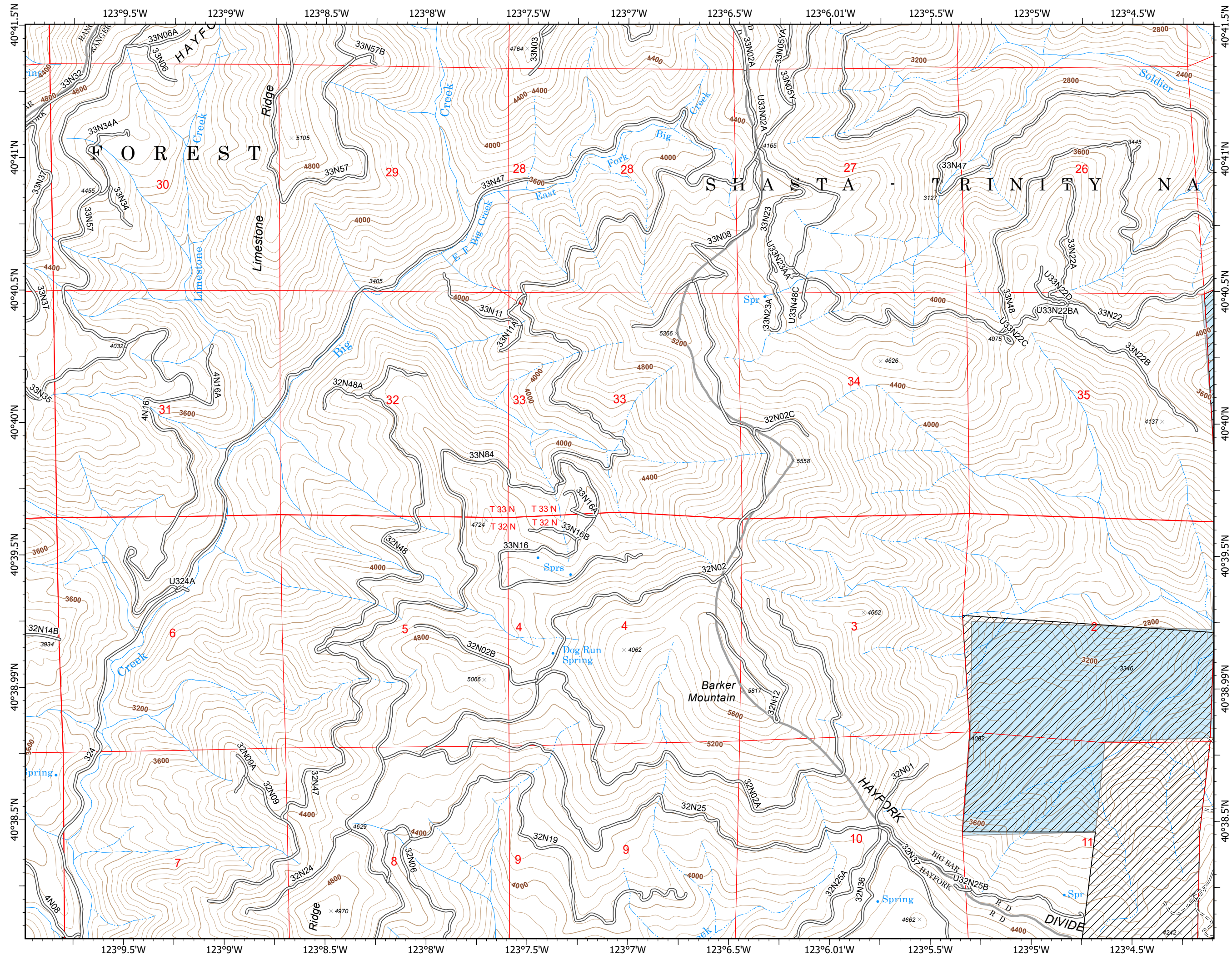
- Non-FS Lands
- SIERRA PACIFIC INDUSTRIES

1	2	3	4		
5	6	7	8		
9	10	11	12		
13	14	15	16		
17	18	19	20	21	22
23	24	25	26	27	
28	29	30	31	32	



0 0.25 0.5  
 Miles

8/4/2021 2210  
 Acres from IR  
 North American 1983 Datum.  
 LatLong Grid  
 Contour Interval is 40 ft.



**IAP**  
**Monument**  
**CA-SHF-001187**  
**08/05/2021**



Page 28 of 32

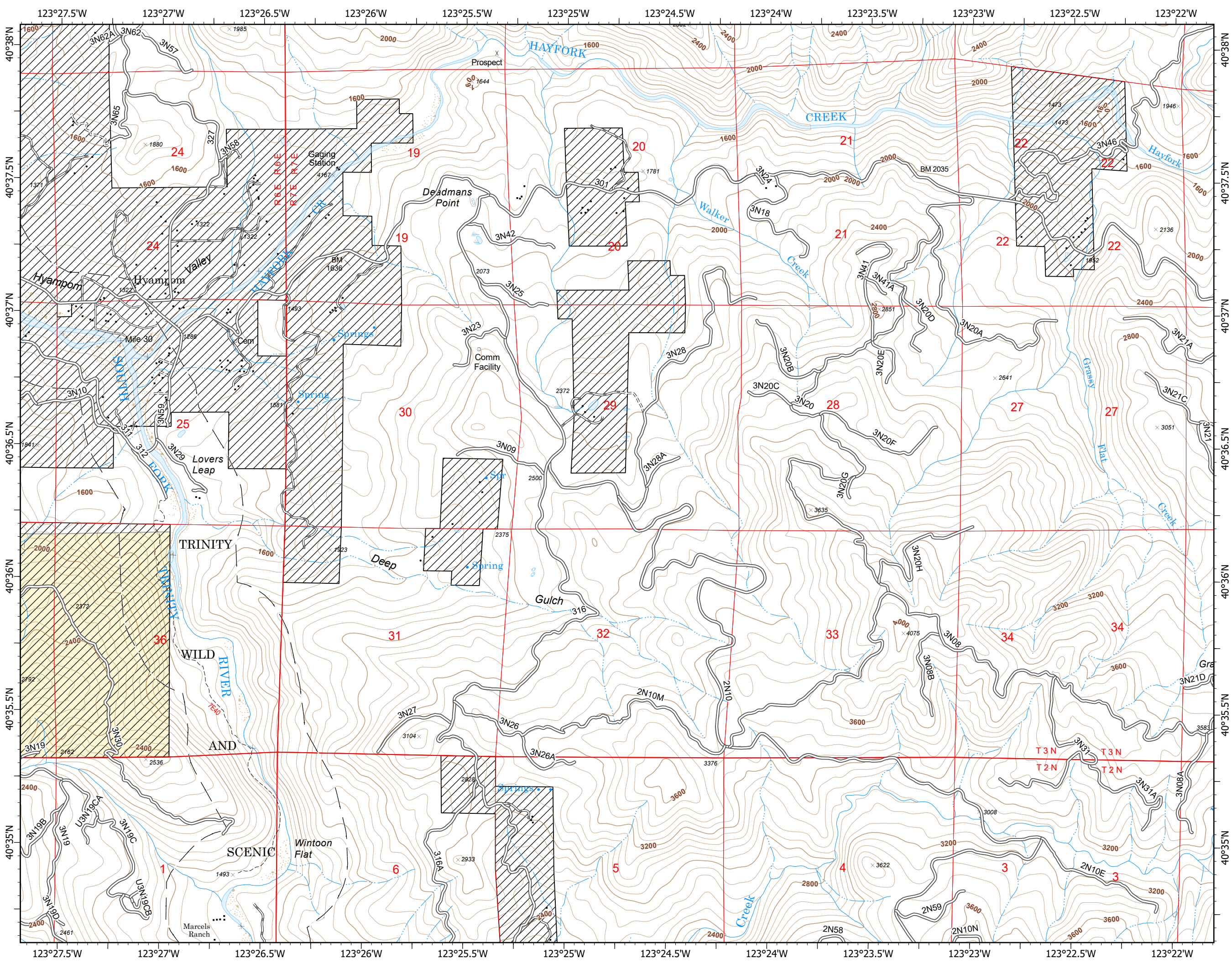
- Non-FS Lands
- TRINITY TIMBERLANDS LLC
- Nat Wild and Scenic River

1	2	3	4		
5	6	7	8		
9	10	11	12		
13	14	15	16		
17	18	19	20	21	22
23	24	25	26	27	
28	29	30	31	32	



0 0.25 0.5  
Miles

8/4/2021 2210  
Acres from IR  
North American 1983 Datum.  
LatLong Grid  
Contour Interval is 40 ft.



**IAP**  
 Monument  
 CA-SHF-001187  
 08/05/2021



Page 29 of 32

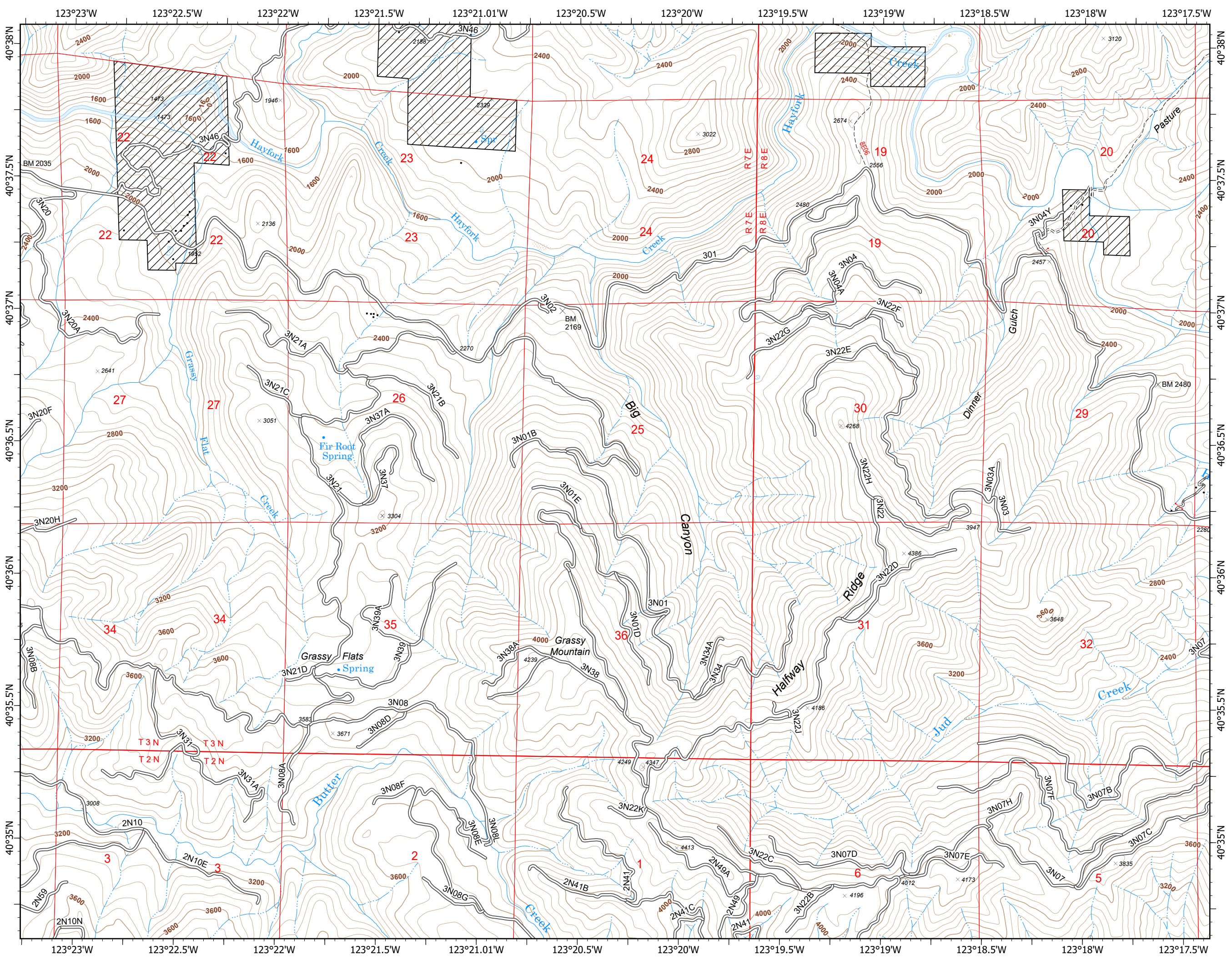
Non-FS Lands

1	2	3	4		
5	6	7	8		
9	10	11	12		
13	14	15	16		
17	18	19	20	21	22
23	24	25	26	27	
28	29	30	31	32	



0 0.25 0.5  
 Miles

8/4/2021 2210  
 Acres from IR  
 North American 1983 Datum.  
 LatLong Grid  
 Contour Interval is 40 ft.



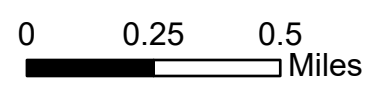
**IAP**  
**Monument**  
**CA-SHF-001187**  
**08/05/2021**



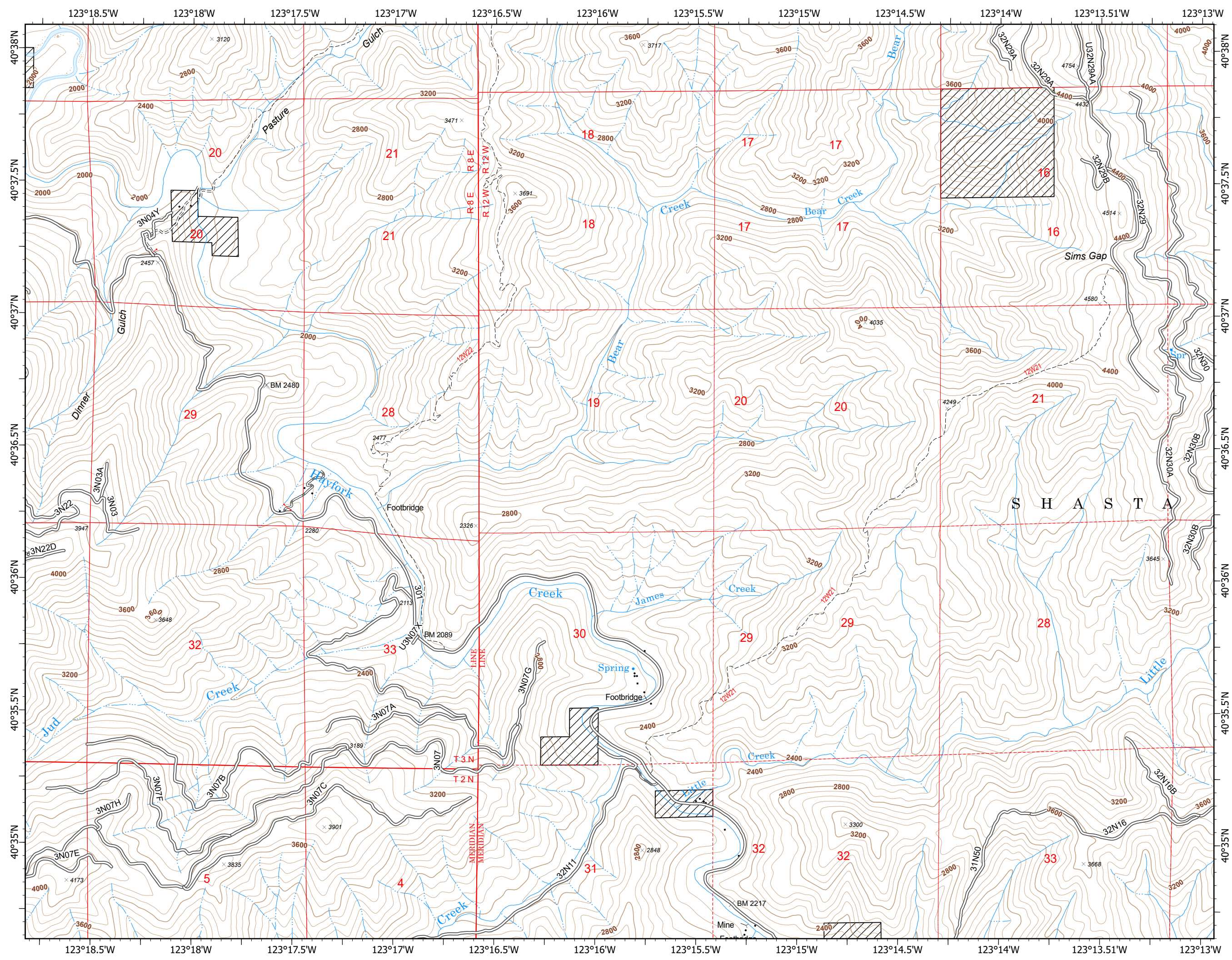
Page 30 of 32

Non-FS Lands

1	2	3	4		
5	6	7	8		
9	10	11	12		
13	14	15	16		
17	18	19	20	21	22
23	24	25	26	27	
28	29	30	31	32	





8/4/2021 2211  
 Acres from IR  
 North American 1983 Datum.  
 LatLong Grid  
 Contour Interval is 40 ft.



**IAP**  
**Monument**  
**CA-SHF-001187**  
**08/05/2021**



Page 31 of 32

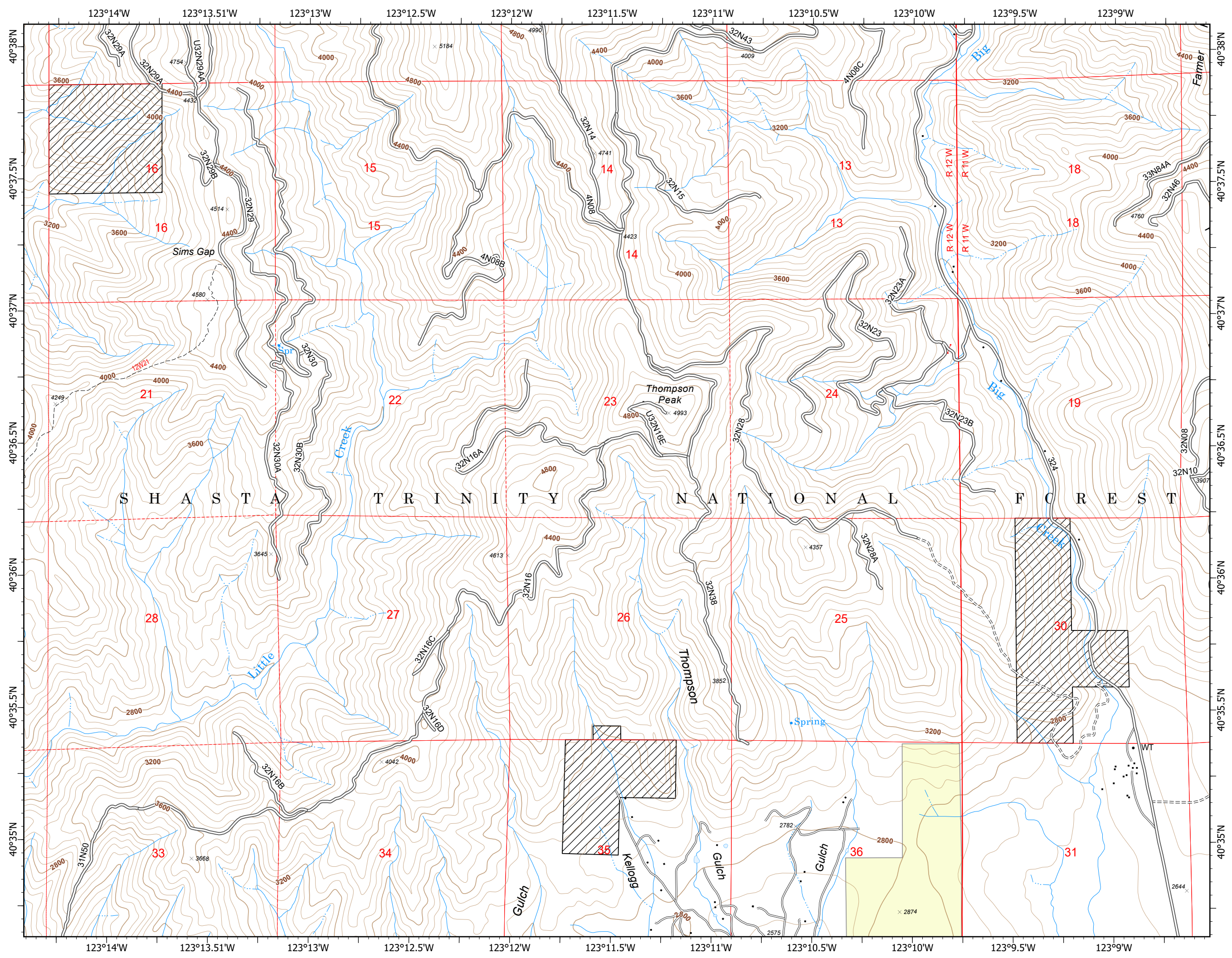
-  Non-FS Lands
-  CRANE MILLS

1	2	3	4		
5	6	7	8		
9	10	11	12		
13	14	15	16		
17	18	19	20	21	22
23	24	25	26	27	
28	29	30	31	32	



0 0.25 0.5  
 Miles

8/4/2021 2211  
 Acres from IR  
 North American 1983 Datum.  
 LatLong Grid  
 Contour Interval is 40 ft.





**IAP**  
**Monument**  
**CA-SHF-001187**  
**08/05/2021**



Page 32 of 32

- Non-FS Lands
- CRANE MILLS
- SIERRA PACIFIC INDUSTRIES

1	2	3	4		
5	6	7	8		
9	10	11	12		
13	14	15	16		
17	18	19	20	21	22
23	24	25	26	27	
28	29	30	31	32	



0 0.25 0.5  
Miles

8/4/2021 2211  
Acres from IR  
North American 1983 Datum.  
LatLong Grid  
Contour Interval is 40 ft.

