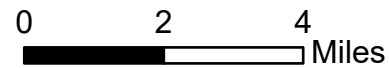


**IAP**  
 Monument  
 CA-SHF-001187  
 8/06/2021



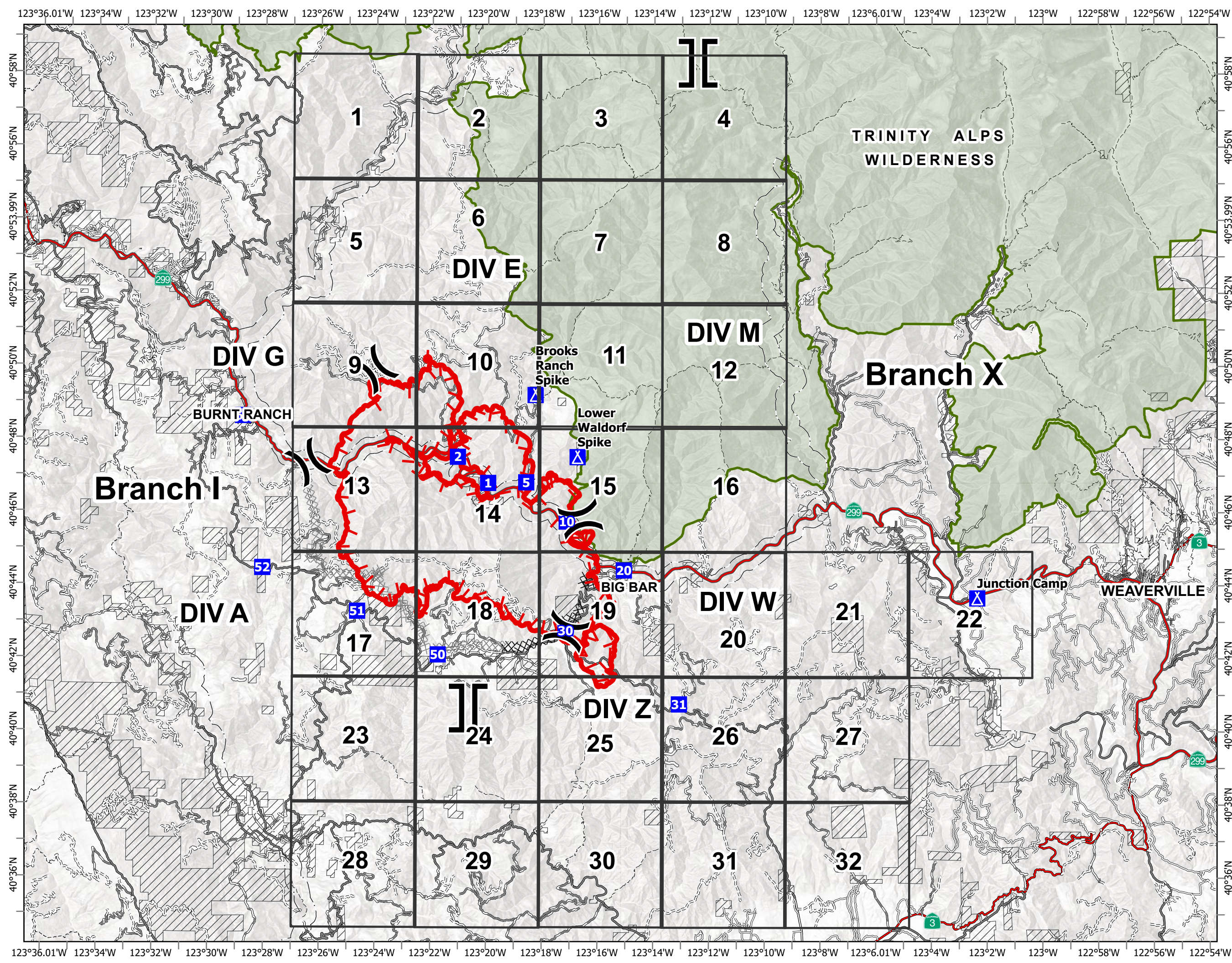
Index Page

- ) ( Division Break
- || Branch Break
- Drop Point
- ▲ Camp
- XXXX Completed Dozer Line
- XXXX Planned Dozer Line
- Fire Edge
- National Wilderness Area
- Nat Wild and Scenic River
- ▨ Non-FS Lands



8/5/2021 2057




North American 1983 Datum.  
 Lat/Long Grid  
 Contour Interval is 40 ft.



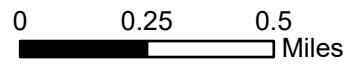
**IAP**  
 Monument  
 CA-SHF-001187  
 08/06/2021



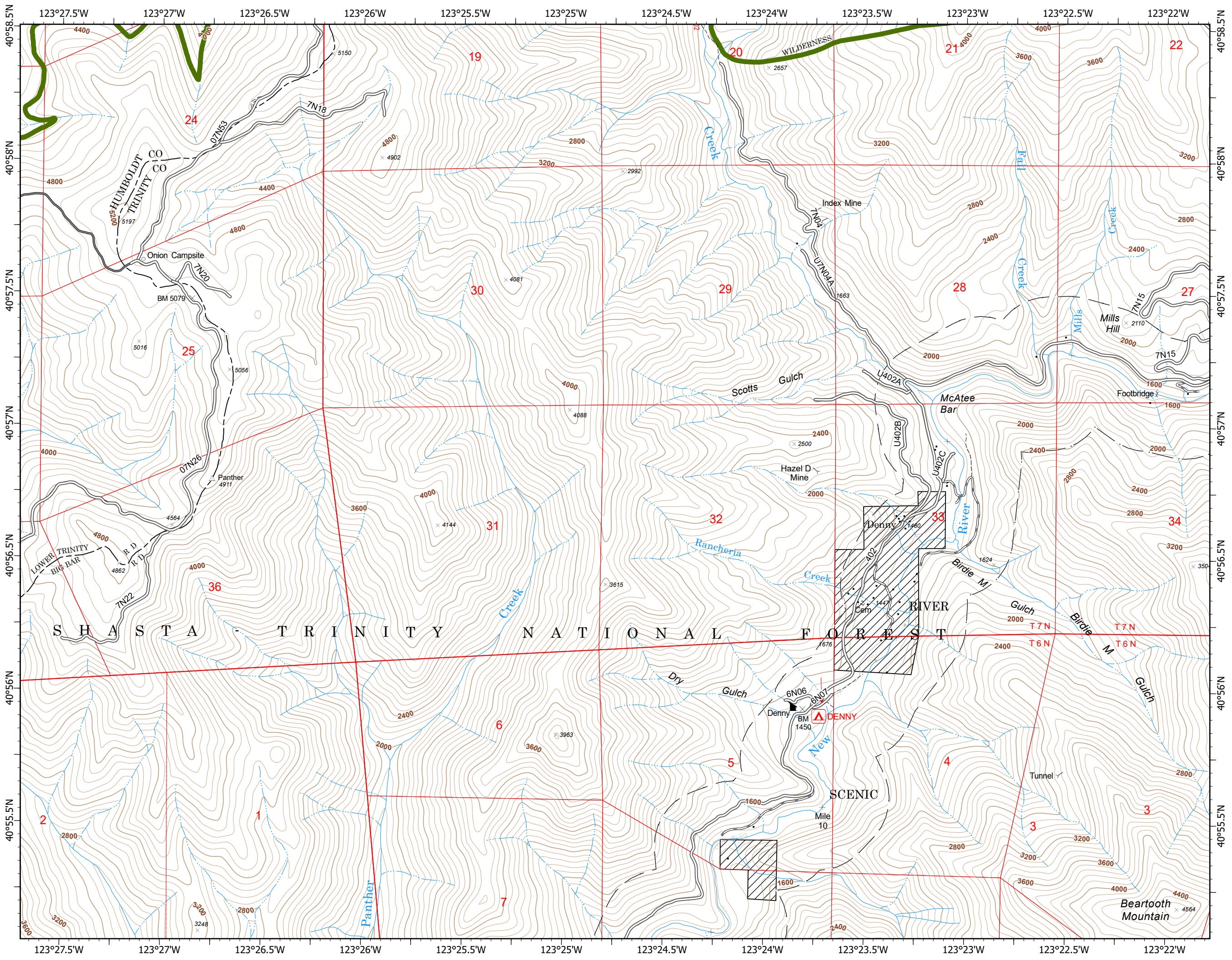
Page 1 of 32

-  Non-FS Lands
-  National Wilderness Area
-  Nat Wild and Scenic River

1	2	3	4		
5	6	7	8		
9	10	11	12		
13	14	15	16		
17	18	19	20	21	22
23	24	25	26	27	
28	29	30	31	32	






8/5/2021 2050  
 North American 1983 Datum.  
 LatLong Grid  
 Contour Interval is 40 ft.



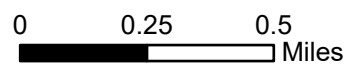
**IAP**  
 Monument  
 CA-SHF-001187  
 08/06/2021



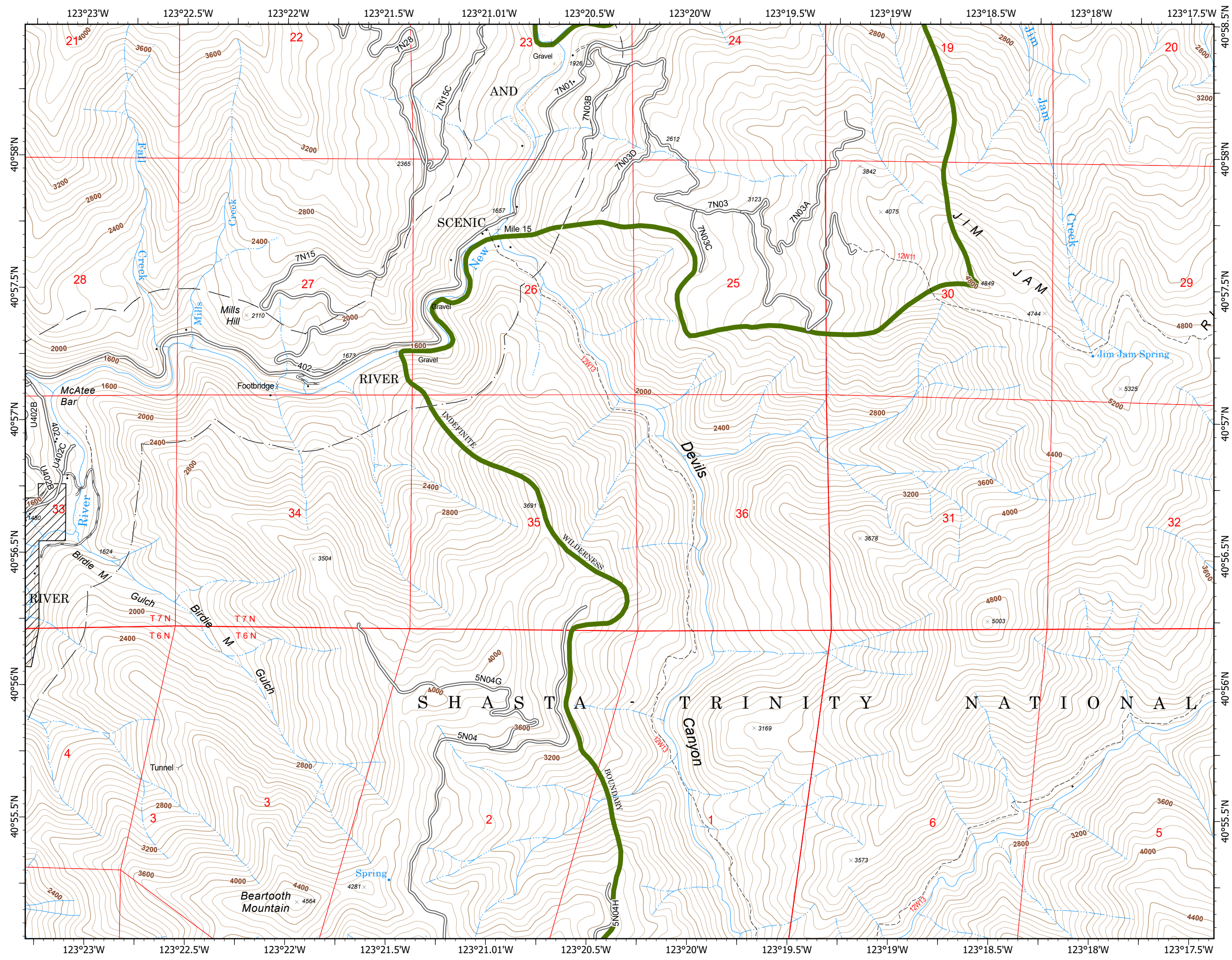
Page 2 of 32

-  Non-FS Lands
-  National Wilderness Area
-  Nat Wild and Scenic River

1	2	3	4		
5	6	7	8		
9	10	11	12		
13	14	15	16		
17	18	19	20	21	22
23	24	25	26	27	
28	29	30	31	32	



8/5/2021 2050  
 North American 1983 Datum.  
 LatLong Grid  
 Contour Interval is 40 ft.



**IAP**  
 Monument  
 CA-SHF-001187  
 08/06/2021



Page 3 of 32

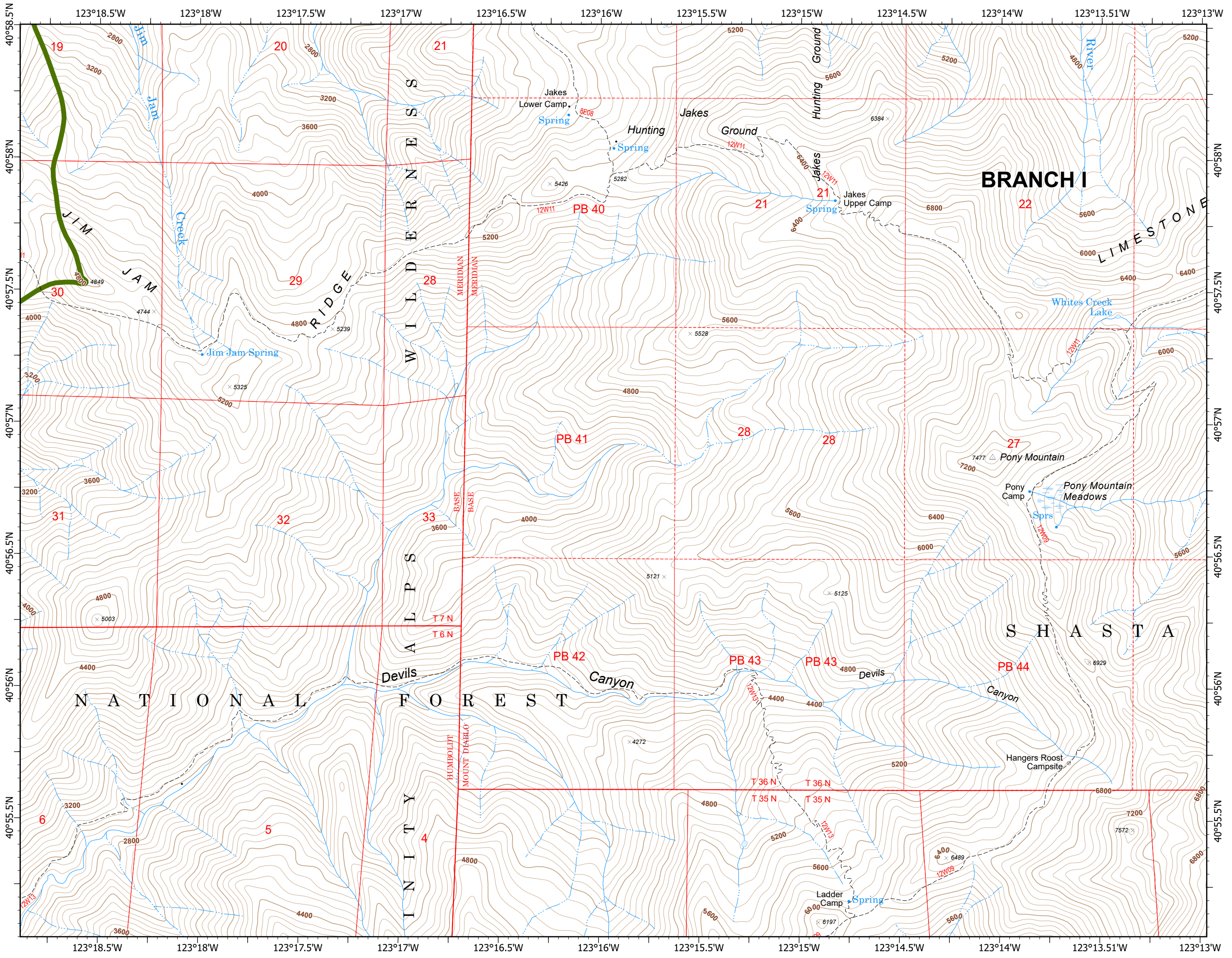
National Wilderness Area

1	2	<b>3</b>	4		
5	6	7	8		
9	10	11	12		
13	14	15	16		
17	18	19	20	21	22
23	24	25	26	27	
28	29	30	31	32	



0 0.25 0.5 Miles

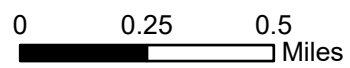
8/5/2021 2050  
 North American 1983 Datum.  
 LatLong Grid  
 Contour Interval is 40 ft.



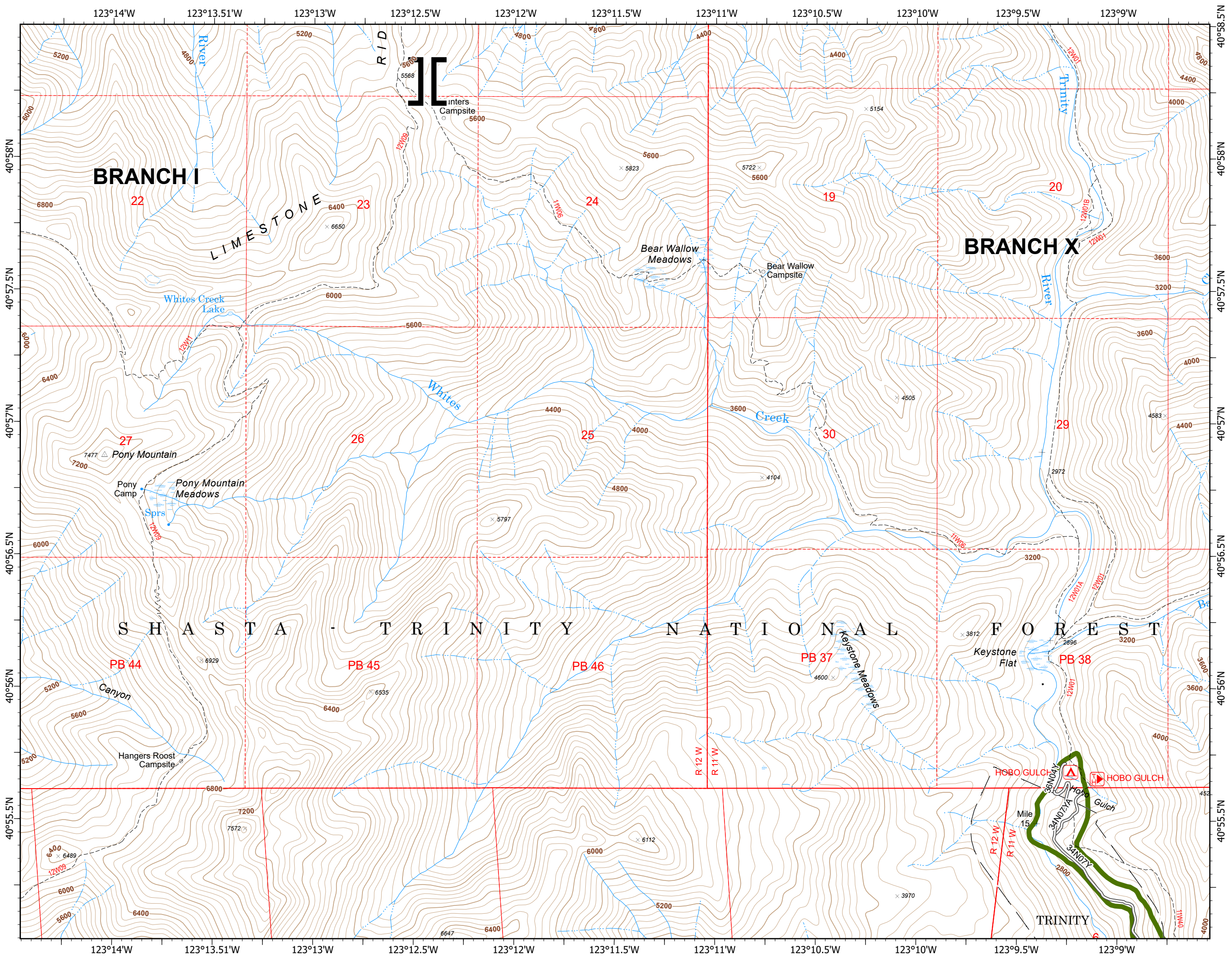


- Branch Break
- National Wilderness Area
- Nat Wild and Scenic River

1	2	3	4		
5	6	7	8		
9	10	11	12		
13	14	15	16		
17	18	19	20	21	22
23	24	25	26	27	
28	29	30	31	32	



8/5/2021 2050  
 North American 1983 Datum.  
 LatLong Grid  
 Contour Interval is 40 ft.



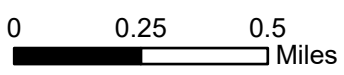
**IAP**  
 Monument  
 CA-SHF-001187  
 08/06/2021



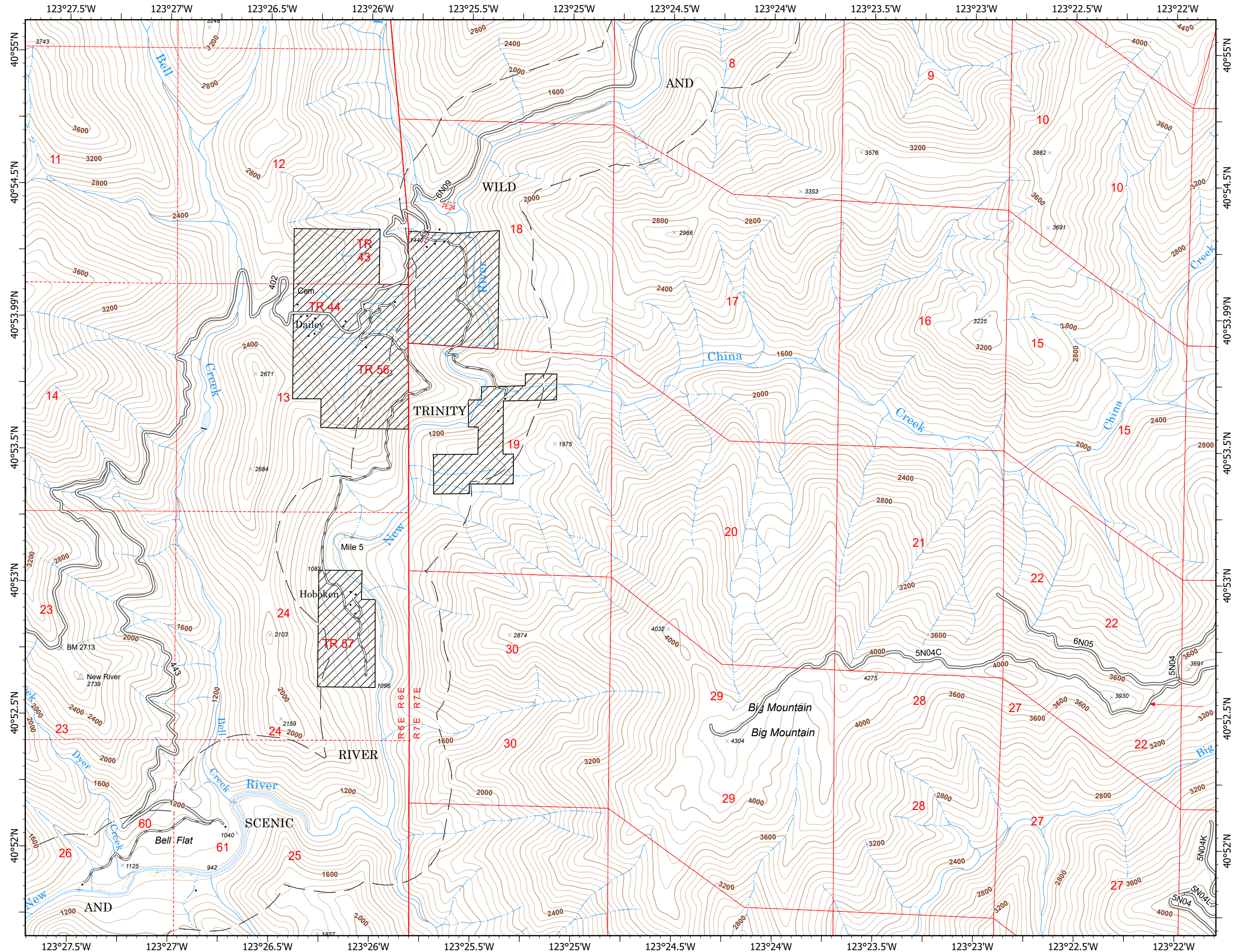
Page 5 of 32

- Non-FS Lands
- Nat Wild and Scenic River

1	2	3	4		
<b>5</b>	<b>6</b>	7	8		
9	10	11	12		
13	14	15	16		
17	18	19	20	21	22
23	24	25	26	27	
28	29	30	31	32	



8/5/2021 2051  
 North American 1983 Datum.  
 LatLong Grid  
 Contour Interval is 40 ft.



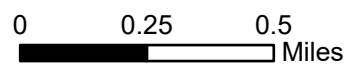
**IAP**  
 Monument  
 CA-SHF-001187  
 08/06/2021



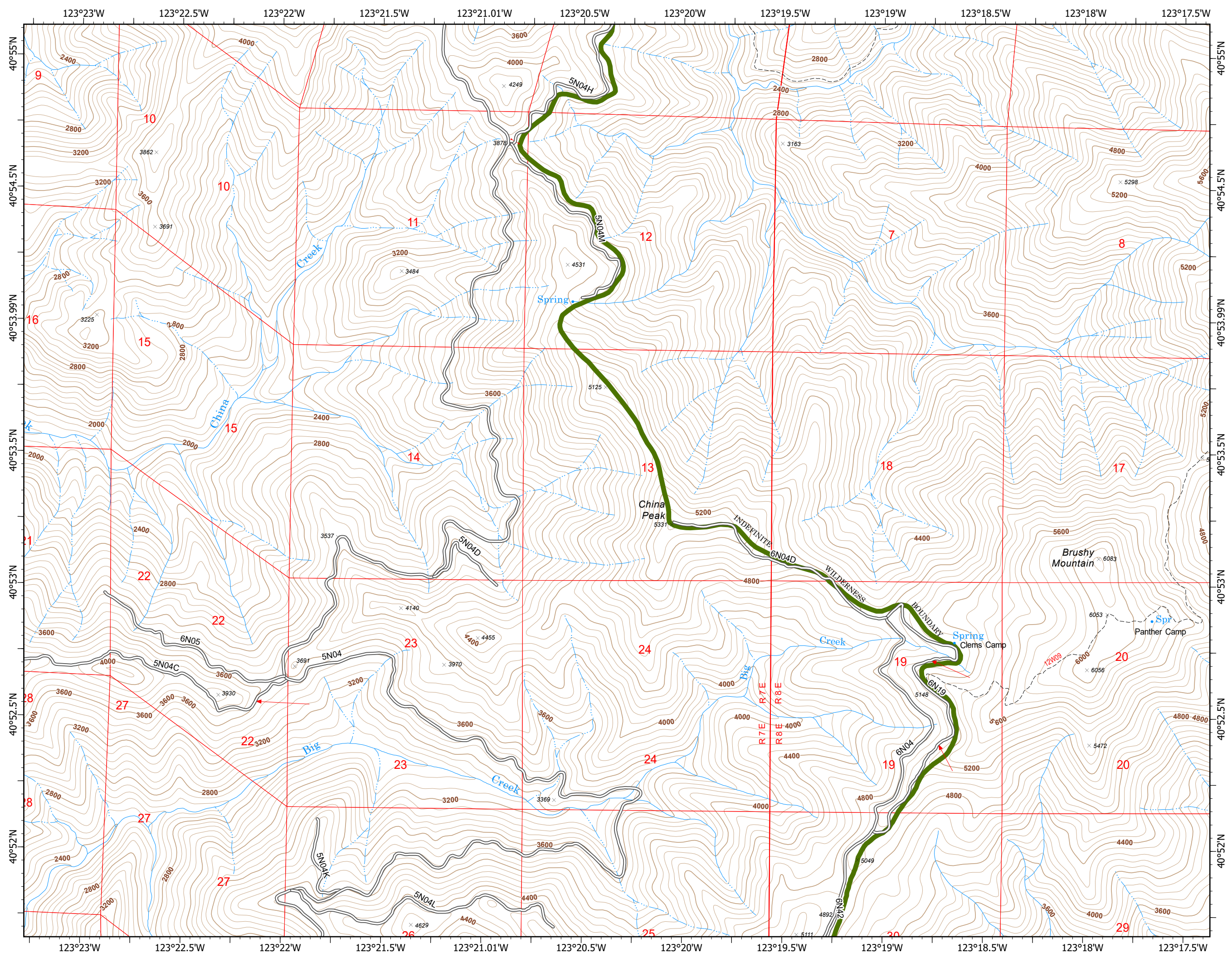
Page 6 of 32

National Wilderness Area

1	2	3	4		
5	6	7	8		
9	10	11	12		
13	14	15	16		
17	18	19	20	21	22
23	24	25	26	27	
28	29	30	31	32	



8/5/2021 2051  
 North American 1983 Datum.  
 LatLong Grid  
 Contour Interval is 40 ft.



**IAP**  
 Monument  
 CA-SHF-001187  
 08/06/2021



Page 7 of 32

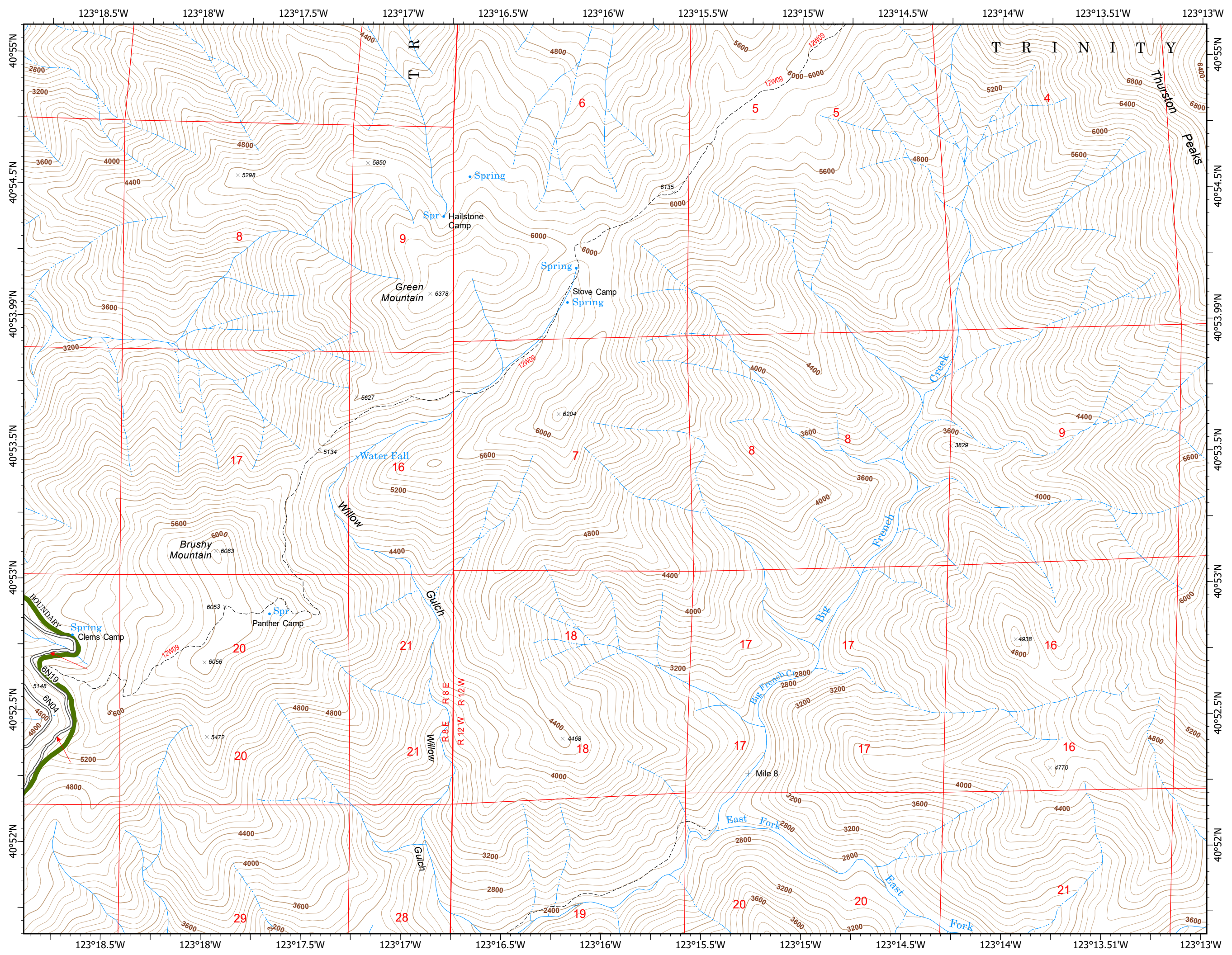
National Wilderness Area

1	2	3	4		
5	6	7	8		
9	10	11	12		
13	14	15	16		
17	18	19	20	21	22
23	24	25	26	27	
28	29	30	31	32	



0 0.25 0.5 Miles

8/5/2021 2051  
 North American 1983 Datum.  
 LatLong Grid  
 Contour Interval is 40 ft.





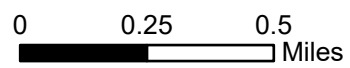
**IAP**  
 Monument  
 CA-SHF-001187  
 08/06/2021



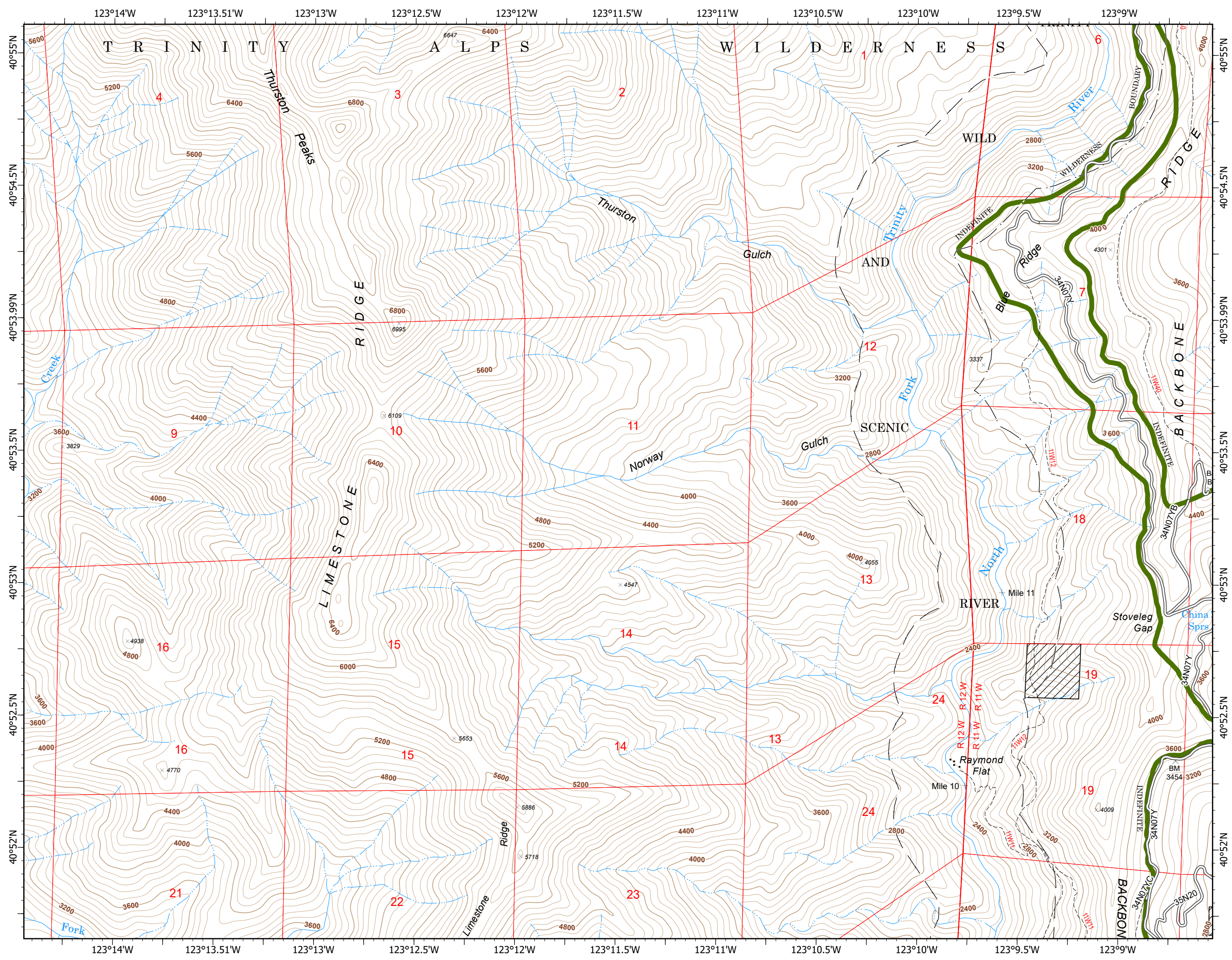
Page 8 of 32

- Non-FS Lands
- National Wilderness Area
- Nat Wild and Scenic River

1	2	3	4		
5	6	7	8		
9	10	11	12		
13	14	15	16		
17	18	19	20	21	22
23	24	25	26	27	
28	29	30	31	32	



8/5/2021 2051  
 North American 1983 Datum.  
 LatLong Grid  
 Contour Interval is 40 ft.



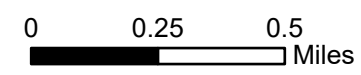
**IAP**  
 Monument  
 CA-SHF-001187  
 08/06/2021



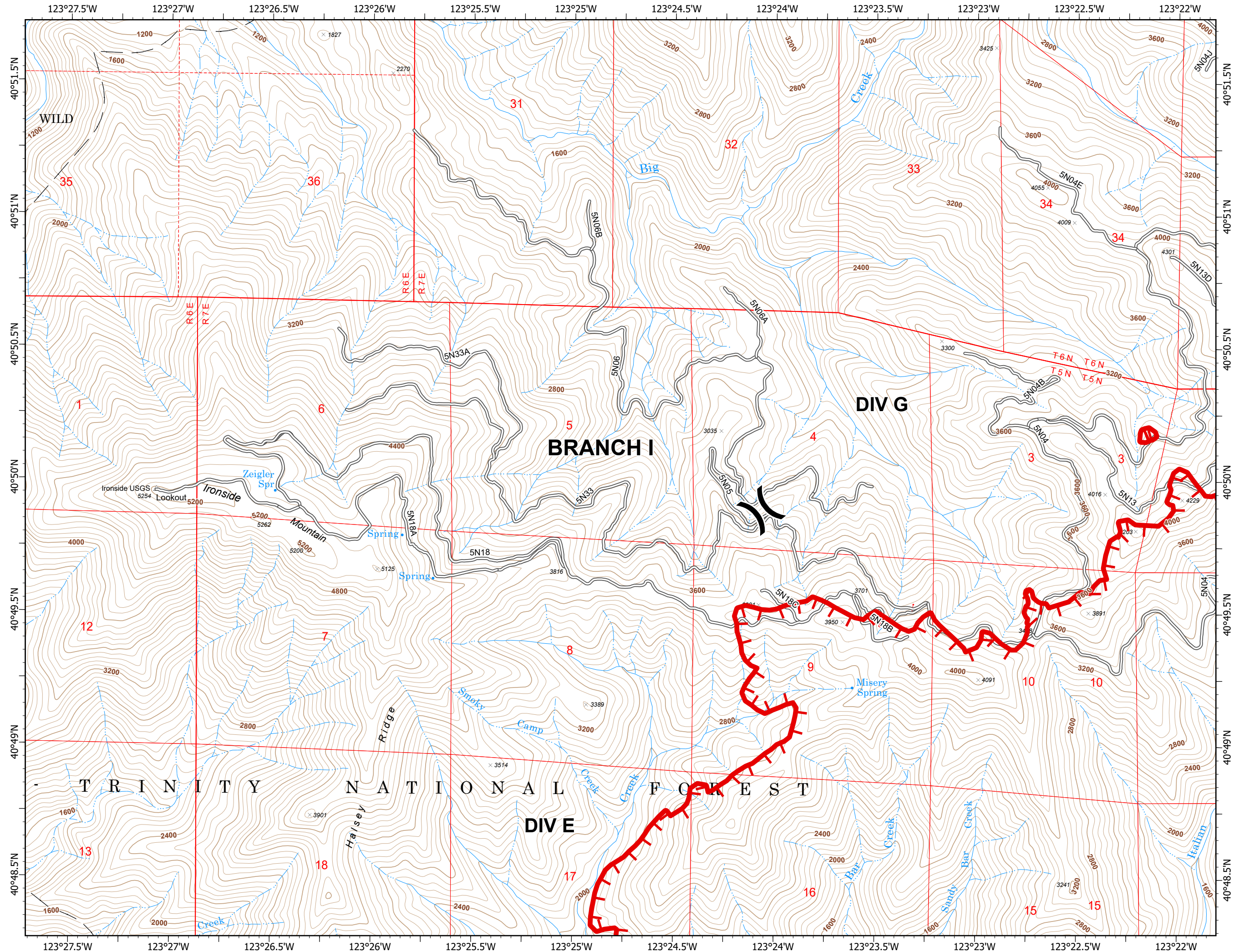
Page 9 of 32

- Division Break
- Fire Edge
- Nat Wild and Scenic River

1	2	3	4		
5	6	7	8		
9	10	11	12		
13	14	15	16		
17	18	19	20	21	22
23	24	25	26	27	
28	29	30	31	32	







8/5/2021 2051  
 North American 1983 Datum.  
 LatLong Grid  
 Contour Interval is 40 ft.



**IAP**  
 Monument  
 CA-SHF-001187  
 08/06/2021



Page 10 of 32

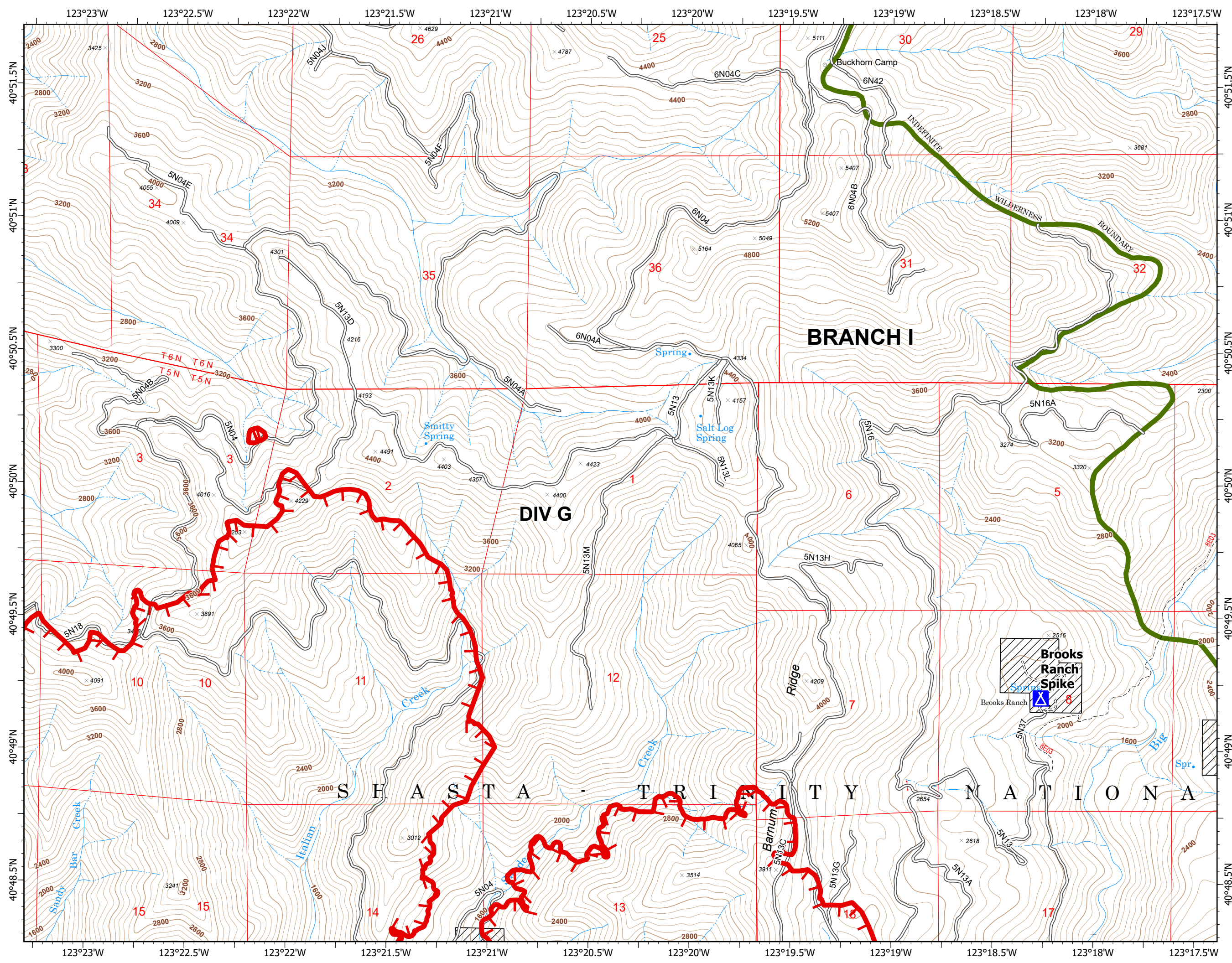
-  Camp
-  Fire Edge
-  Non-FS Lands
-  National Wilderness Area

1	2	3	4		
5	6	7	8		
9	10	11	12		
13	14	15	16		
17	18	19	20	21	22
23	24	25	26	27	
28	29	30	31	32	



0 0.25 0.5 Miles




8/5/2021 2051  
 North American 1983 Datum.  
 LatLong Grid  
 Contour Interval is 40 ft.



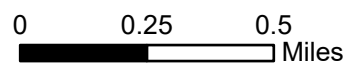
**IAP**  
 Monument  
 CA-SHF-001187  
 08/06/2021



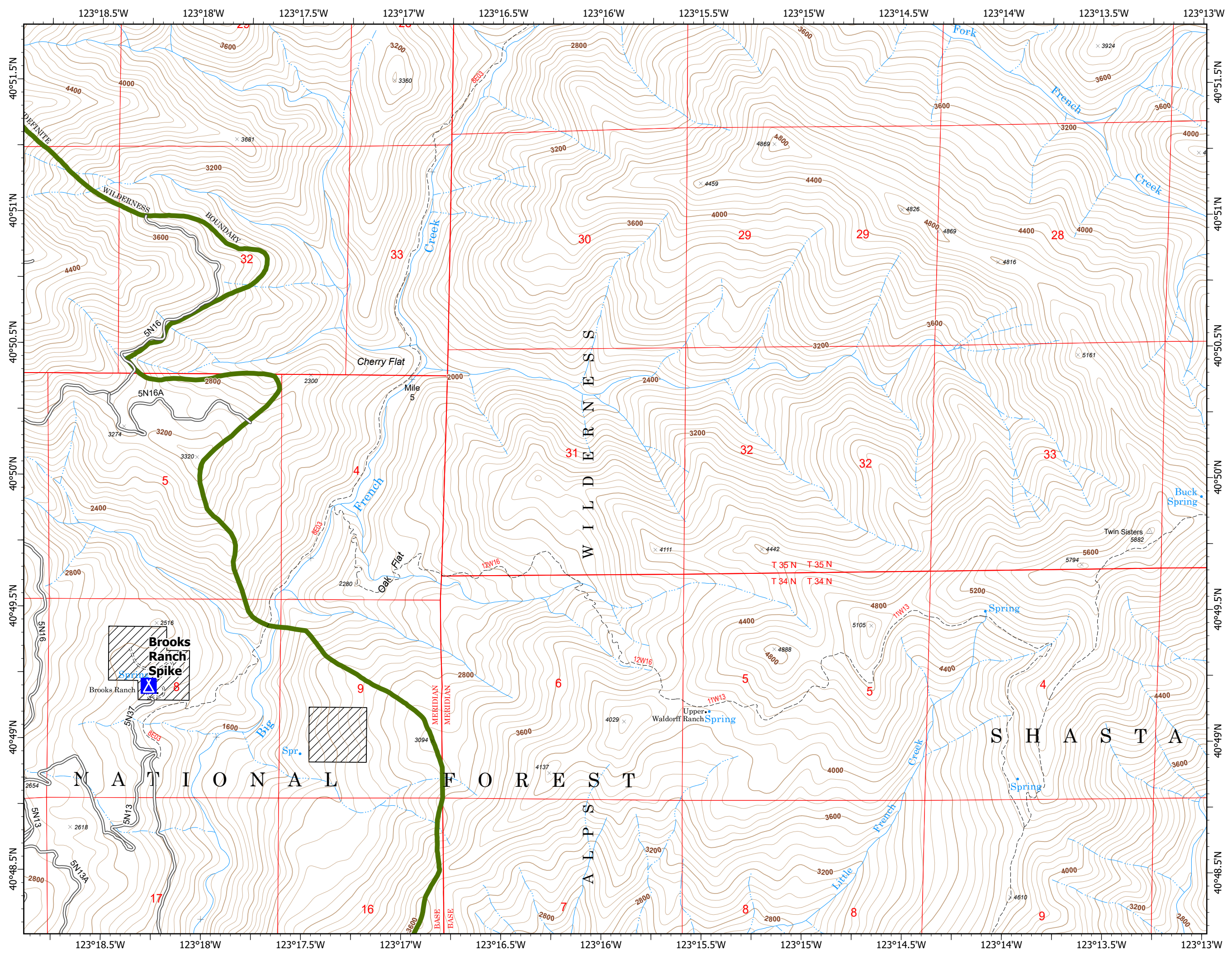
Page 11 of 32

-  Camp
-  Non-FS Lands
-  National Wilderness Area

1	2	3	4		
5	6	7	8		
9	10	11	12		
13	14	15	16		
17	18	19	20	21	22
23	24	25	26	27	
28	29	30	31	32	



8/5/2021 2051  
 North American 1983 Datum.  
 LatLong Grid  
 Contour Interval is 40 ft.



**IAP**  
 Monument  
 CA-SHF-001187  
 08/06/2021



Page 12 of 32

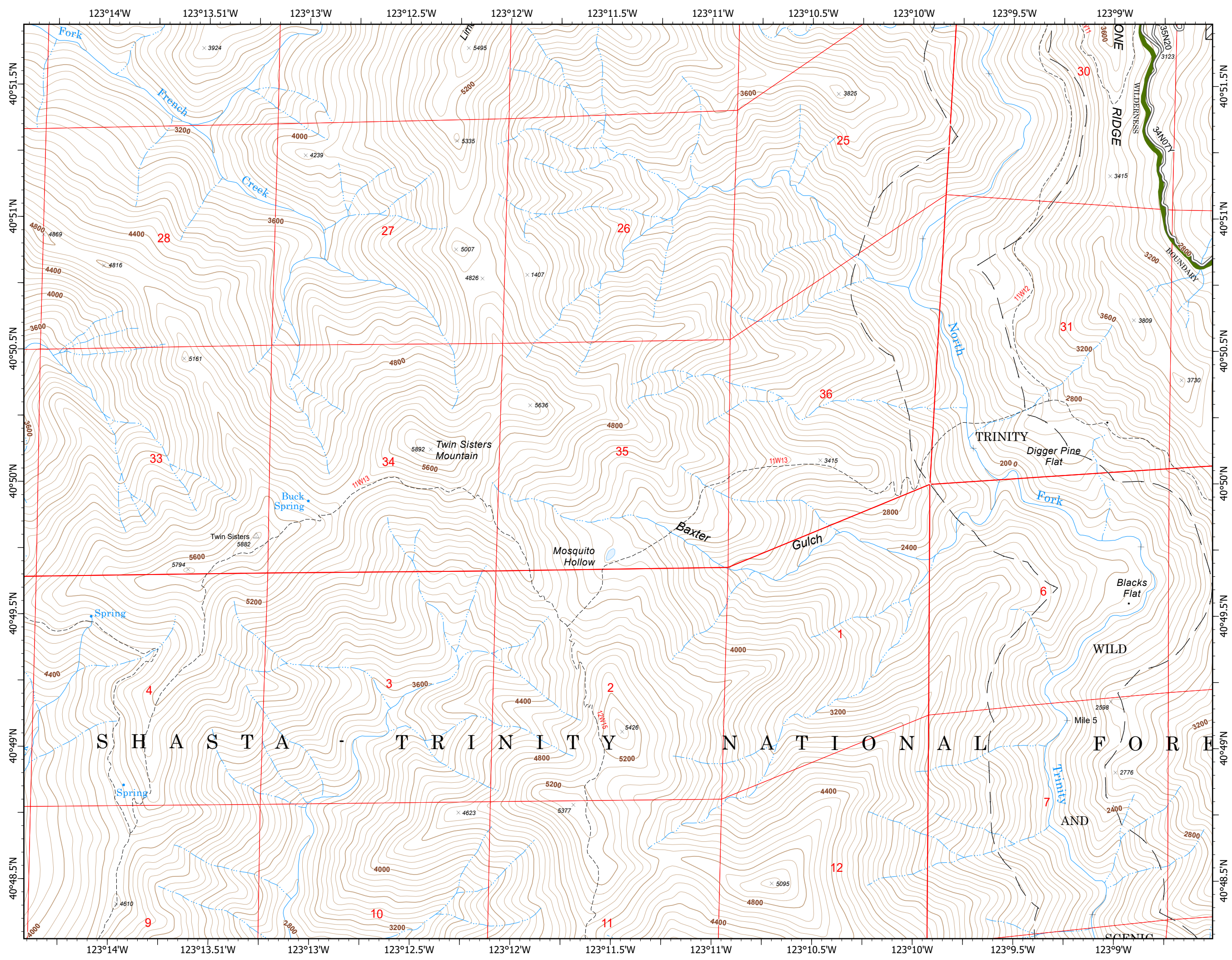
- Non-FS Lands
- National Wilderness Area
- Nat Wild and Scenic River

1	2	3	4		
5	6	7	8		
9	10	11	12		
13	14	15	16		
17	18	19	20	21	22
23	24	25	26	27	
28	29	30	31	32	



0 0.25 0.5 Miles

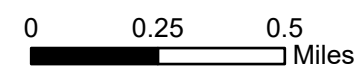
8/5/2021 2051  
 North American 1983 Datum.  
 LatLong Grid  
 Contour Interval is 40 ft.



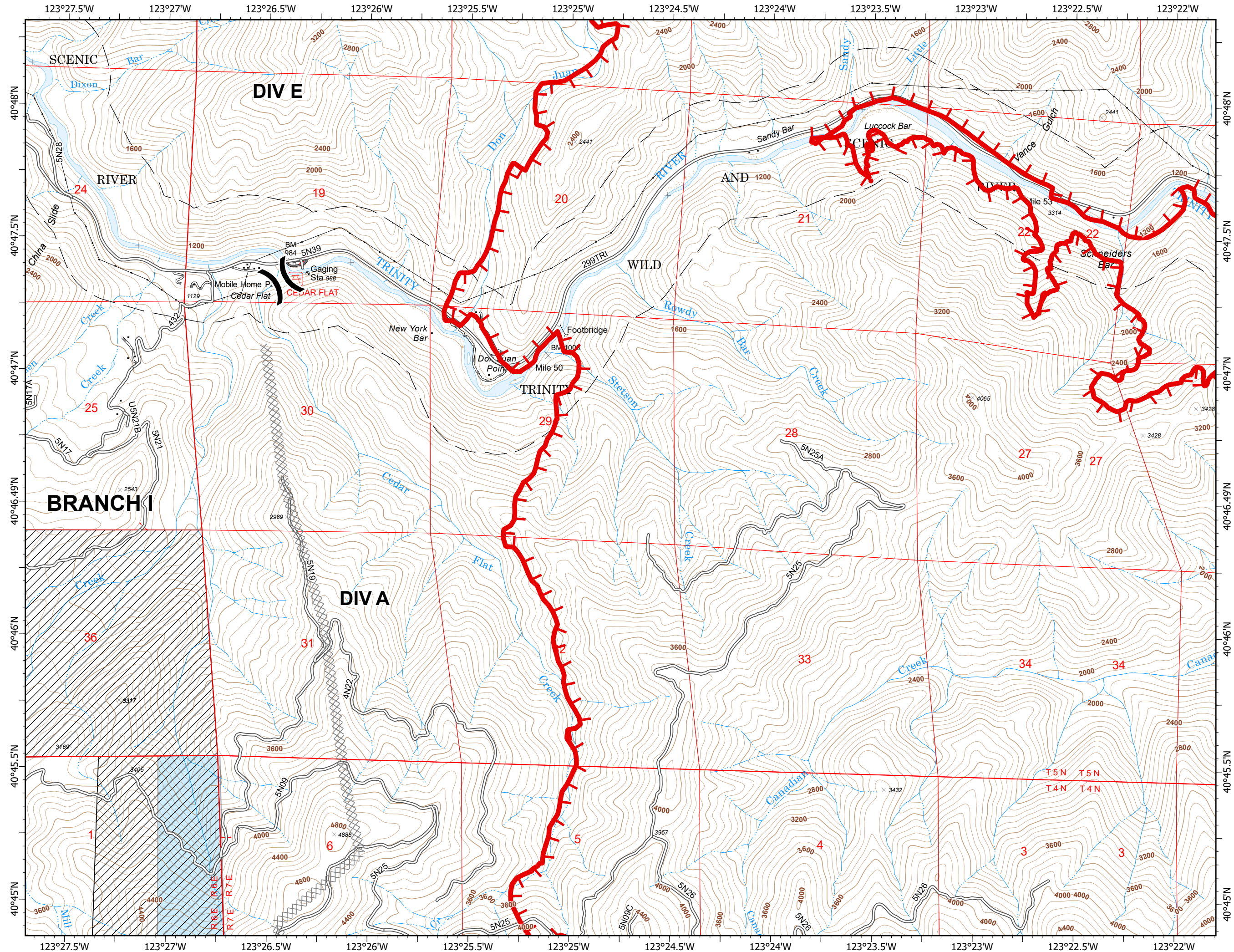


- Division Break
- Planned Dozer Line
- Fire Edge
- Non-FS Lands
- SIERRA PACIFIC INDUSTRIES
- Nat Wild and Scenic River

1	2	3	4		
5	6	7	8		
9	10	11	12		
13	14	15	16		
17	18	19	20	21	22
23	24	25	26	27	
28	29	30	31	32	



8/5/2021 2051  
 North American 1983 Datum.  
 LatLong Grid  
 Contour Interval is 40 ft.



**IAP**  
 Monument  
 CA-SHF-001187  
 08/06/2021



Page 14 of 32

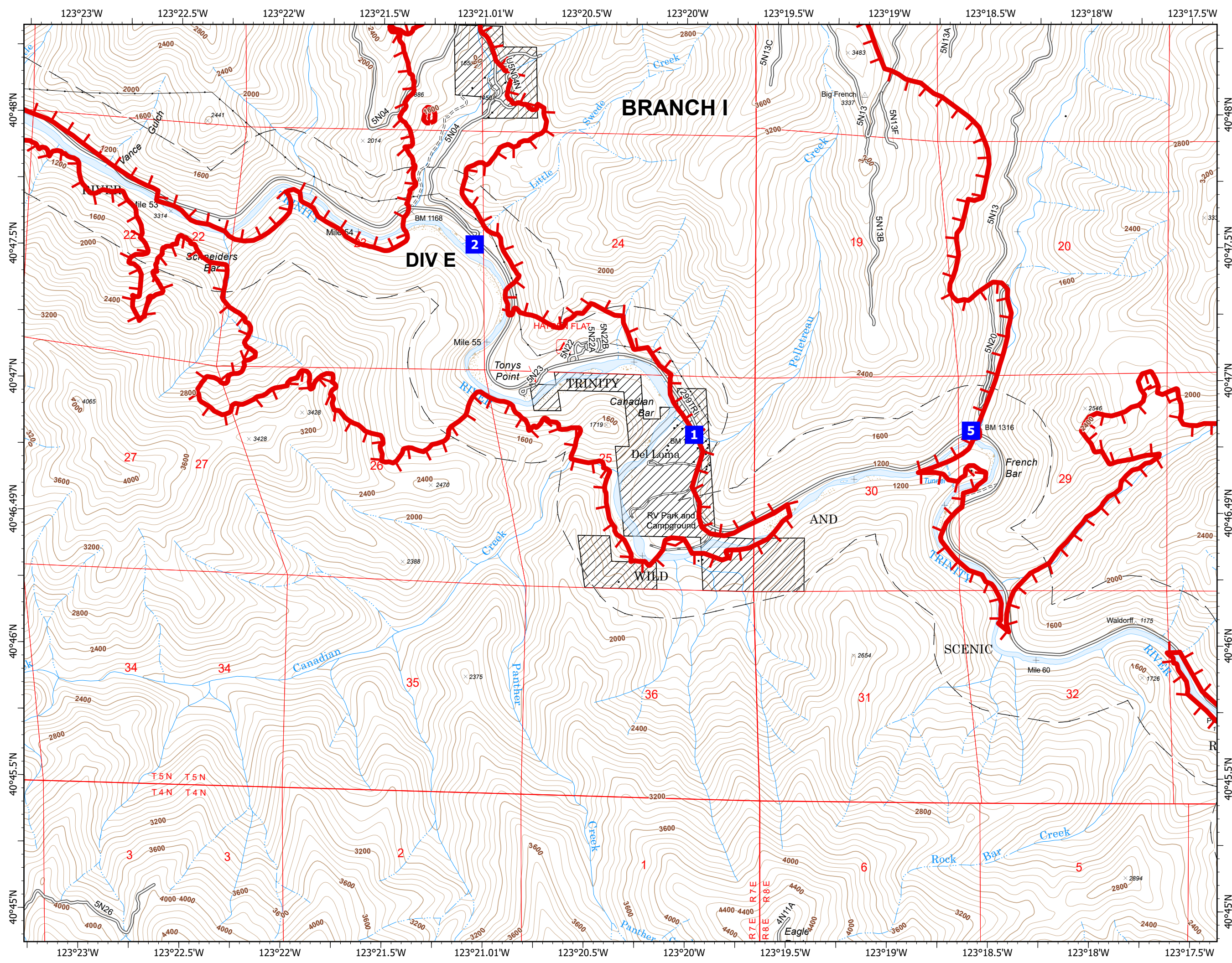
- Drop Point
- Fire Edge
- Non-FS Lands
- Nat Wild and Scenic River

1	2	3	4		
5	6	7	8		
9	10	11	12		
13	14	15	16		
17	18	19	20	21	22
23	24	25	26	27	
28	29	30	31	32	



0 0.25 0.5 Miles

8/5/2021 2051  
 North American 1983 Datum.  
 LatLong Grid  
 Contour Interval is 40 ft.



**IAP**  
 Monument  
 CA-SHF-001187  
 08/06/2021



Page 15 of 32

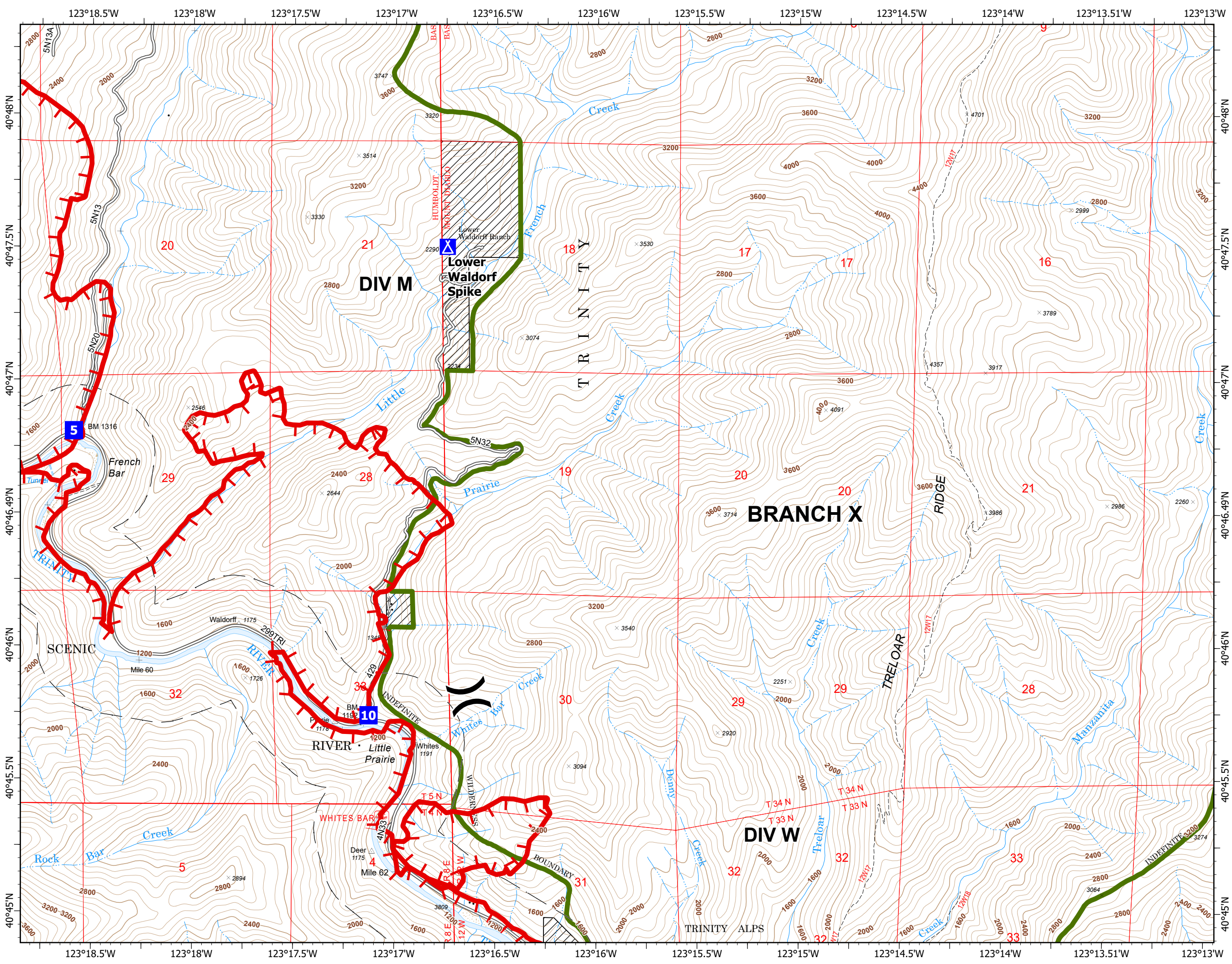
- Division Break
- Drop Point
- Camp
- Fire Edge
- Non-FS Lands
- National Wilderness Area
- Nat Wild and Scenic River

1	2	3	4
5	6	7	8
9	10	11	12
13	14	15	16
17	18	19	20
21	22		
23	24	25	26
27	28	29	30
31	32		



0 0.25 0.5  
 Miles

8/5/2021 2052  
 North American 1983 Datum.  
 LatLong Grid  
 Contour Interval is 40 ft.









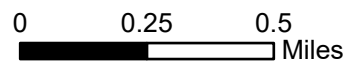
**IAP**  
 Monument  
 CA-SHF-001187  
 08/06/2021



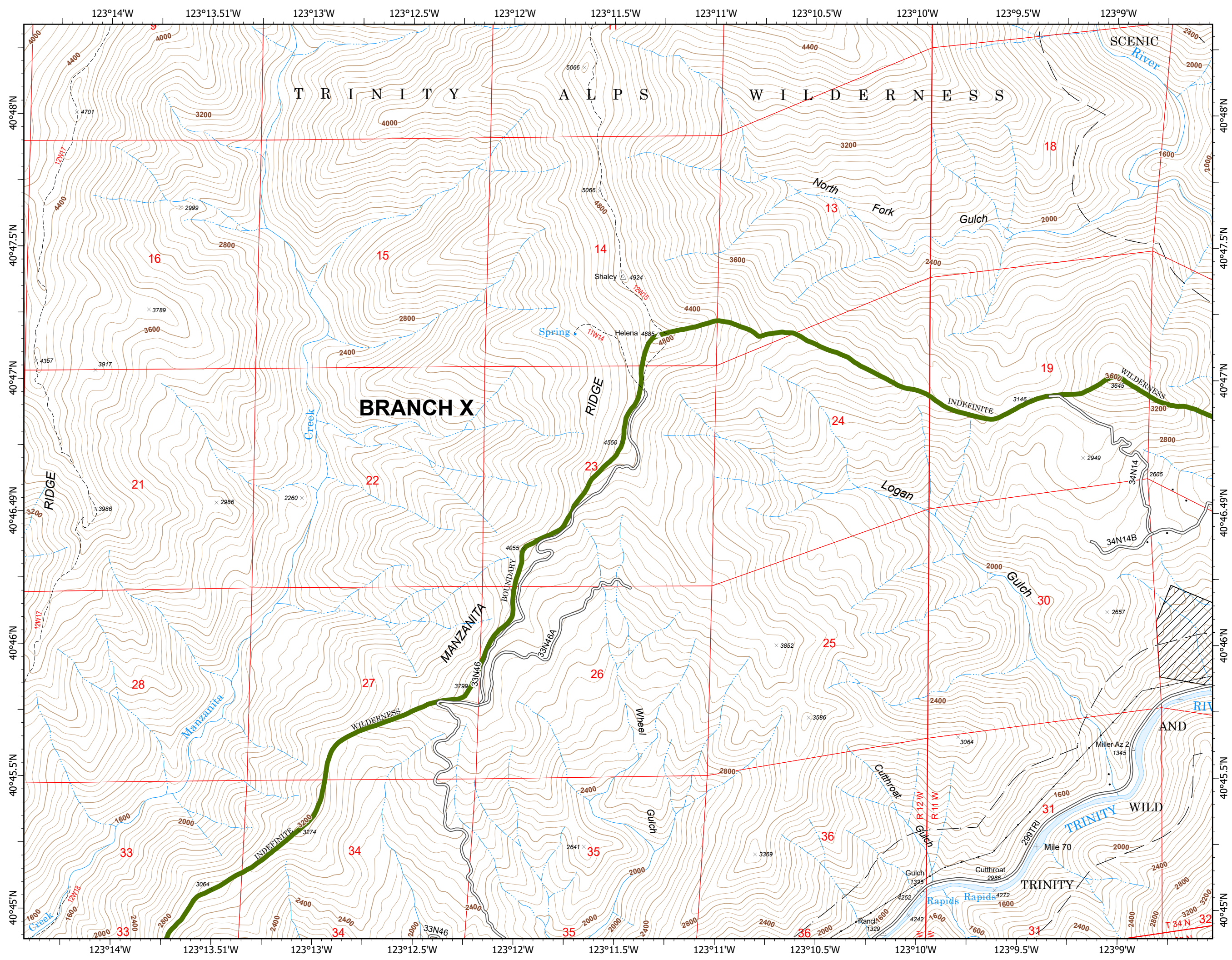
Page 16 of 32

-  Aerial Hazard
-  Non-FS Lands
-  National Wilderness Area
-  Nat Wild and Scenic River

1	2	3	4		
5	6	7	8		
9	10	11	12		
13	14	15	16		
17	18	19	20	21	22
23	24	25	26	27	
28	29	30	31	32	



8/5/2021 2052  
 North American 1983 Datum.  
 LatLong Grid  
 Contour Interval is 40 ft.



**IAP**  
 Monument  
 CA-SHF-001187  
 08/06/2021



Page 17 of 32

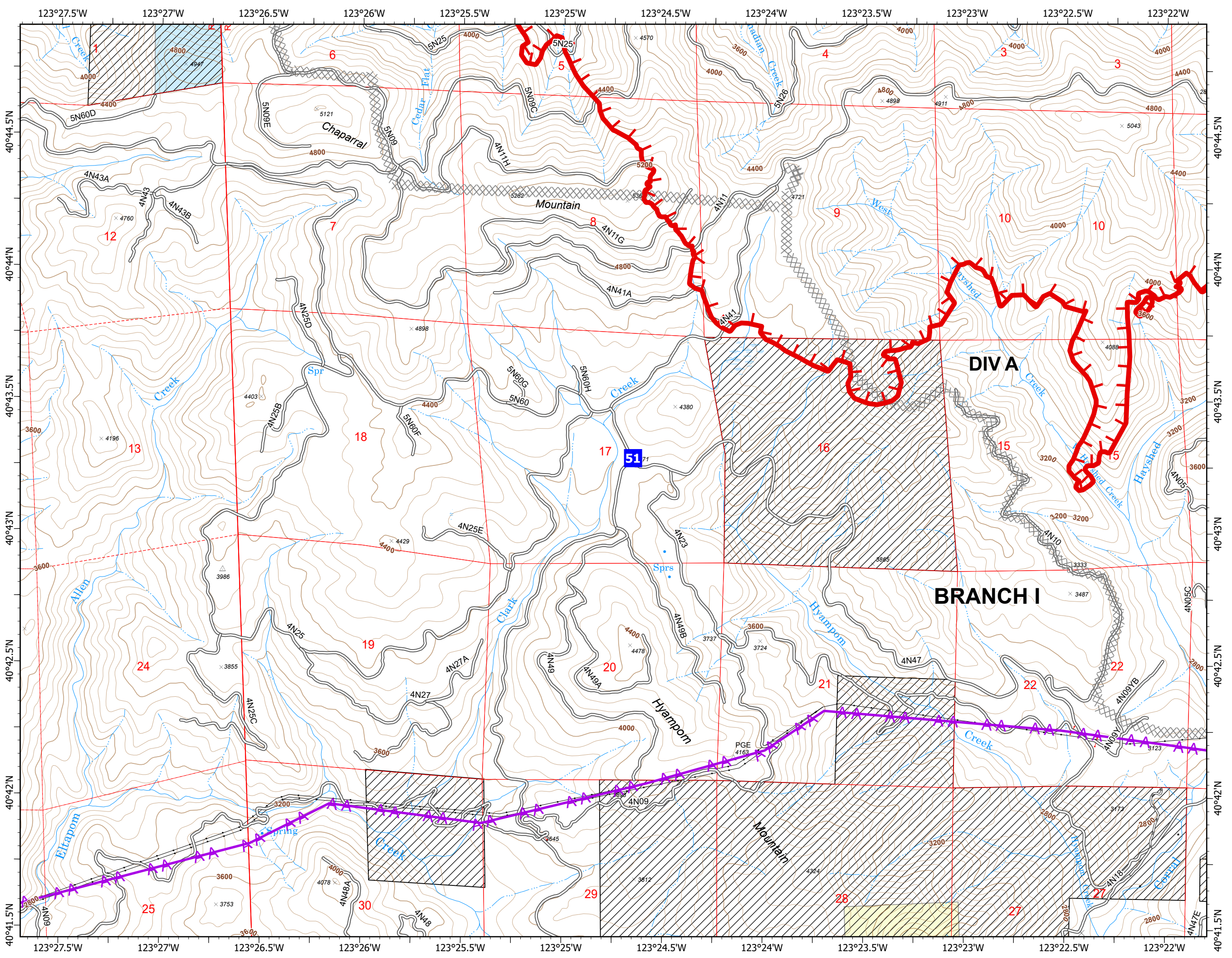
- Drop Point
- Planned Dozer Line
- ▲▲ Aerial Hazard
- Fire Edge
- Non-FS Lands
- CRANE MILLS
- SIERRA PACIFIC INDUSTRIES

1	2	3	4		
5	6	7	8		
9	10	11	12		
13	14	15	16		
17	18	19	20	21	22
23	24	25	26	27	
28	29	30	31	32	



0 0.25 0.5 Miles

8/5/2021 2052  
 North American 1983 Datum.  
 LatLong Grid  
 Contour Interval is 40 ft.

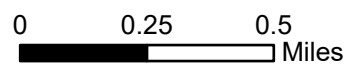


**IAP**  
 Monument  
 CA-SHF-001187  
 08/06/2021

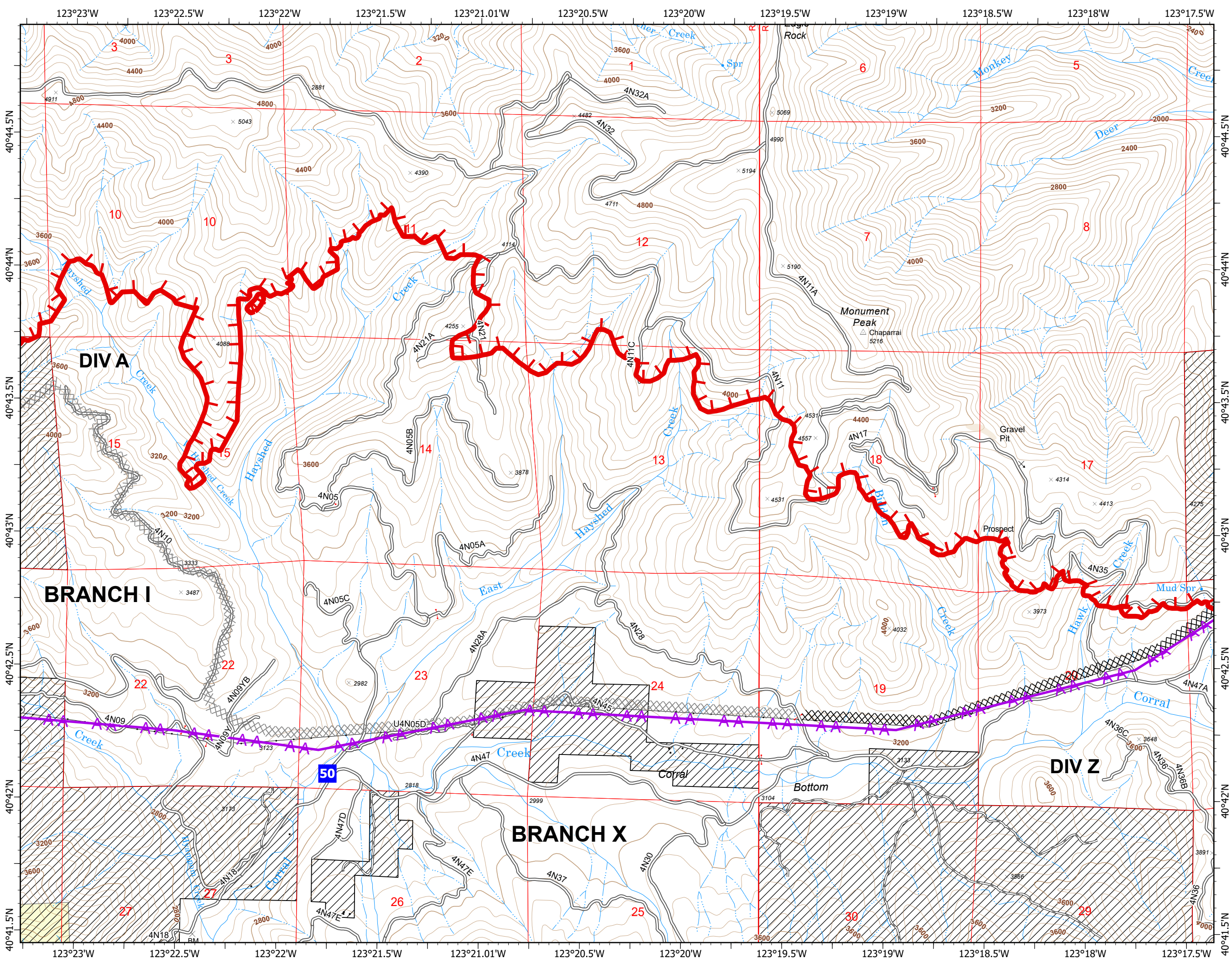


- Drop Point
- XXXX Completed Dozer Line
- XXXX Planned Dozer Line
- AA Aerial Hazard
- ▬ Fire Edge
- ▨ Non-FS Lands
- CRANE MILLS

1	2	3	4		
5	6	7	8		
9	10	11	12		
13	14	15	16		
17	18	19	20	21	22
23	24	25	26	27	
28	29	30	31	32	



8/5/2021 2052  
 North American 1983 Datum.  
 LatLong Grid  
 Contour Interval is 40 ft.



**IAP**  
 Monument  
 CA-SHF-001187  
 08/06/2021



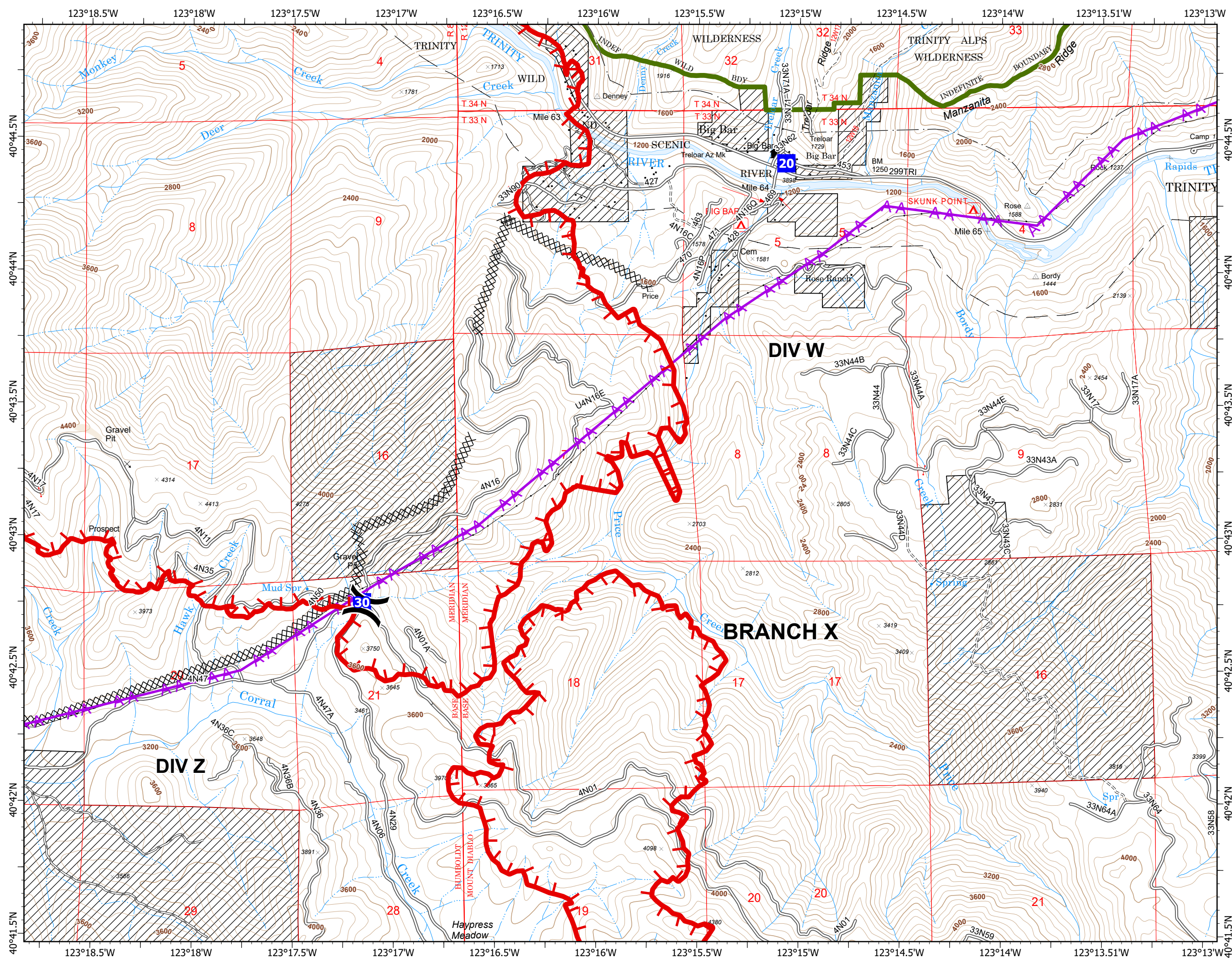
- Division Break
- Drop Point
- Completed Dozer Line
- Aerial Hazard
- Fire Edge
- Non-FS Lands
- National Wilderness Area
- Nat Wild and Scenic River

1	2	3	4
5	6	7	8
9	10	11	12
13	14	15	16
17	18	19	20
21	22	23	24
25	26	27	28
29	30	31	32







0 0.25 0.5  
 Miles

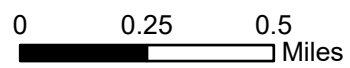
8/5/2021 2052  
 North American 1983 Datum.  
 LatLong Grid  
 Contour Interval is 40 ft.



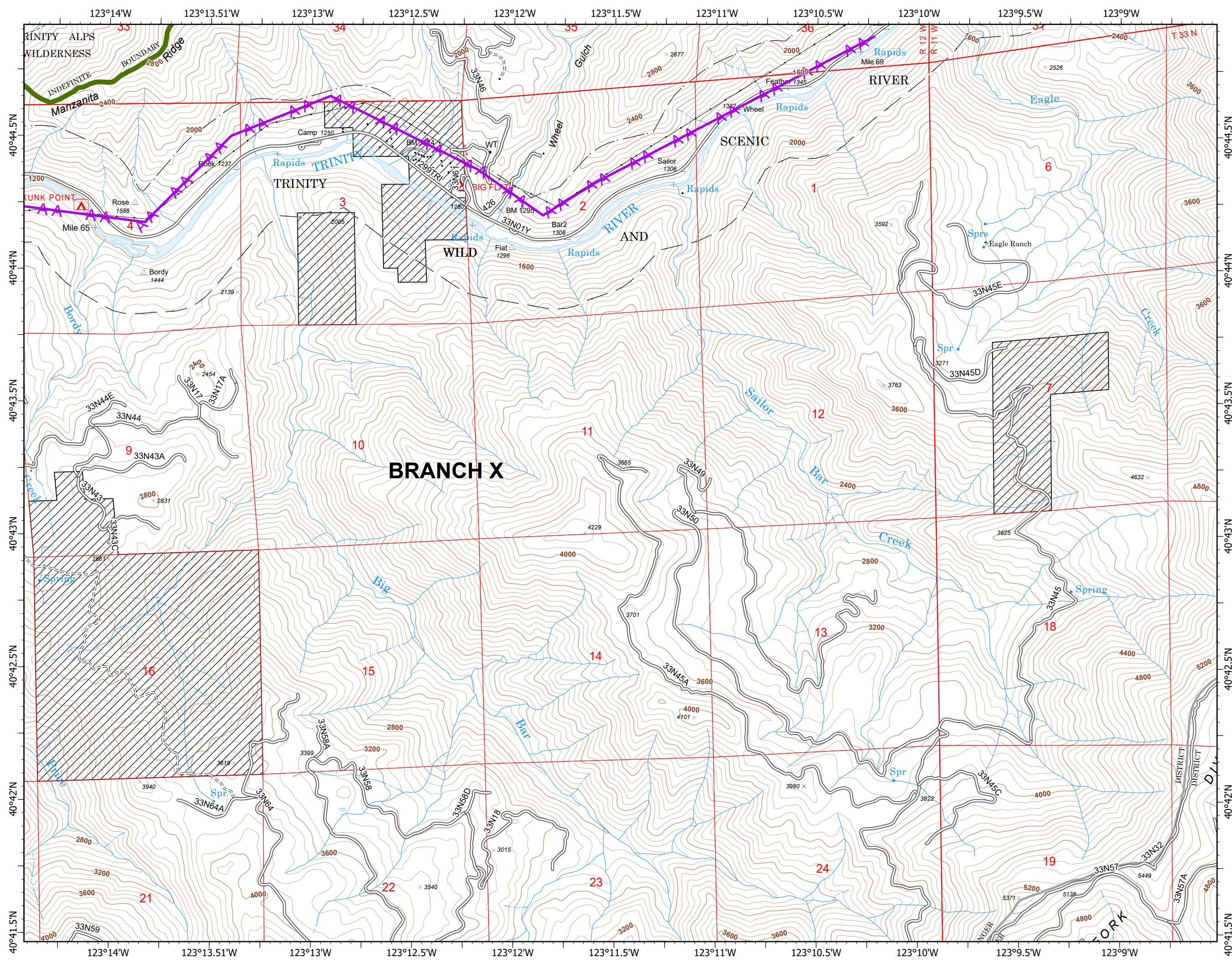


-  Aerial Hazard
-  Non-FS Lands
-  National Wilderness Area
-  Nat Wild and Scenic River

1	2	3	4		
5	6	7	8		
9	10	11	12		
13	14	15	16		
17	18	19	20	21	22
23	24	25	26	27	
28	29	30	31	32	



8/5/2021 2052  
 North American 1983 Datum.  
 LatLong Grid  
 Contour Interval is 40 ft.



**IAP**  
 Monument  
 CA-SHF-001187  
 08/06/2021



Page 21 of 32

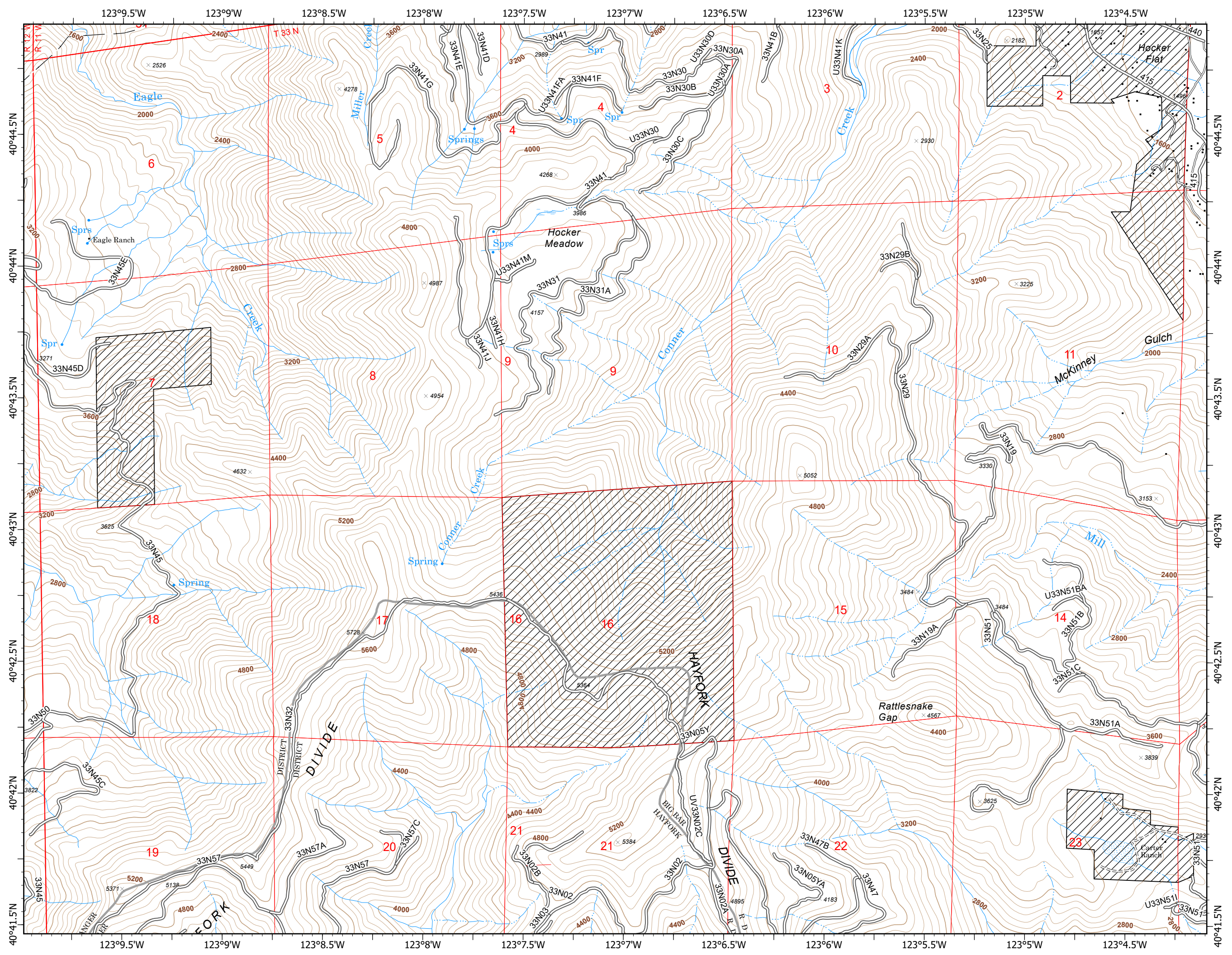
- Non-FS Lands
- Nat Wild and Scenic River

1	2	3	4		
5	6	7	8		
9	10	11	12		
13	14	15	16		
17	18	19	20	<b>21</b>	22
23	24	25	26	27	
28	29	30	31	32	



0 0.25 0.5 Miles






8/5/2021 2052  
 North American 1983 Datum.  
 LatLong Grid  
 Contour Interval is 40 ft.



**IAP**  
**Monument**  
**CA-SHF-001187**  
**08/06/2021**



Page 22 of 32

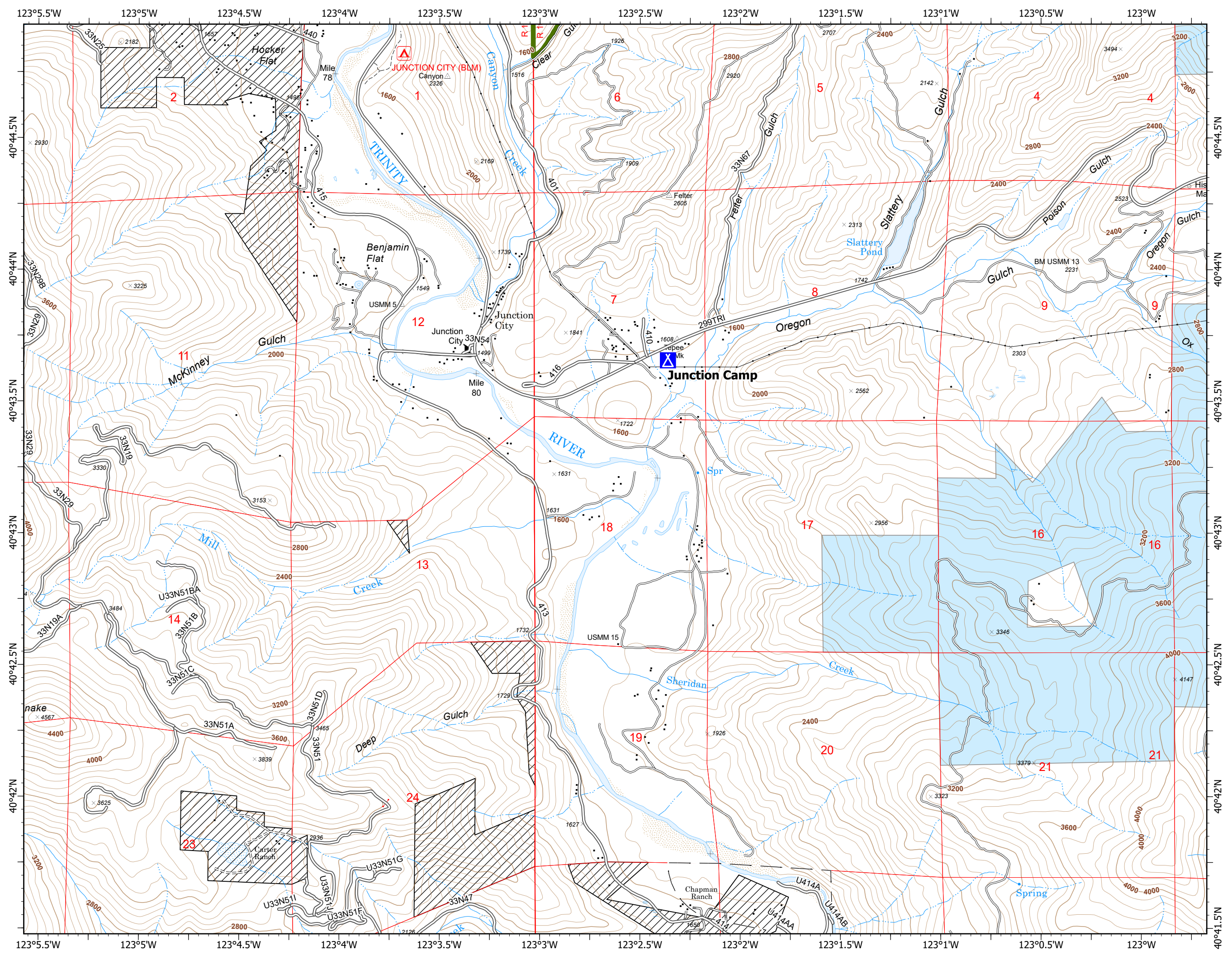
-  Camp
-  Non-FS Lands
-  SIERRA PACIFIC INDUSTRIES
-  National Wilderness Area
-  Nat Wild and Scenic River

1	2	3	4		
5	6	7	8		
9	10	11	12		
13	14	15	16		
17	18	19	20	21	22
23	24	25	26	27	
28	29	30	31	32	



0 0.25 0.5 Miles

8/5/2021 2052  
 North American 1983 Datum.  
 LatLong Grid  
 Contour Interval is 40 ft.



**IAP**  
 Monument  
 CA-SHF-001187  
 08/06/2021



Page 23 of 32

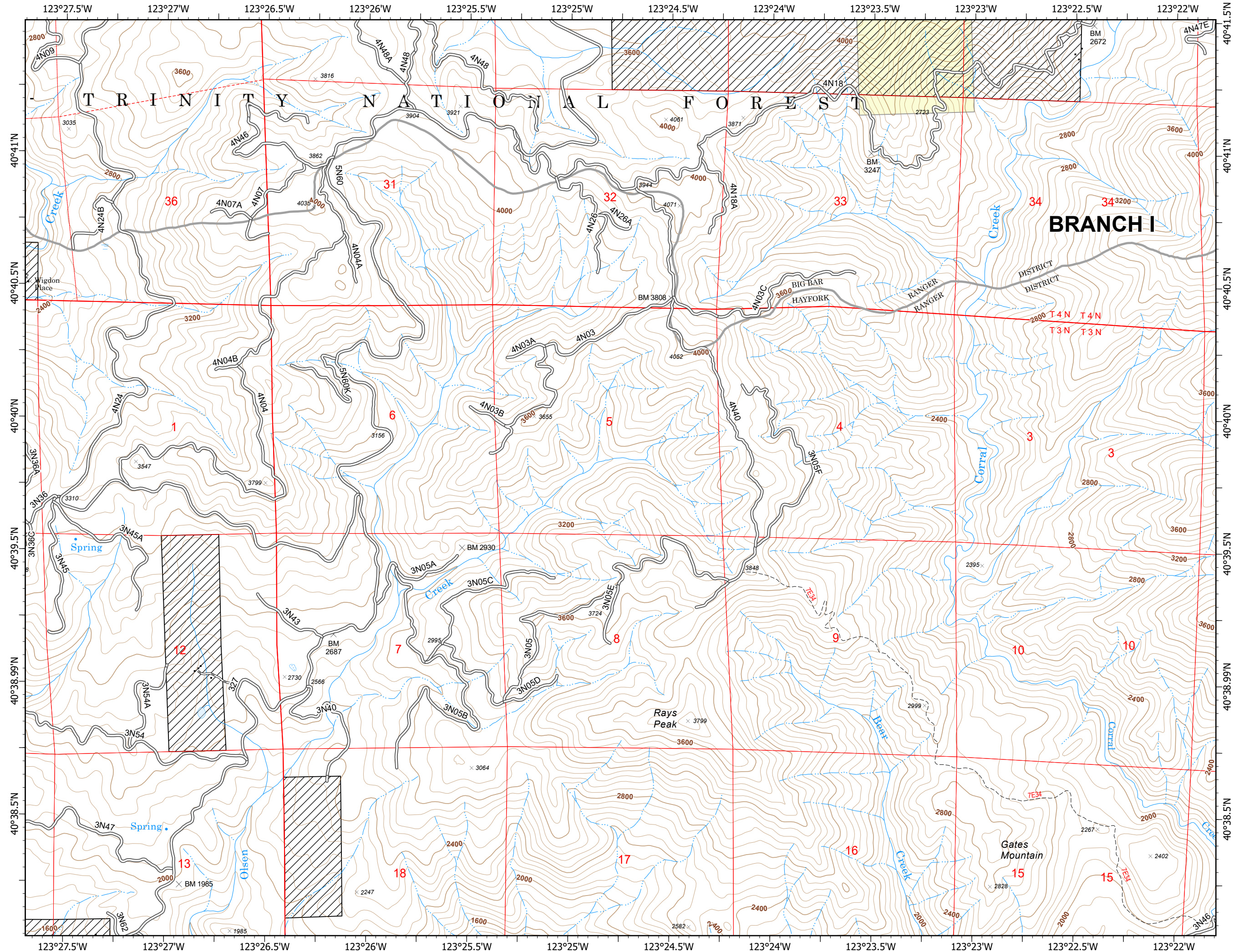
Non-FS Lands  
 CRANE MILLS

1	2	3	4		
5	6	7	8		
9	10	11	12		
13	14	15	16		
17	18	19	20	21	22
23	24	25	26	27	
28	29	30	31	32	



0 0.25 0.5  
 Miles

8/5/2021 2052  
 North American 1983 Datum.  
 LatLong Grid  
 Contour Interval is 40 ft.








**IAP**  
 Monument  
 CA-SHF-001187  
 08/06/2021



Page 24 of 32

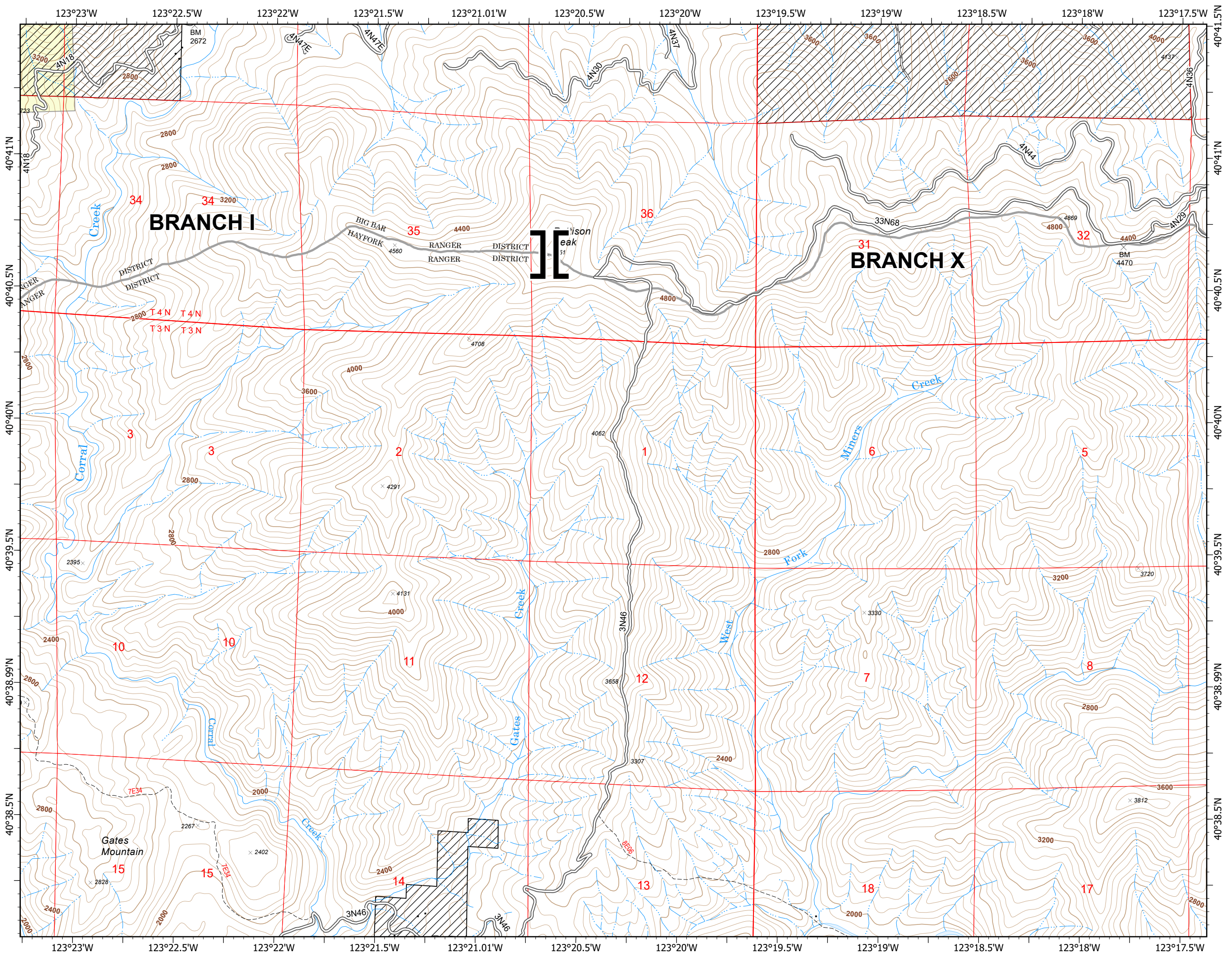
-  Branch Break
-  Non-FS Lands
-  CRANE MILLS

1	2	3	4		
5	6	7	8		
9	10	11	12		
13	14	15	16		
17	18	19	20	21	22
23	24	25	26	27	
28	29	30	31	32	






0 0.25 0.5  
 Miles

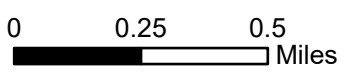
8/5/2021 2052  
 North American 1983 Datum.  
 LatLong Grid  
 Contour Interval is 40 ft.



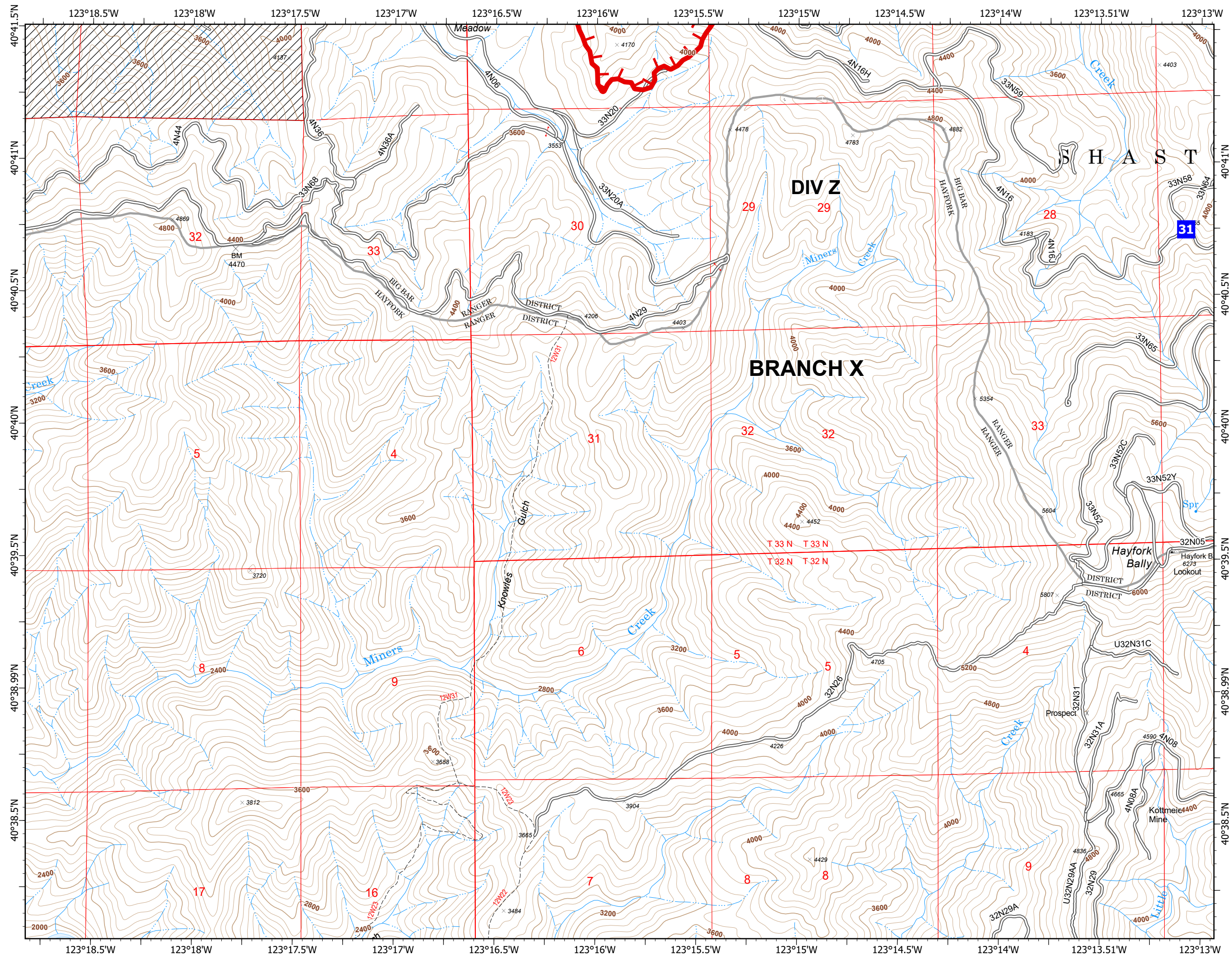


-  Drop Point
-  Fire Edge
-  Non-FS Lands

1	2	3	4		
5	6	7	8		
9	10	11	12		
13	14	15	16		
17	18	19	20	21	22
23	24	25	26	27	
28	29	30	31	32	



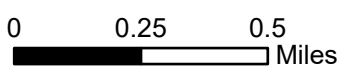
8/5/2021 2052  
 North American 1983 Datum.  
 LatLong Grid  
 Contour Interval is 40 ft.



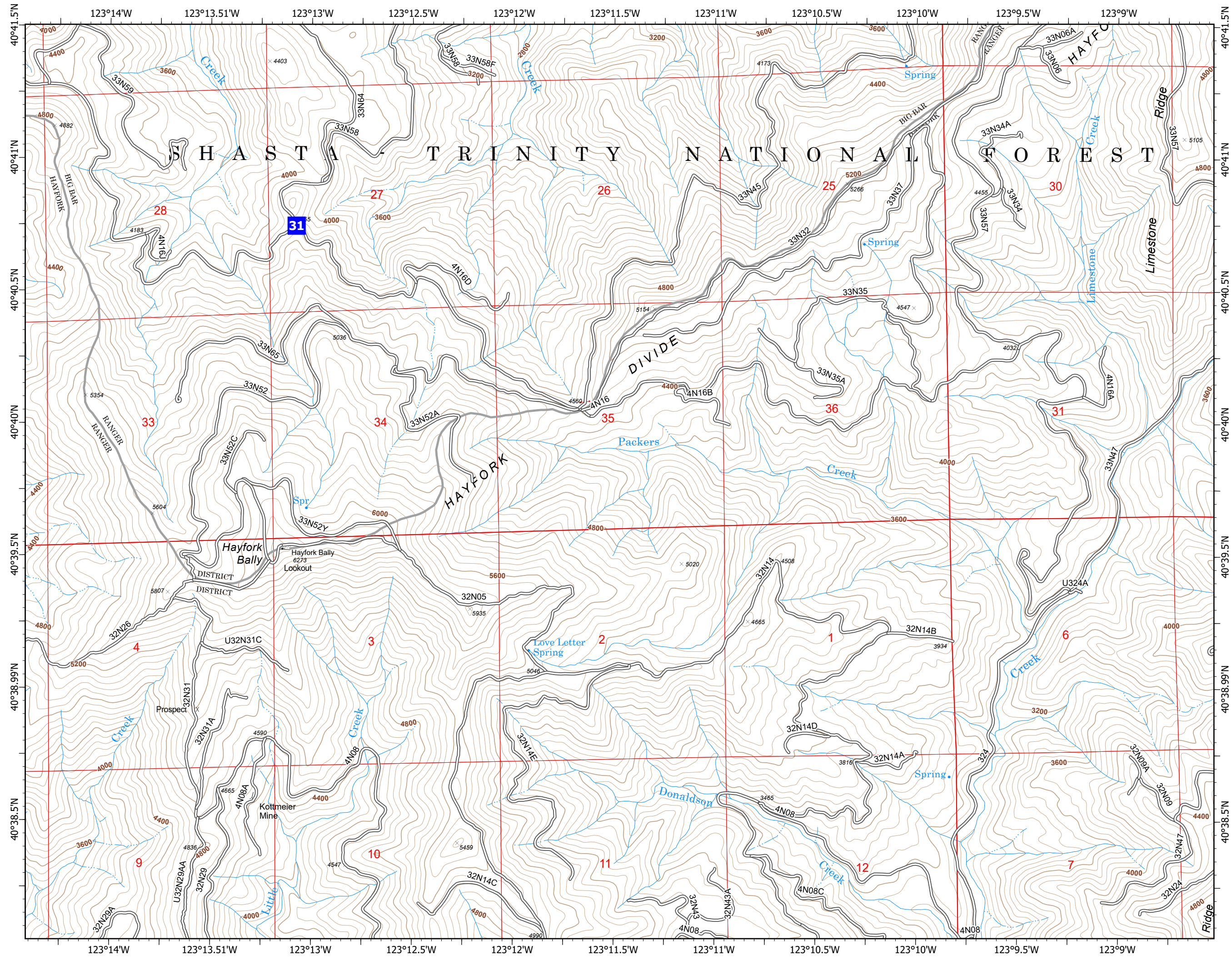


 Drop Point

1	2	3	4		
5	6	7	8		
9	10	11	12		
13	14	15	16		
17	18	19	20	21	22
23	24	25	26	27	
28	29	30	31	32	



8/5/2021 2053  
 North American 1983 Datum.  
 LatLong Grid  
 Contour Interval is 40 ft.



**IAP**  
 Monument  
 CA-SHF-001187  
 08/06/2021



Page 27 of 32

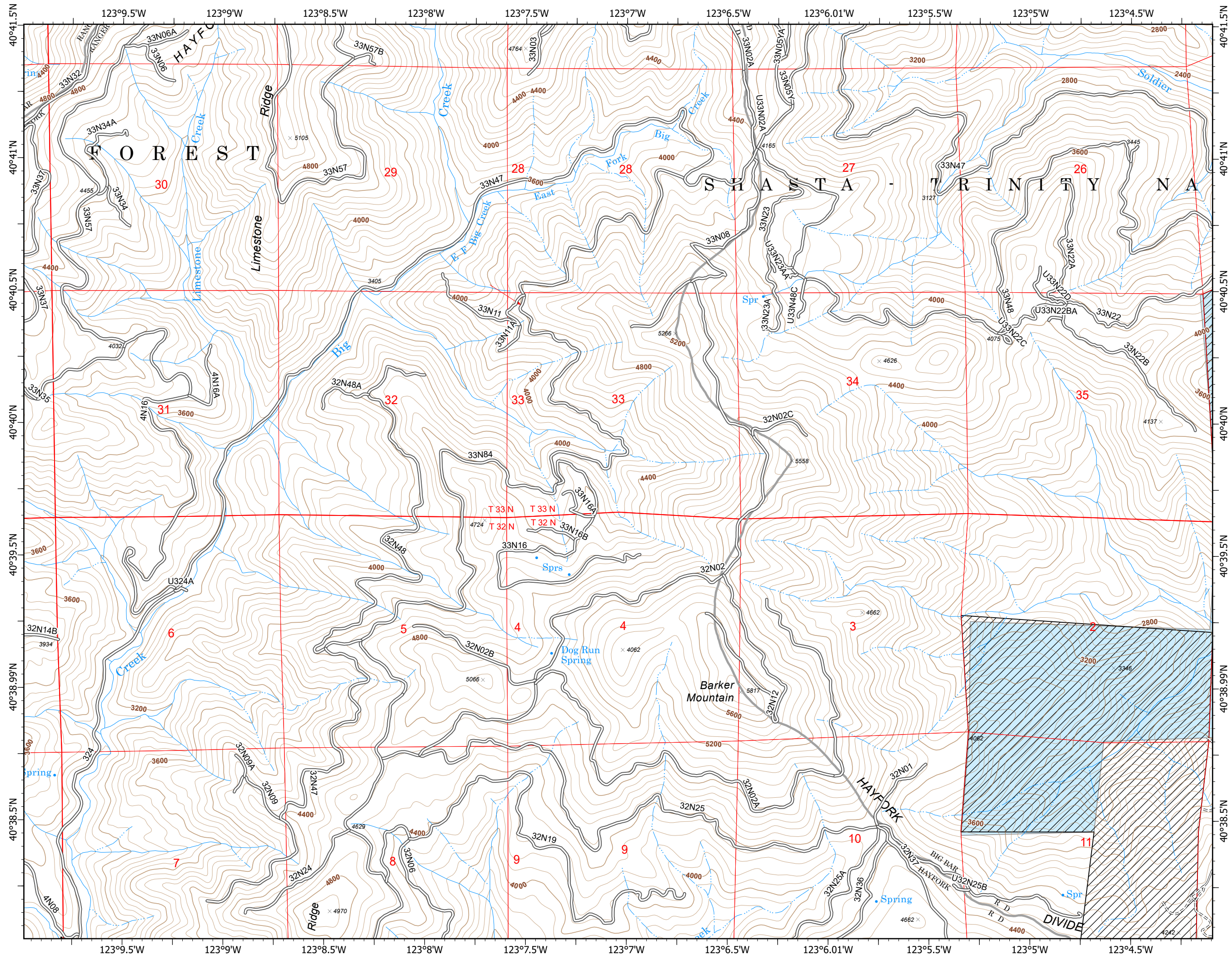
- Non-FS Lands
- SIERRA PACIFIC INDUSTRIES

1	2	3	4		
5	6	7	8		
9	10	11	12		
13	14	15	16		
17	18	19	20	21	22
23	24	25	26	27	
28	29	30	31	32	



0 0.25 0.5 Miles

8/5/2021 2053  
 North American 1983 Datum.  
 LatLong Grid  
 Contour Interval is 40 ft.



**IAP**  
 Monument  
 CA-SHF-001187  
 08/06/2021



Page 28 of 32

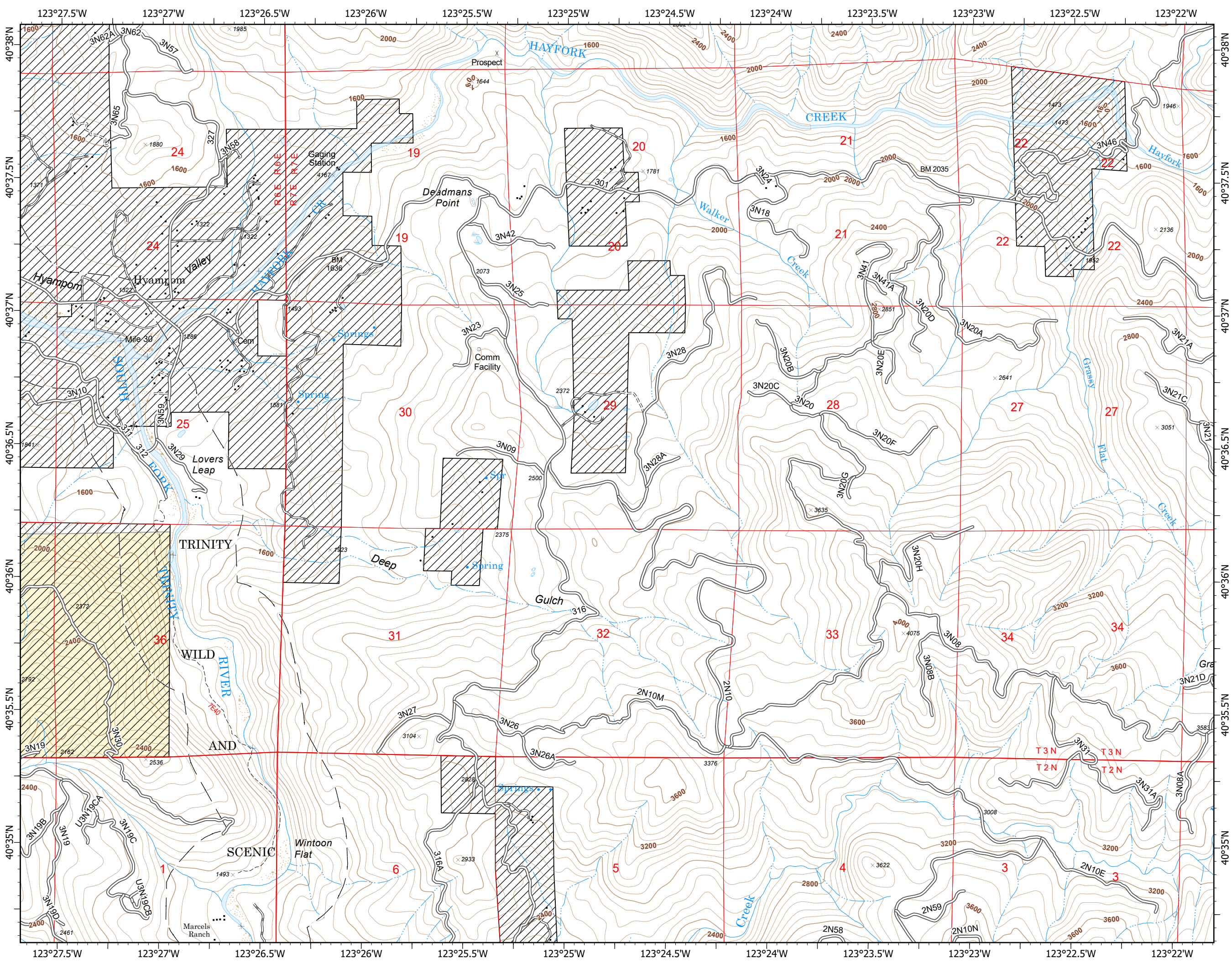
- Non-FS Lands
- TRINITY TIMBERLANDS LLC
- Nat Wild and Scenic River

1	2	3	4		
5	6	7	8		
9	10	11	12		
13	14	15	16		
17	18	19	20	21	22
23	24	25	26	27	
28	29	30	31	32	



0 0.25 0.5  
 Miles

8/5/2021 2053  
 North American 1983 Datum.  
 LatLong Grid  
 Contour Interval is 40 ft.



**IAP**  
 Monument  
 CA-SHF-001187  
 08/06/2021



Page 29 of 32

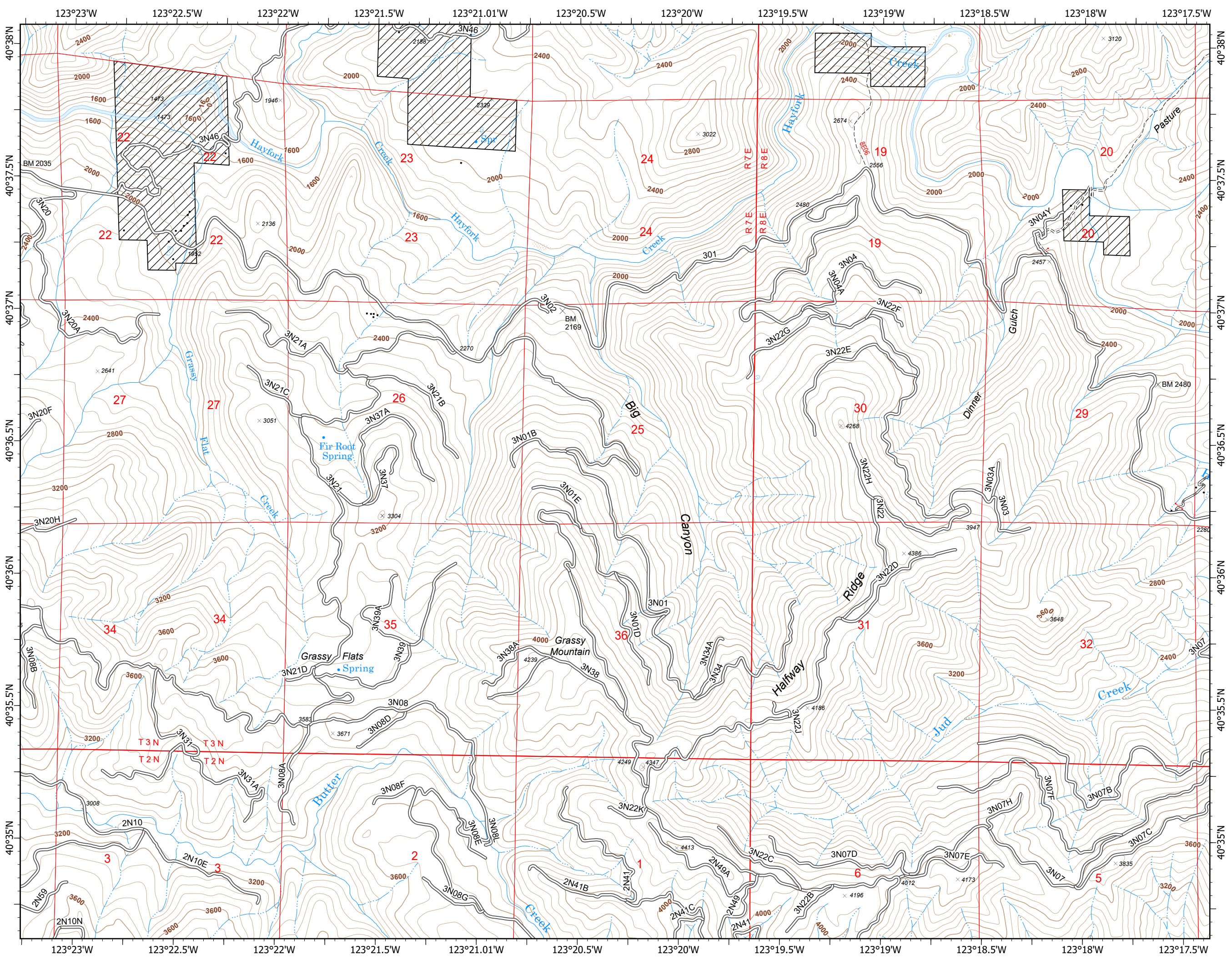
Non-FS Lands

1	2	3	4		
5	6	7	8		
9	10	11	12		
13	14	15	16		
17	18	19	20	21	22
23	24	25	26	27	
28	29	30	31	32	



0 0.25 0.5 Miles

8/5/2021 2053  
 North American 1983 Datum.  
 LatLong Grid  
 Contour Interval is 40 ft.

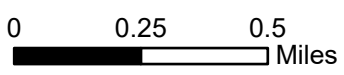


**IAP**  
 Monument  
 CA-SHF-001187  
 08/06/2021

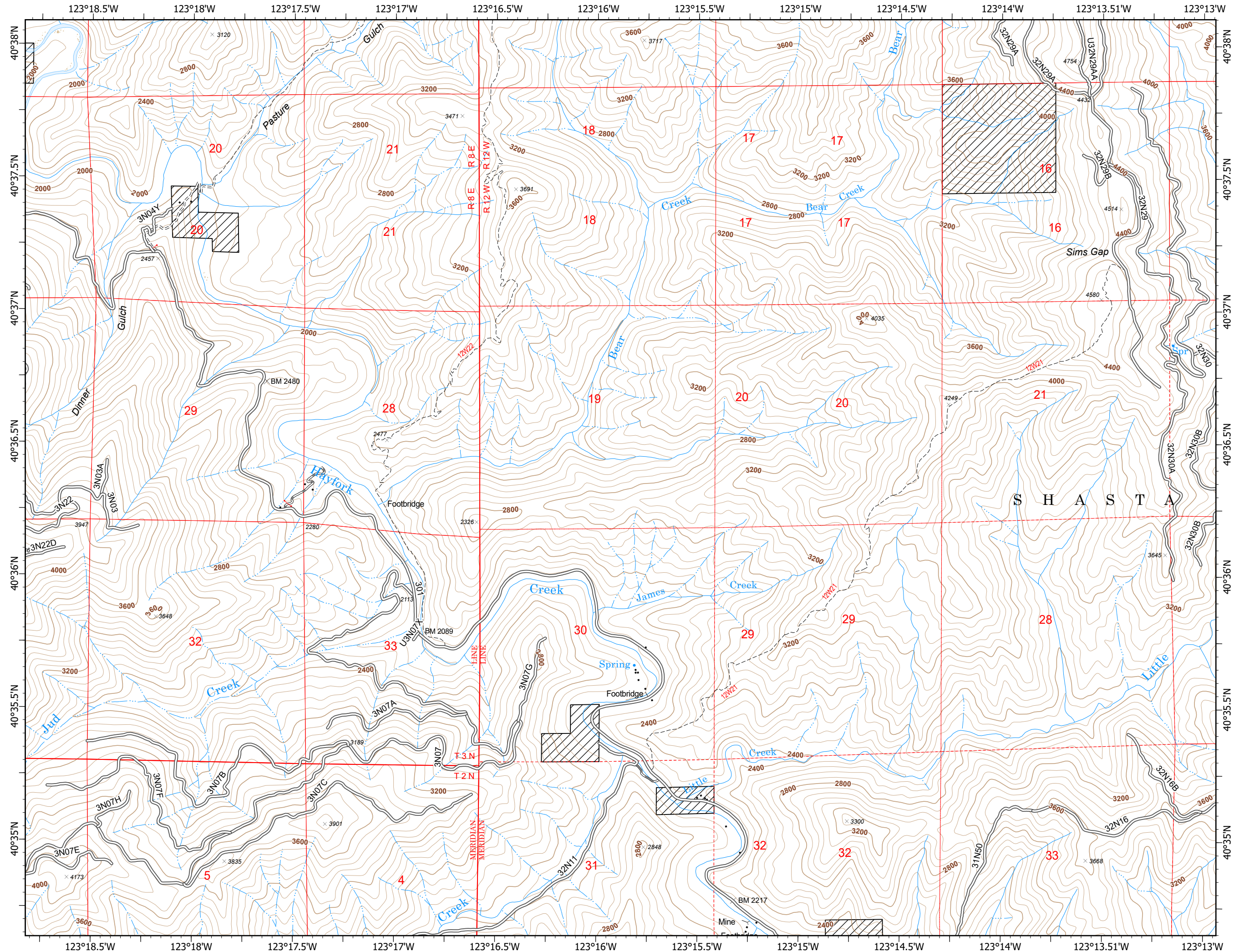


Non-FS Lands

1	2	3	4		
5	6	7	8		
9	10	11	12		
13	14	15	16		
17	18	19	20	21	22
23	24	25	26	27	
28	29	30	31	32	



8/5/2021 2053  
 North American 1983 Datum.  
 LatLong Grid  
 Contour Interval is 40 ft.



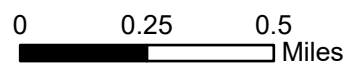
**IAP**  
 Monument  
 CA-SHF-001187  
 08/06/2021



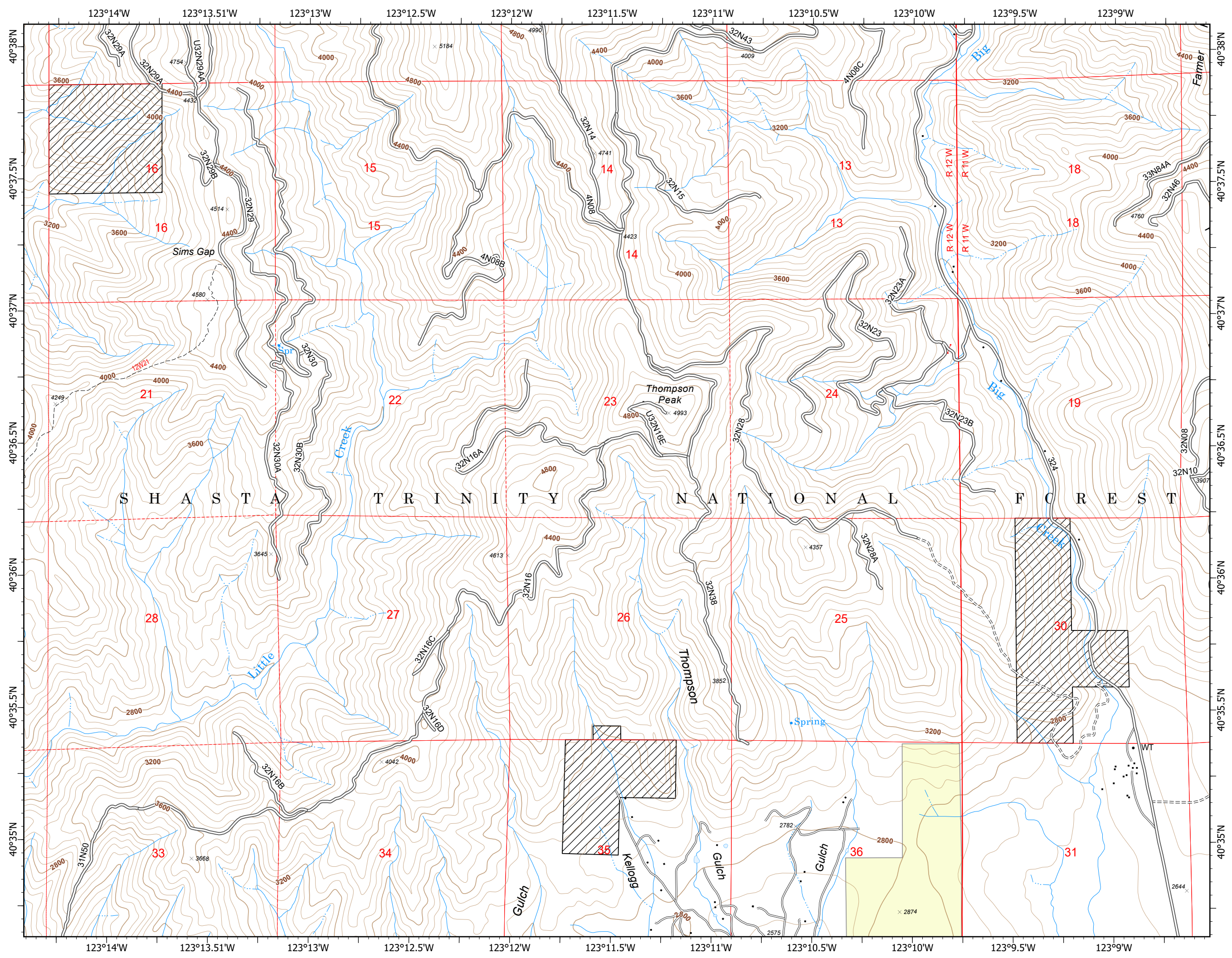
Page 31 of 32

- Non-FS Lands
- CRANE MILLS

1	2	3	4		
5	6	7	8		
9	10	11	12		
13	14	15	16		
17	18	19	20	21	22
23	24	25	26	27	
28	29	30	31	32	



8/5/2021 2053  
 North American 1983 Datum.  
 LatLong Grid  
 Contour Interval is 40 ft.








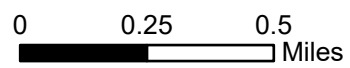
**IAP**  
 Monument  
 CA-SHF-001187  
 08/06/2021



Page 32 of 32

-  Non-FS Lands
-  CRANE MILLS
-  SIERRA PACIFIC INDUSTRIES

1	2	3	4		
5	6	7	8		
9	10	11	12		
13	14	15	16		
17	18	19	20	21	22
23	24	25	26	27	
28	29	30	31	32	



8/5/2021 2053  
 North American 1983 Datum.  
 LatLong Grid  
 Contour Interval is 40 ft.

