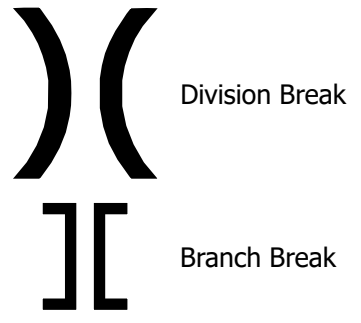


# AIR OPS Pilot

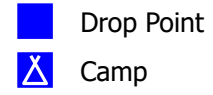
Monument  
CA-SHF-001187

08/08/2021

### Assignment Breaks



### Logistics



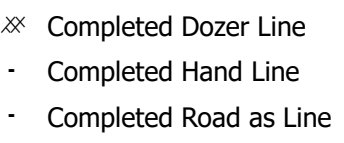
### Repair



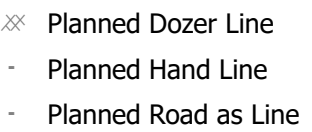
### Water



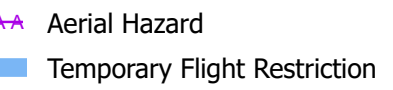
### Ops Completed



### Ops Planned



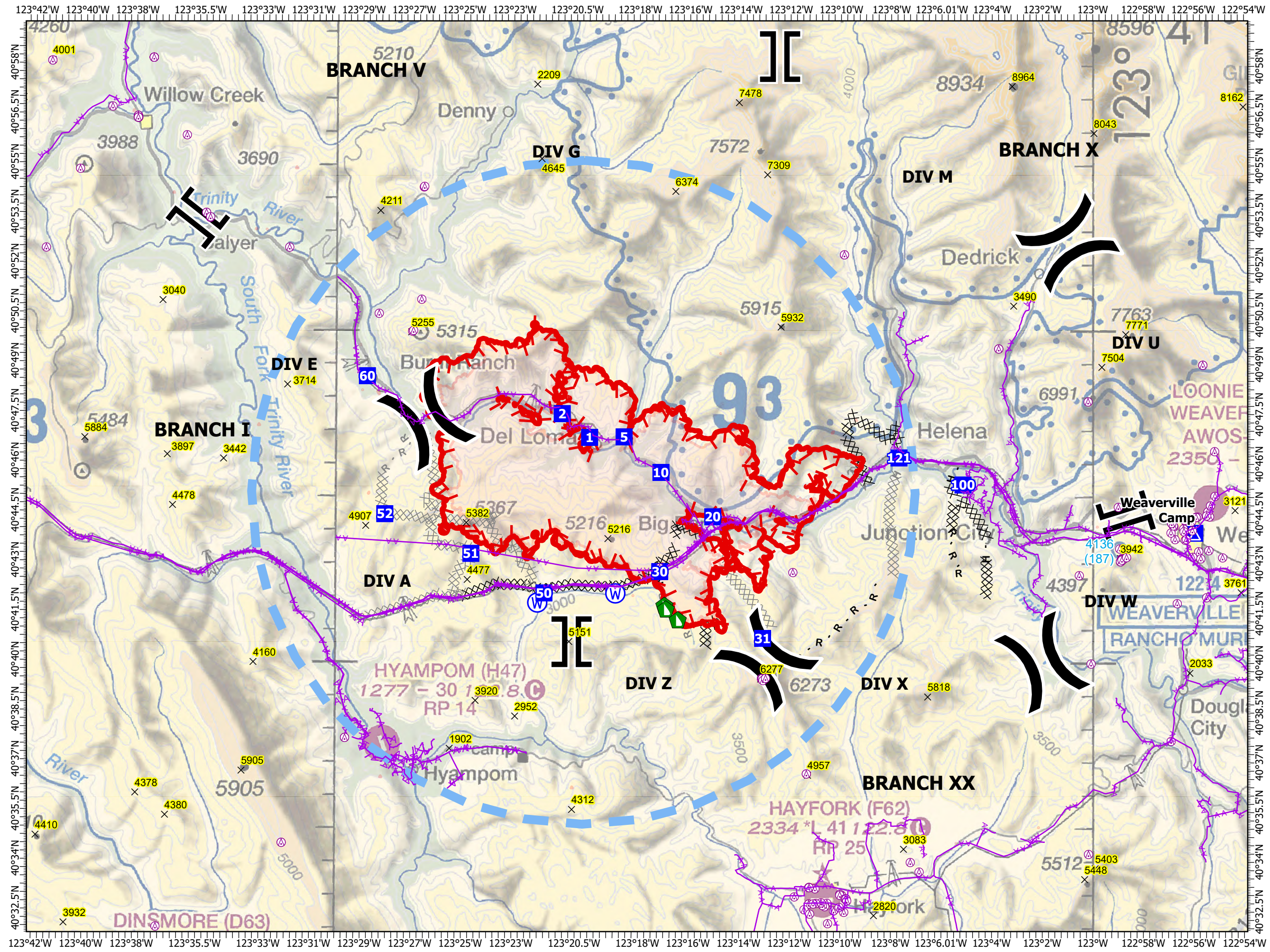
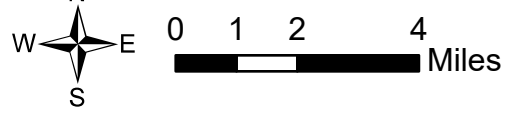
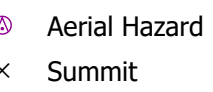
### Air Ops



### Fire Perimeter



### Air Ops Points



<b>FC Point Type</b>	<b>Label</b>	<b>Latitude WGS84 DDM</b>	<b>Longitude WGS84 DDM</b>
Drop Point	1	40° 46.78913570' N	123° 19.96032831' W
Drop Point	10	40° 45.74030620' N	123° 17.12882412' W
Drop Point	100	40° 45.38030718' N	123° 05.14782234' W
Drop Point	121	40° 46.19369670' N	123° 07.68776892' W
Drop Point	2	40° 47.50230598' N	123° 21.05082500' W
Drop Point	20	40° 44.40730626' N	123° 15.06882365' W
Drop Point	30	40° 42.75030598' N	123° 17.16082369' W
Drop Point	31	40° 40.74530615' N	123° 13.07782281' W
Drop Point	5	40° 46.80830616' N	123° 18.59082449' W
Drop Point	50	40° 42.09330554' N	123° 21.74882425' W
Drop Point	51	40° 43.27830540' N	123° 24.65282492' W
Drop Point	52	40° 44.46330514' N	123° 28.07082555' W
Drop Point	60	40° 48.61730540' N	123° 28.79082627' W