

IAP
 Monument
 CA-SHF-001187
 8/8/2021



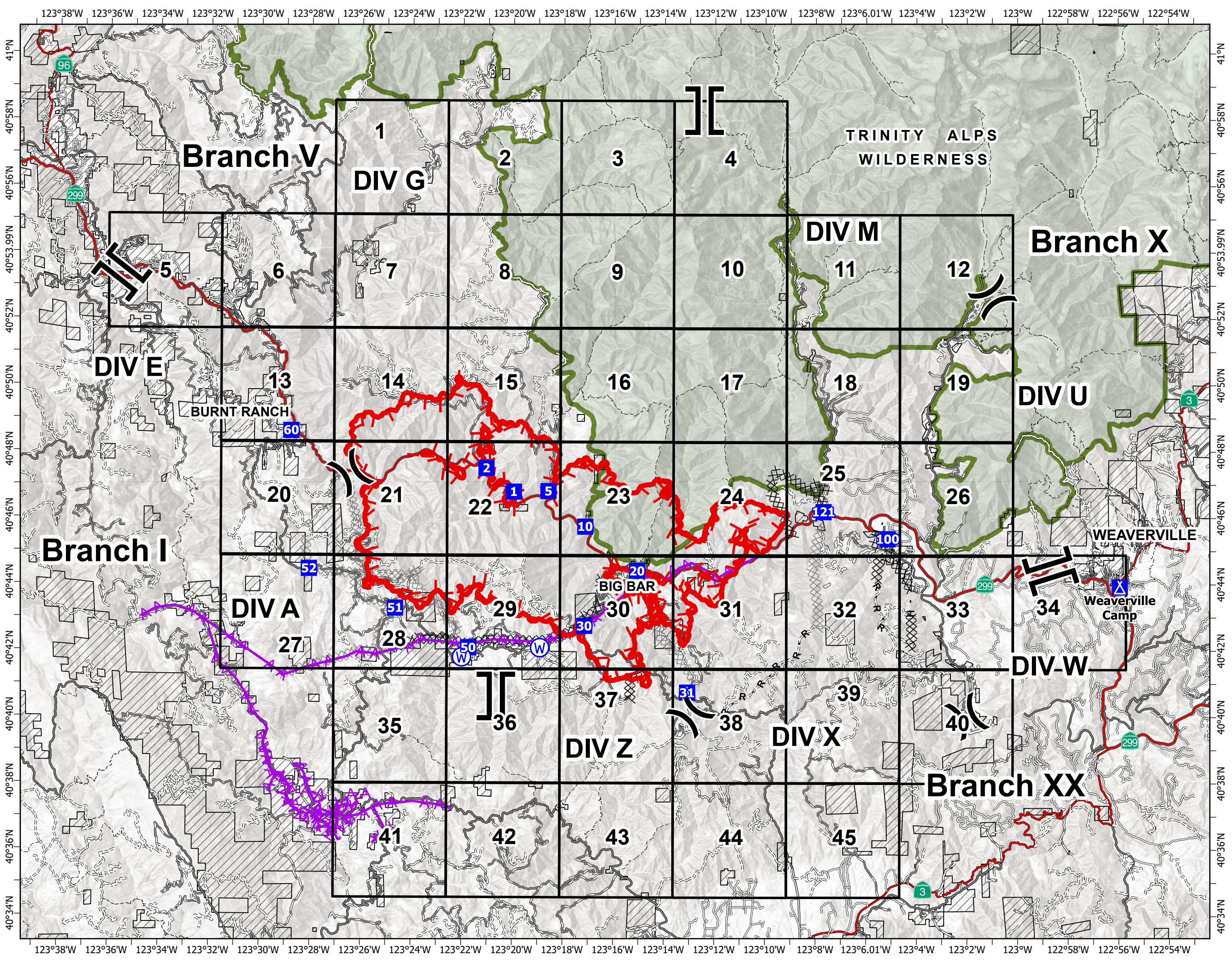
Index Page

- Division Break
- Branch Break
- Drop Point
- Camp
- Water Source
- Completed Dozer Line
- Completed Hand Line
- Completed Road as Line
- Planned Dozer Line
- Planned Hand Line
- Planned Road as Line
- Aerial Hazard
- Fire Edge
- National Wilderness Area
- Non-FS Lands



0 1 2 4 Miles

8/7/2021 2147
 North American 1983 Datum.
 LatLong Grid
 Contour Interval is 40 ft.





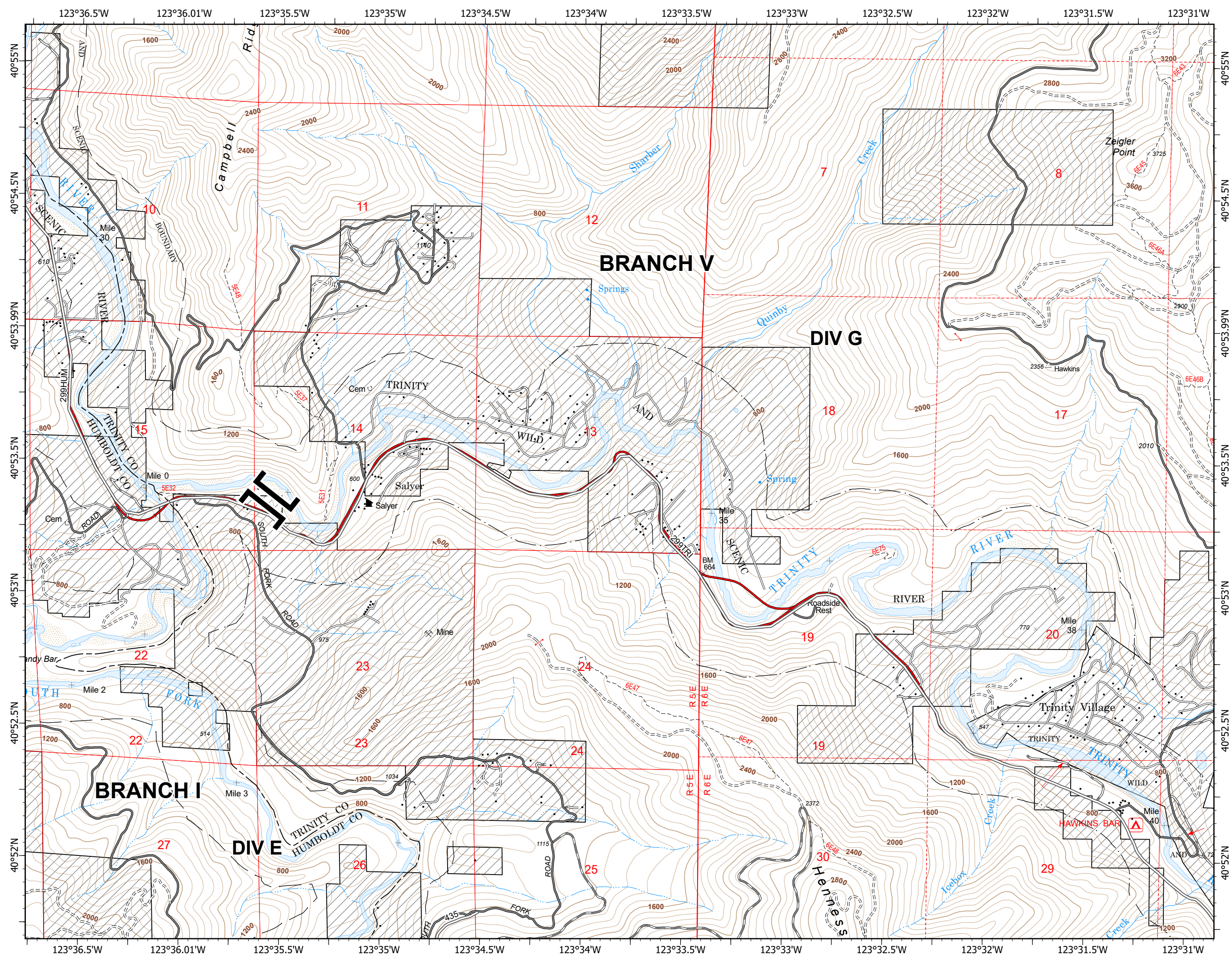
⌋ Branch Break
 Non-FS Lands

	1	2	3	4			
5	6	7	8	9	10	11	12
13	14	15	16	17	18	19	
20	21	22	23	24	25	26	
27	28	29	30	31	32	33	34
35	36	37	38	39	40		
41	42	43	44	45			



0 0.25 0.5
 Miles

8/7/2021 2030
 North American 1983 Datum.
 LatLong Grid
 Contour Interval is 40 ft.



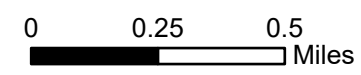
IAP
 Monument
 CA-SHF-001187
 08/08/2021



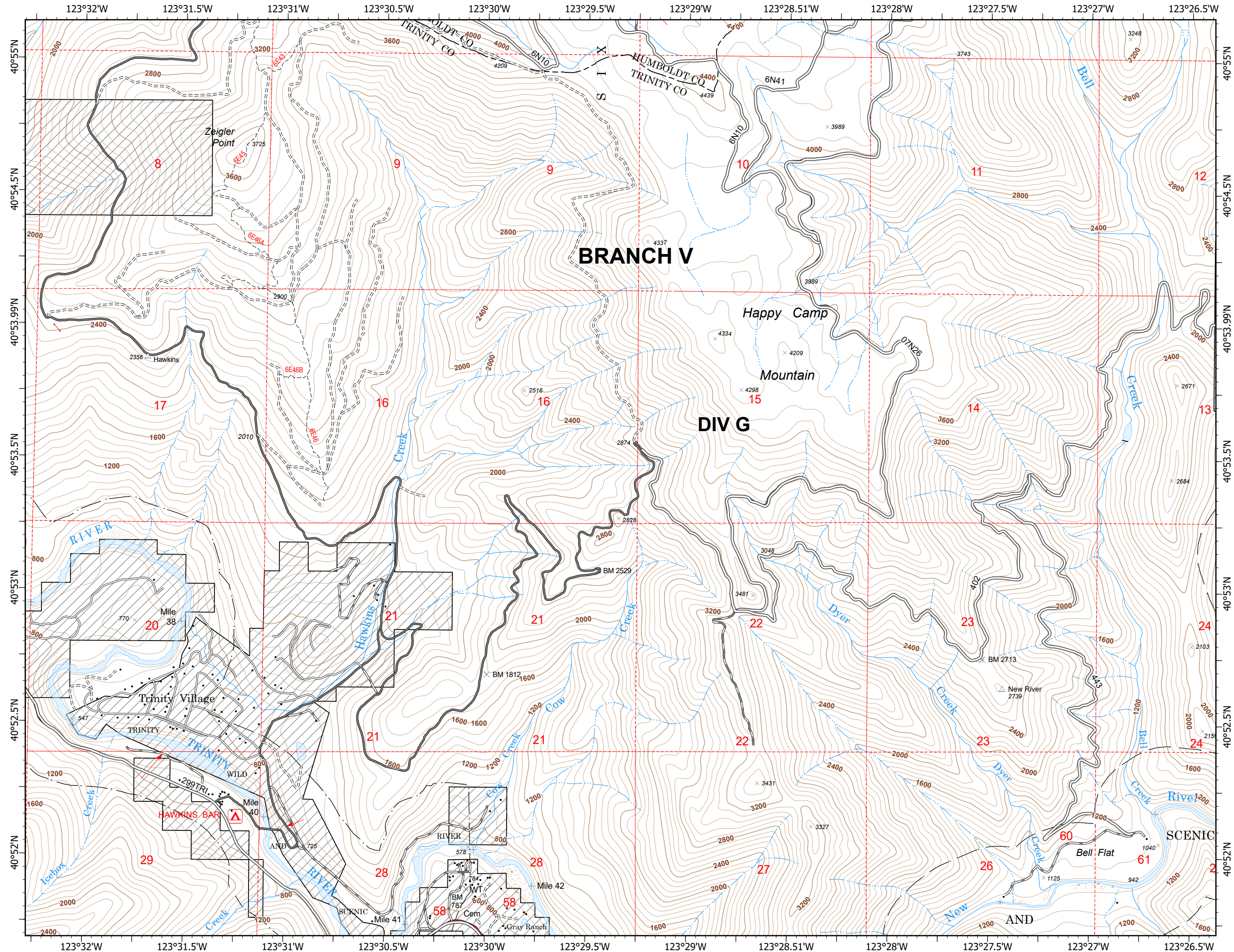
Page 6 of 45

- Non-FS Lands
- Nat Wild and Scenic River

	1	2	3	4		
5	6	7	8	9	10	11
	13	14	15	16	17	18
	20	21	22	23	24	25
	27	28	29	30	31	32
	35	36	37	38	39	40
	41	42	43	44	45	





8/7/2021 2030
 North American 1983 Datum.
 LatLong Grid
 Contour Interval is 40 ft.



IAP
 Monument
 CA-SHF-001187
 08/08/2021



Page 7 of 45

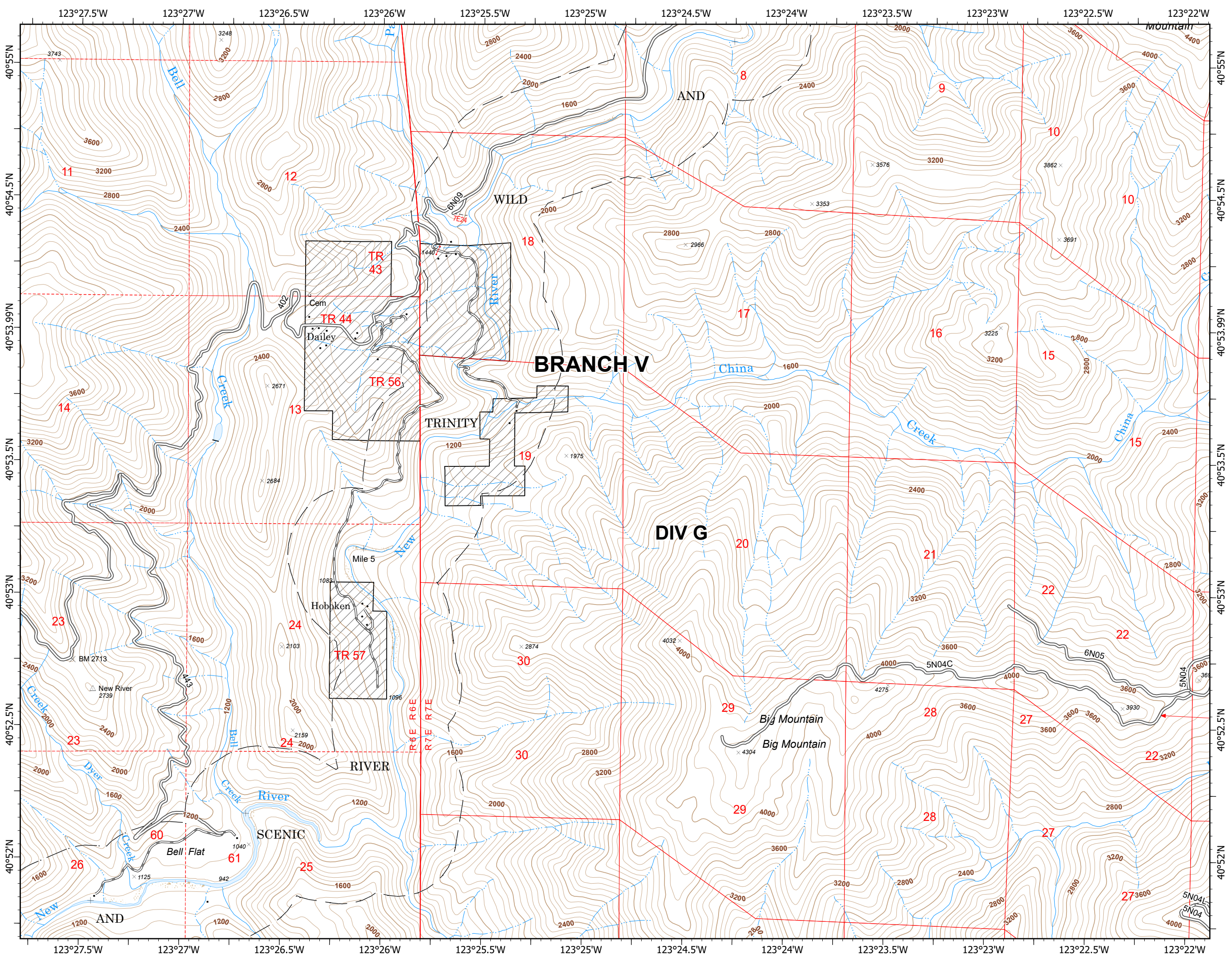
-  Non-FS Lands
-  Nat Wild and Scenic River

	1	2	3	4		
5	6	7	8	9	10	11
	13	14	15	16	17	18
	20	21	22	23	24	25
	27	28	29	30	31	32
	35	36	37	38	39	40
	41	42	43	44	45	



0 0.25 0.5 Miles

8/7/2021 2030
 North American 1983 Datum.
 LatLong Grid
 Contour Interval is 40 ft.



IAP
 Monument
 CA-SHF-001187
 08/08/2021



Page 8 of 45

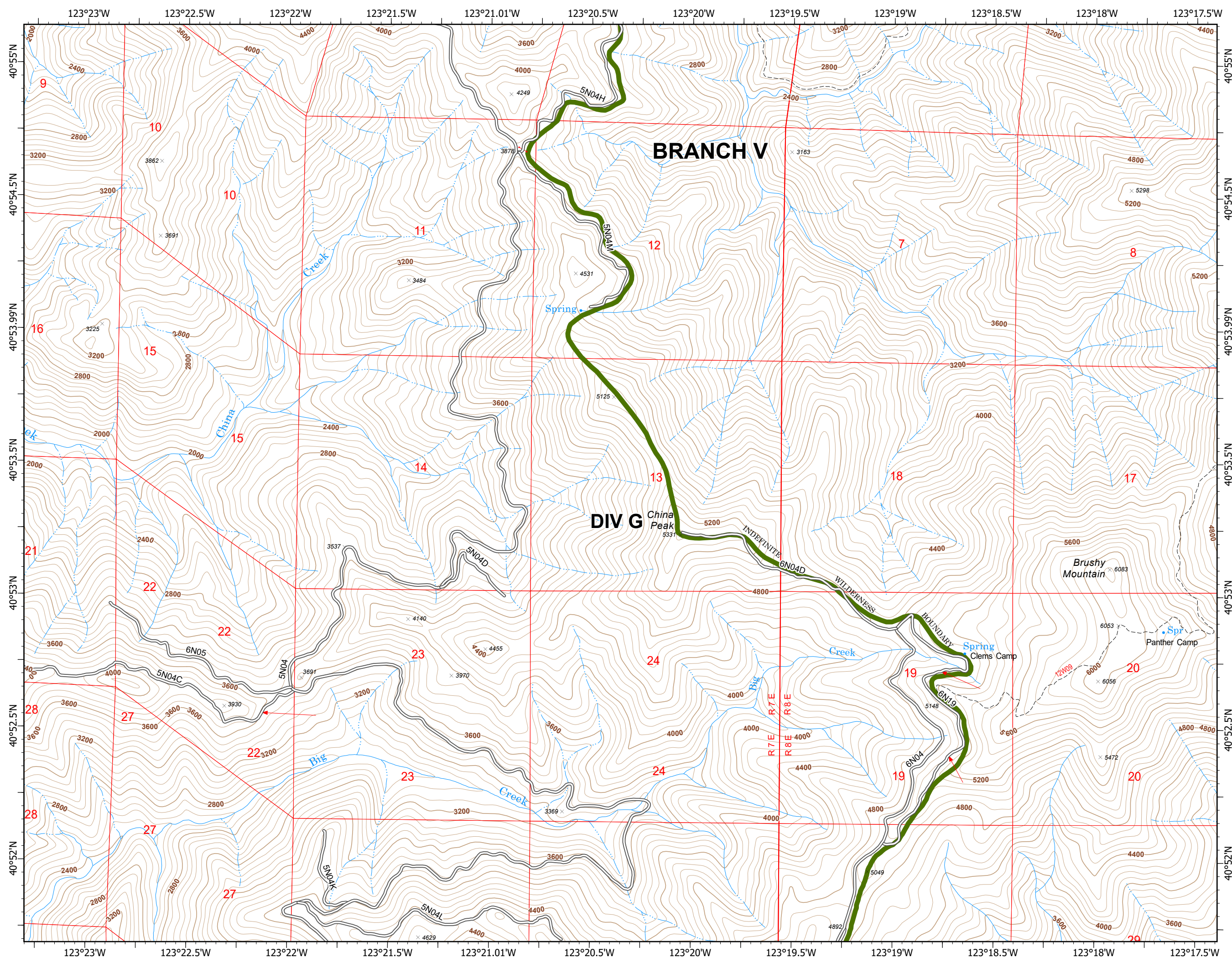
National Wilderness Area

	1	2	3	4		
5	6	7	8	9	10	11
	13	14	15	16	17	18
	20	21	22	23	24	25
	27	28	29	30	31	32
	35	36	37	38	39	40
	41	42	43	44	45	



0 0.25 0.5 Miles

8/7/2021 2030
 North American 1983 Datum.
 LatLong Grid
 Contour Interval is 40 ft.

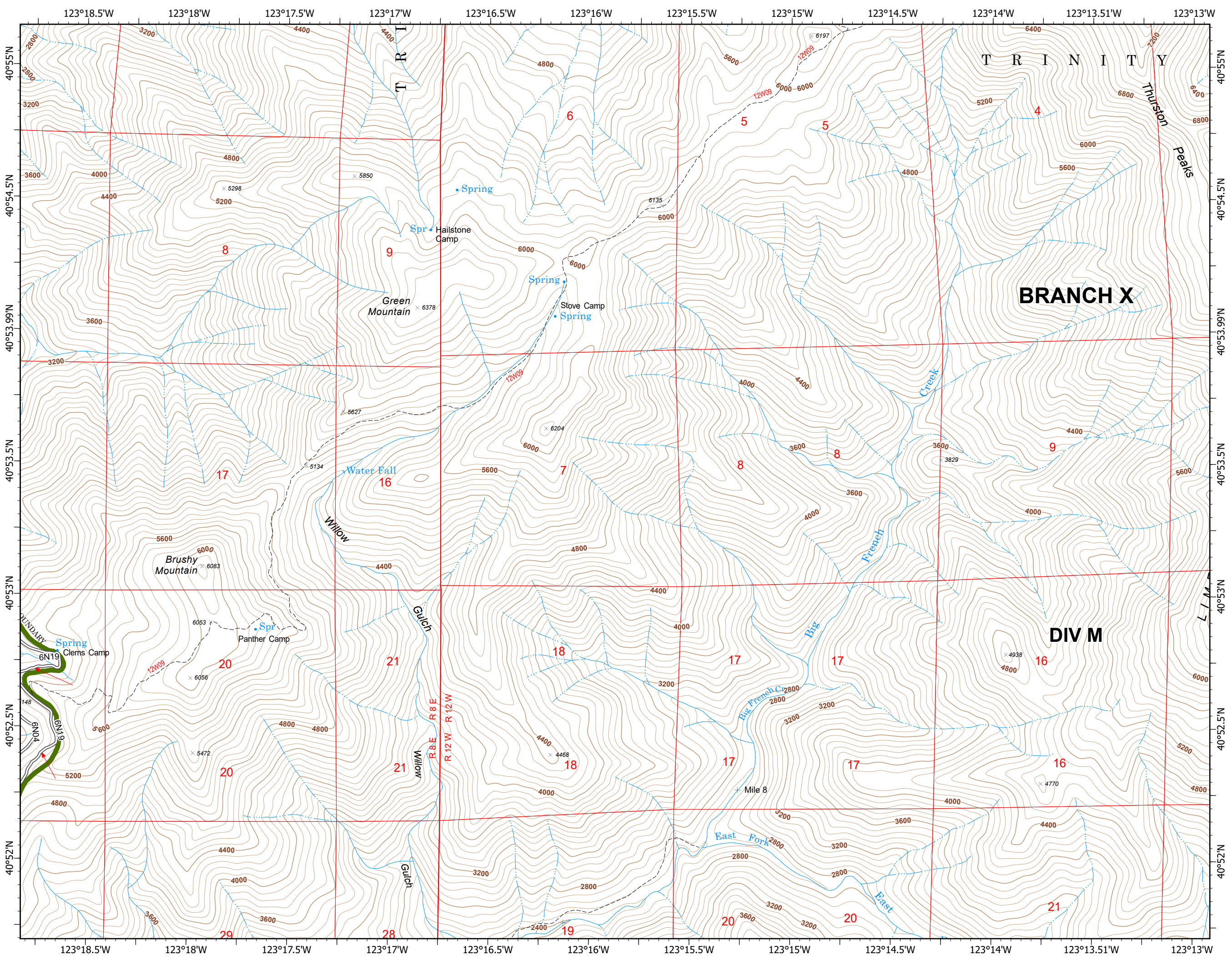


IAP
 Monument
 CA-SHF-001187
 08/08/2021

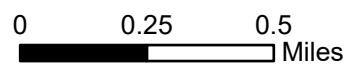


Page 9 of 45

National Wilderness Area



	1	2	3	4				
5	6	7	8	9	10	11	12	
	13	14	15	16	17	18	19	
	20	21	22	23	24	25	26	
	27	28	29	30	31	32	33	34
	35	36	37	38	39	40		
	41	42	43	44	45			






8/7/2021 2030
 North American 1983 Datum.
 LatLong Grid
 Contour Interval is 40 ft.

IAP
 Monument
 CA-SHF-001187
 08/08/2021



Page 10 of 45

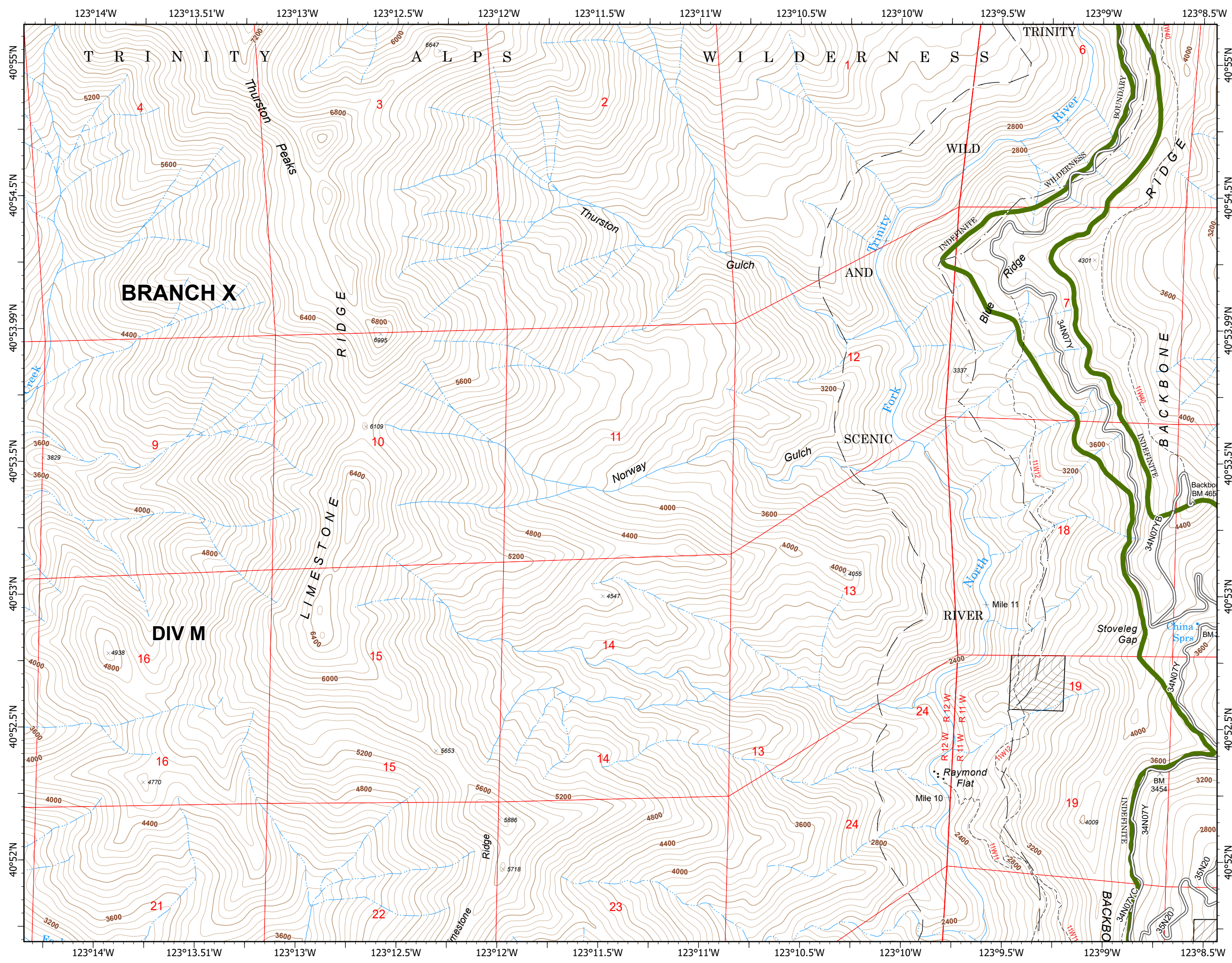
-  Non-FS Lands
-  National Wilderness Area
-  Nat Wild and Scenic River

		1	2	3	4			
5	6	7	8	9	10	11	12	
	13	14	15	16	17	18	19	
	20	21	22	23	24	25	26	
	27	28	29	30	31	32	33	34
	35	36	37	38	39	40		
	41	42	43	44	45			






0 0.25 0.5 Miles

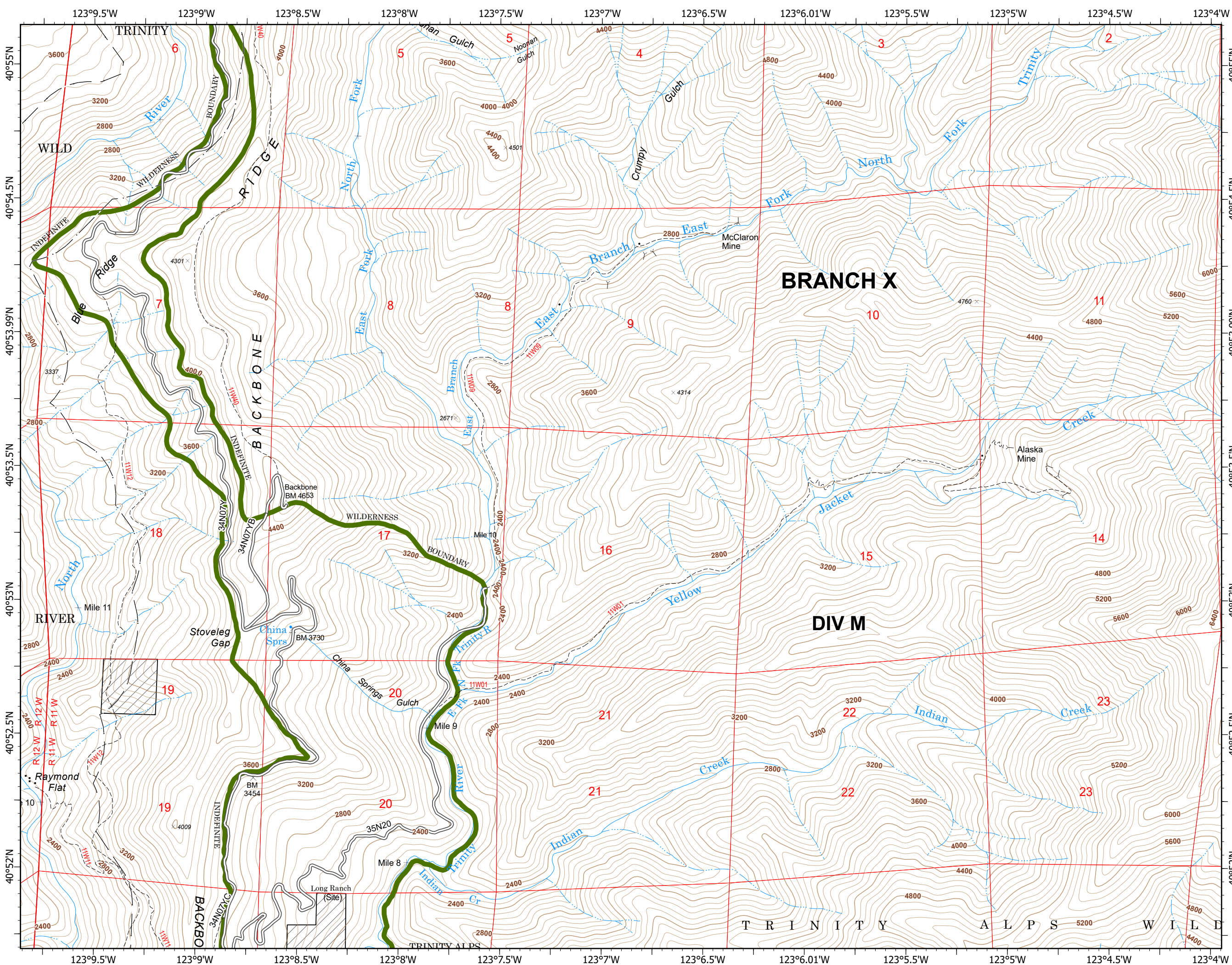
8/7/2021 2031
 North American 1983 Datum.
 LatLong Grid
 Contour Interval is 40 ft.



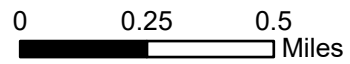
IAP
 Monument
 CA-SHF-001187
 08/08/2021



-  Non-FS Lands
-  National Wilderness Area
-  Nat Wild and Scenic River



	1	2	3	4				
5	6	7	8	9	10	11	12	
	13	14	15	16	17	18	19	
	20	21	22	23	24	25	26	
	27	28	29	30	31	32	33	34
	35	36	37	38	39	40		
	41	42	43	44	45			

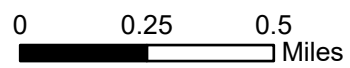


8/7/2021 2031
 North American 1983 Datum.
 LatLong Grid
 Contour Interval is 40 ft.

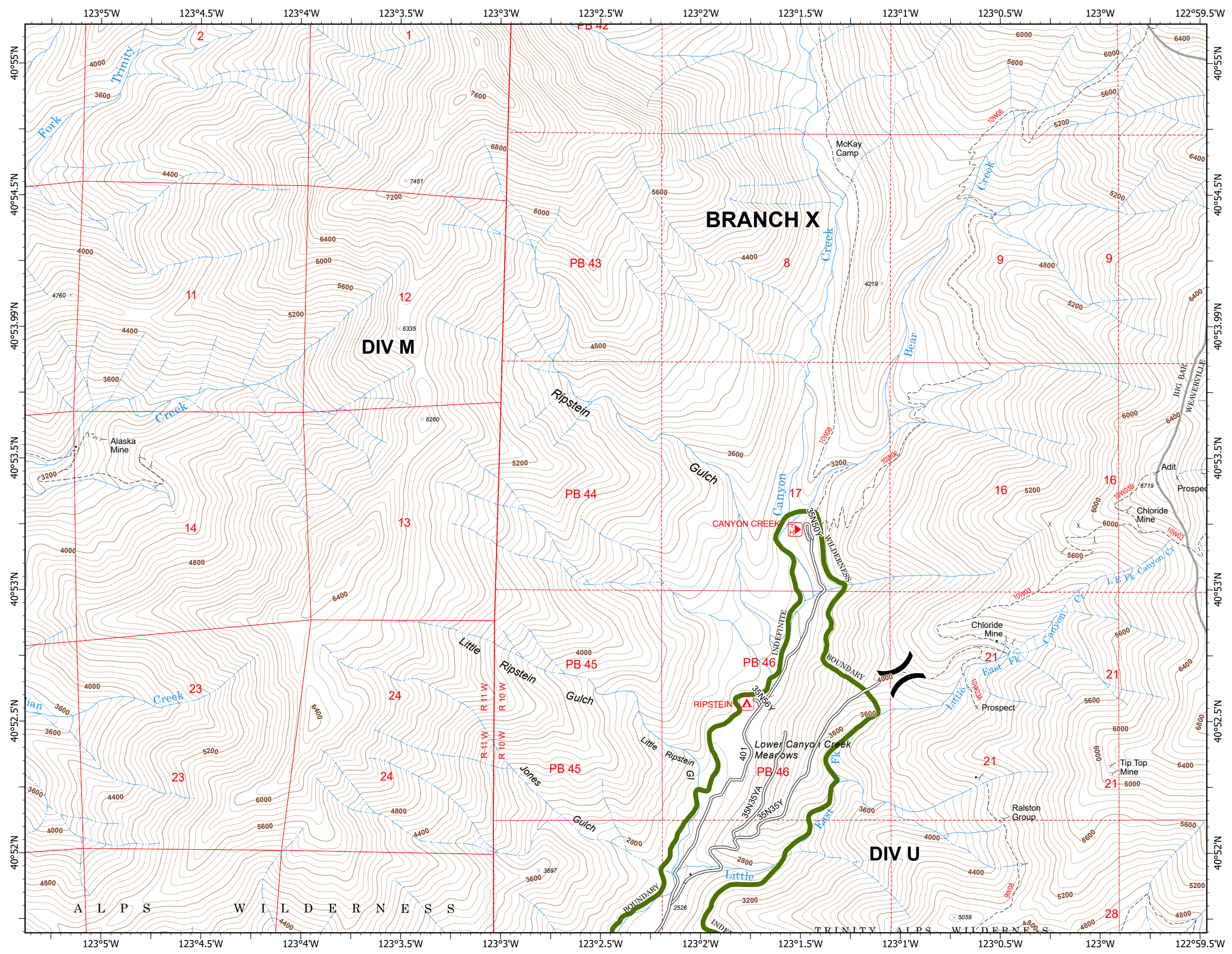


- Division Break
- Non-FS Lands
- National Wilderness Area
- Ranger District

		1	2	3	4		
5	6	7	8	9	10	11	12
13	14	15	16	17	18	19	
20	21	22	23	24	25	26	
27	28	29	30	31	32	33	34
35	36	37	38	39	40		
41	42	43	44	45			



8/7/2021 2031
 North American 1983 Datum.
 LatLong Grid
 Contour Interval is 40 ft.

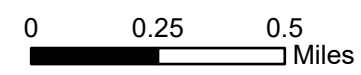


IAP
 Monument
 CA-SHF-001187
 08/08/2021

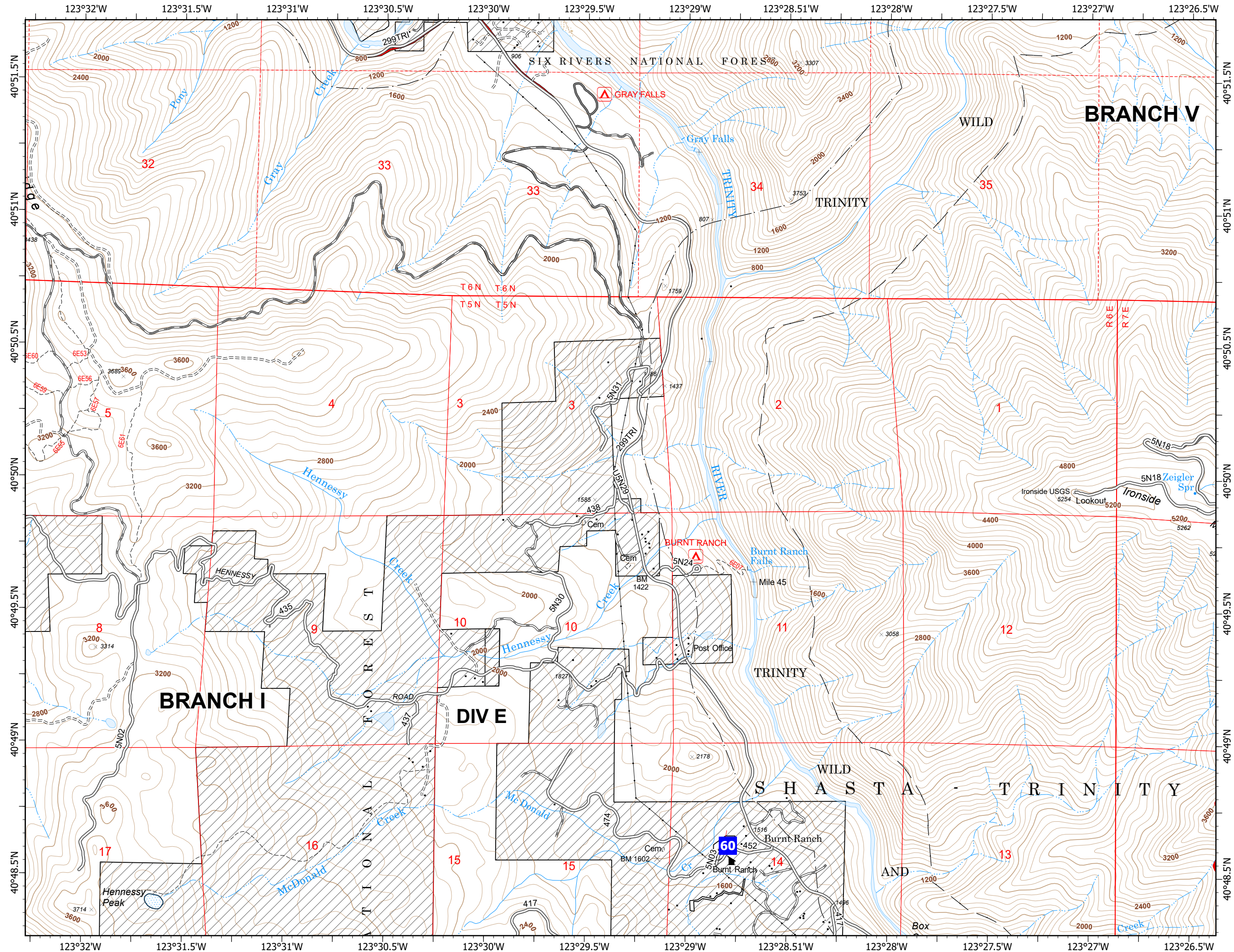


- Drop Point
- ▬ Fire Edge
- Non-FS Lands
- Nat Wild and Scenic River

	1	2	3	4								
5	6	7	8	9	10	11	12					
	13	14	15	16	17	18	19					
	20	21	22	23	24	25	26					
	27	28	29	30	31	32	33	34				
	35	36	37	38	39	40						
	41	42	43	44	45							



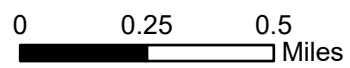
8/7/2021 2031
 North American 1983 Datum.
 LatLong Grid
 Contour Interval is 40 ft.



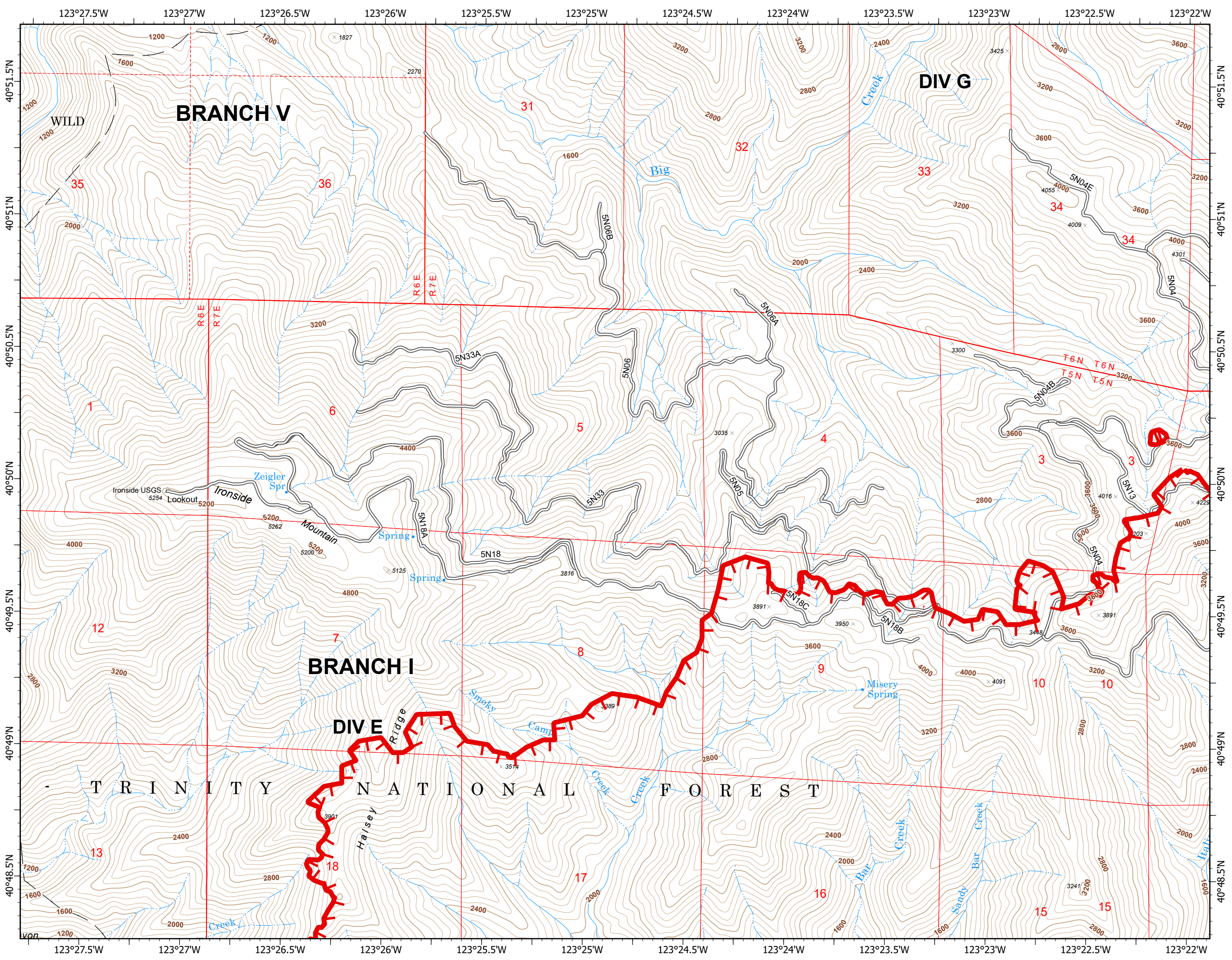


- Fire Edge
- Nat Wild and Scenic River

	1	2	3	4				
5	6	7	8	9	10	11	12	
	13	14	15	16	17	18	19	
	20	21	22	23	24	25	26	
	27	28	29	30	31	32	33	34
	35	36	37	38	39	40		
	41	42	43	44	45			






8/7/2021 2031
 North American 1983 Datum.
 LatLong Grid
 Contour Interval is 40 ft.



IAP
 Monument
 CA-SHF-001187
 08/08/2021



Page 15 of 45

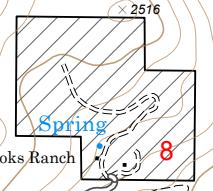
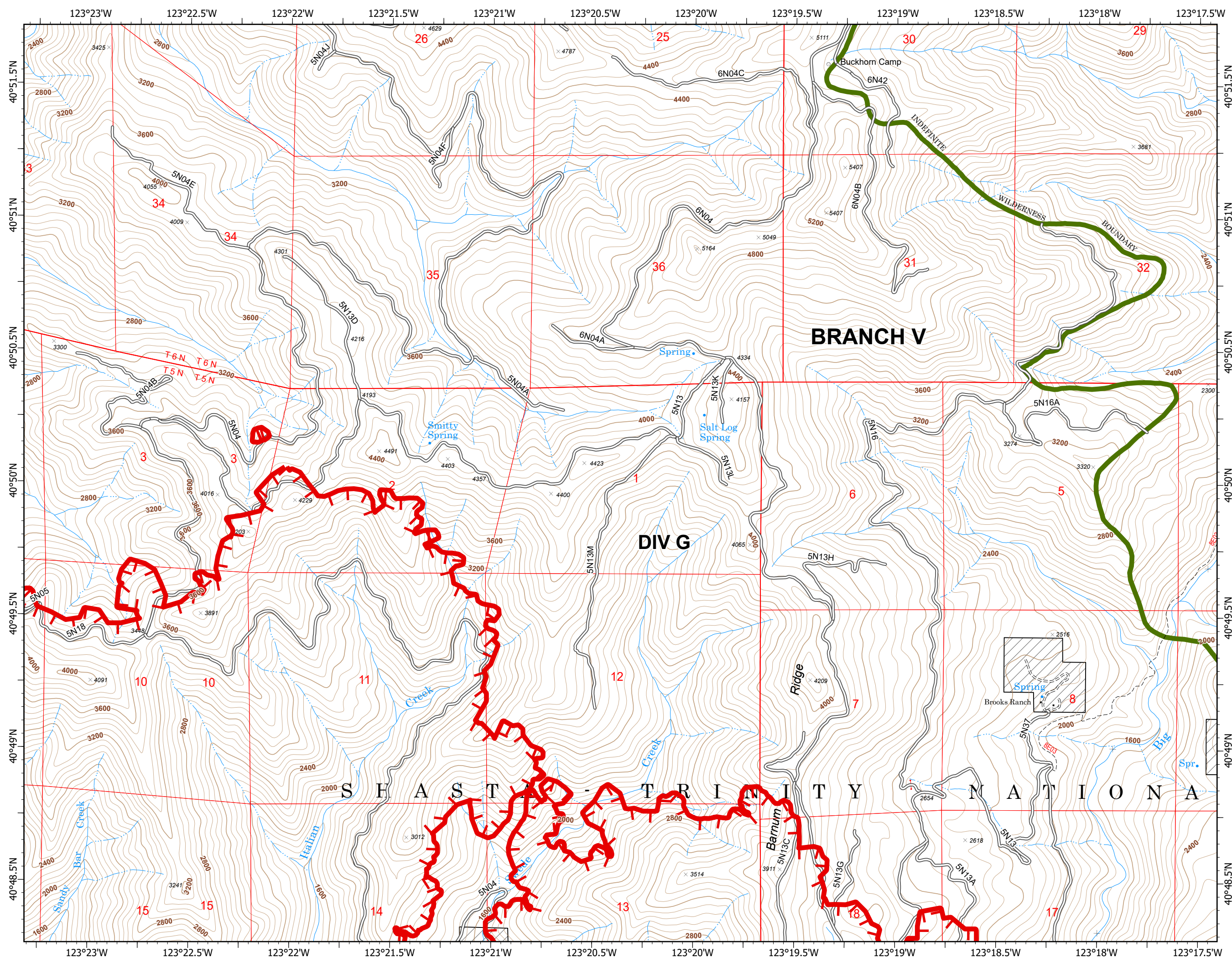
-  Fire Edge
-  Non-FS Lands
-  National Wilderness Area

	1	2	3	4				
5	6	7	8	9	10	11	12	
	13	14	15	16	17	18	19	
	20	21	22	23	24	25	26	
	27	28	29	30	31	32	33	34
	35	36	37	38	39	40		
	41	42	43	44	45			



0 0.25 0.5
 Miles

8/7/2021 2031
 North American 1983 Datum.
 LatLong Grid
 Contour Interval is 40 ft.



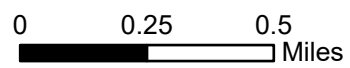
IAP
 Monument
 CA-SHF-001187
 08/08/2021



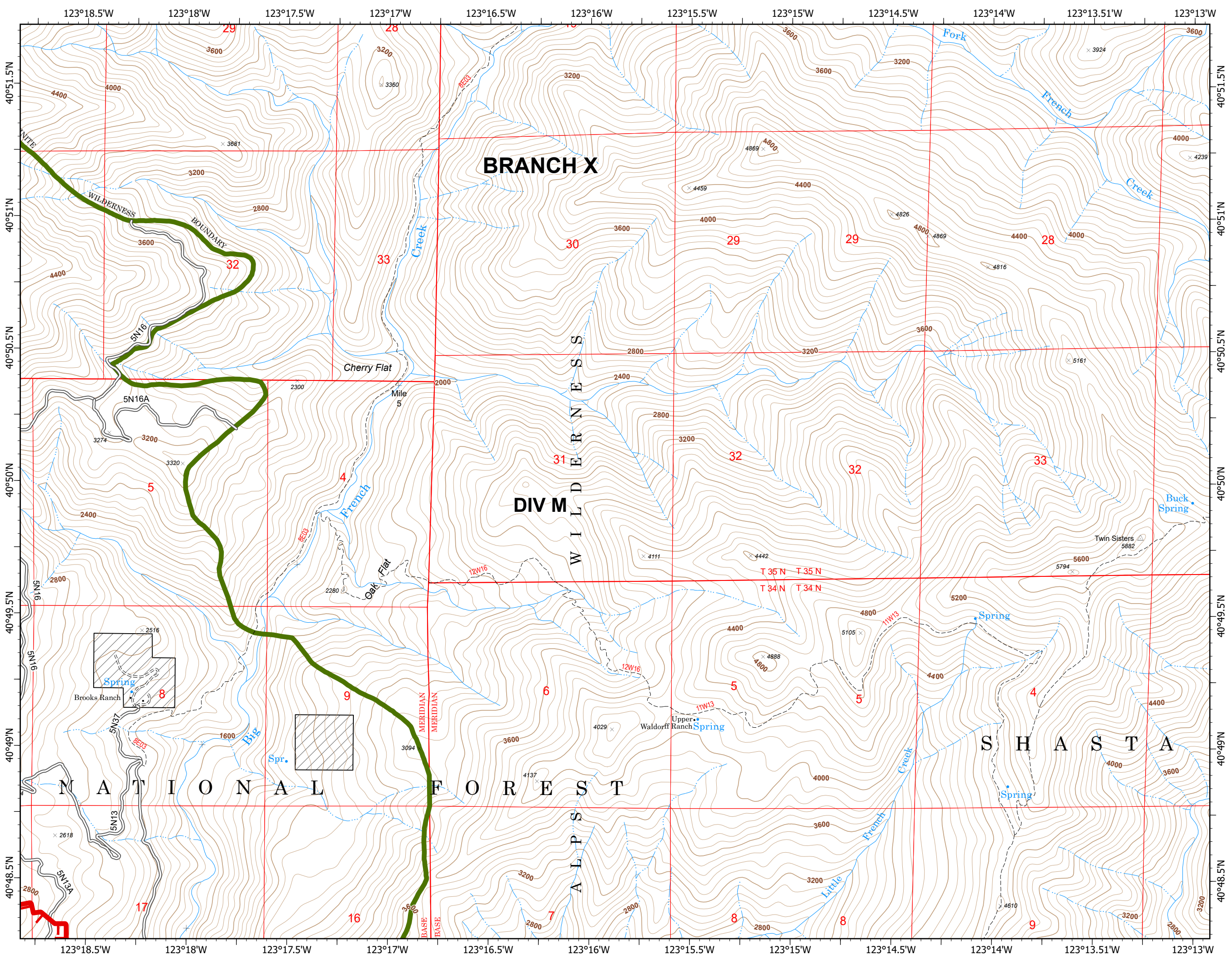
Page 16 of 45

- Fire Edge
- Non-FS Lands
- National Wilderness Area

	1	2	3	4				
5	6	7	8	9	10	11	12	
	13	14	15	16	17	18	19	
	20	21	22	23	24	25	26	
	27	28	29	30	31	32	33	34
	35	36	37	38	39	40		
	41	42	43	44	45			



8/7/2021 2031
 North American 1983 Datum.
 LatLong Grid
 Contour Interval is 40 ft.



IAP
 Monument
 CA-SHF-001187
 08/08/2021



Page 17 of 45

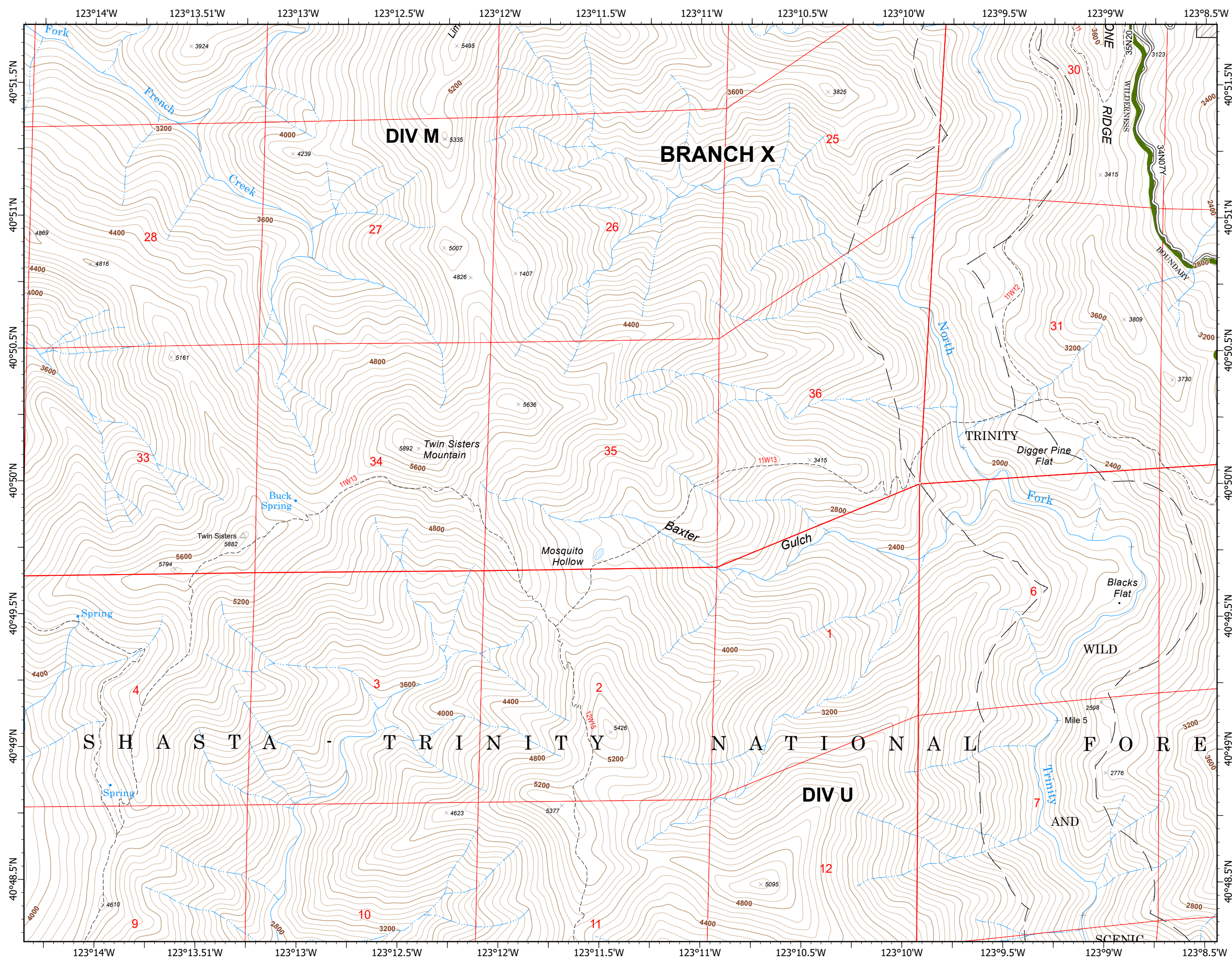
- Non-FS Lands
- National Wilderness Area
- Nat Wild and Scenic River

	1	2	3	4				
5	6	7	8	9	10	11	12	
	13	14	15	16	17	18	19	
	20	21	22	23	24	25	26	
	27	28	29	30	31	32	33	34
	35	36	37	38	39	40		
	41	42	43	44	45			



0 0.25 0.5
 Miles

8/7/2021 2031
 North American 1983 Datum.
 LatLong Grid
 Contour Interval is 40 ft.

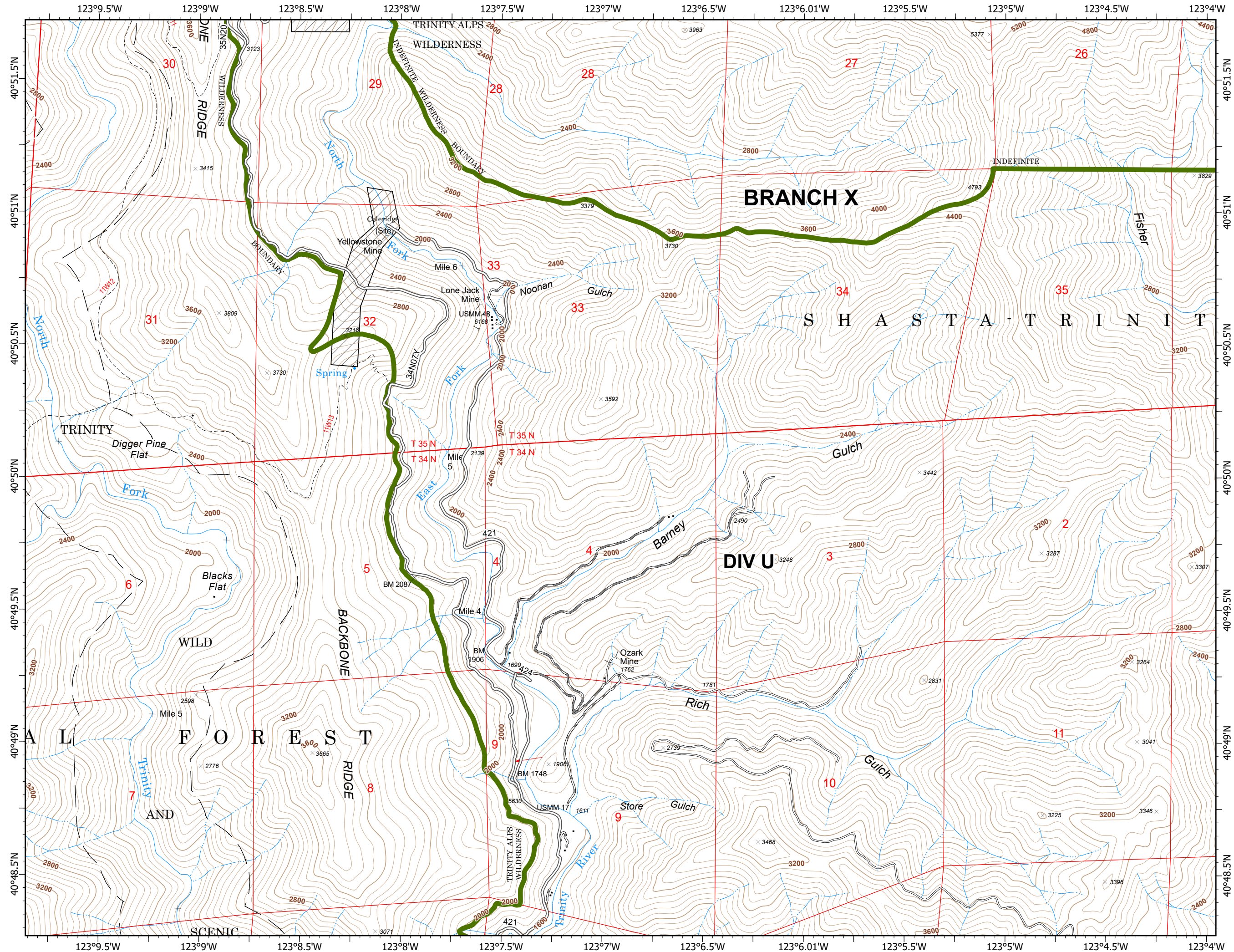


IAP
 Monument
 CA-SHF-001187
 08/08/2021

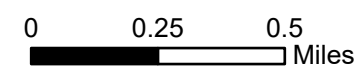


Page 18 of 45

- Non-FS Lands
- National Wilderness Area
- Nat Wild and Scenic River



	1	2	3	4				
5	6	7	8	9	10	11	12	
	13	14	15	16	17	18	19	
	20	21	22	23	24	25	26	
	27	28	29	30	31	32	33	34
	35	36	37	38	39	40		
	41	42	43	44	45			






8/7/2021 2031
 North American 1983 Datum.
 LatLong Grid
 Contour Interval is 40 ft.

IAP
 Monument
 CA-SHF-001187
 08/08/2021



Page 19 of 45

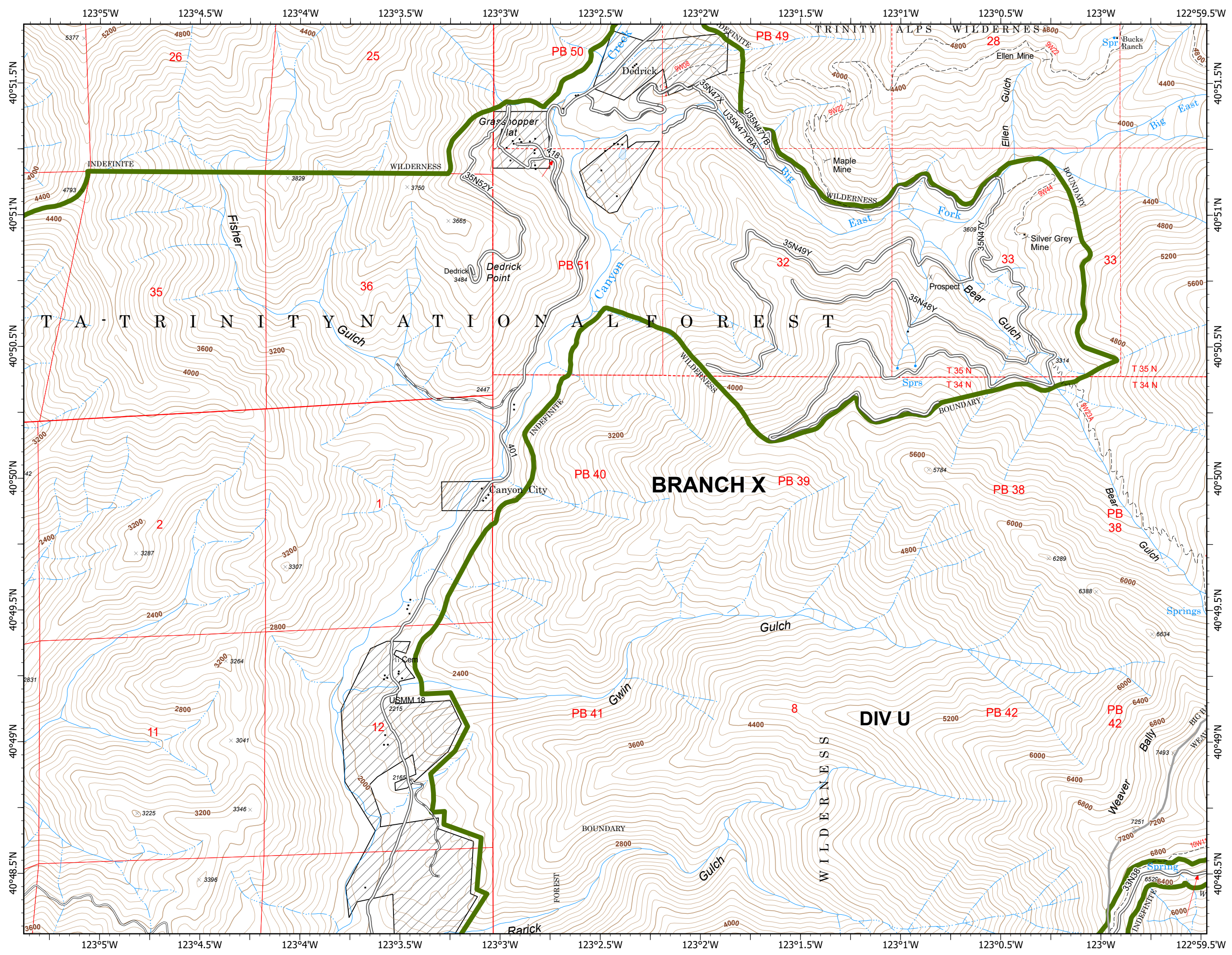
-  Non-FS Lands
-  National Wilderness Area
-  Ranger District

	1	2	3	4				
5	6	7	8	9	10	11	12	
	13	14	15	16	17	18	19	
	20	21	22	23	24	25	26	
	27	28	29	30	31	32	33	34
	35	36	37	38	39	40		
	41	42	43	44	45			



0 0.25 0.5 Miles

8/7/2021 2031
 North American 1983 Datum.
 LatLong Grid
 Contour Interval is 40 ft.

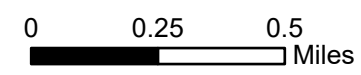


IAP
Monument
CA-SHF-001187
08/08/2021

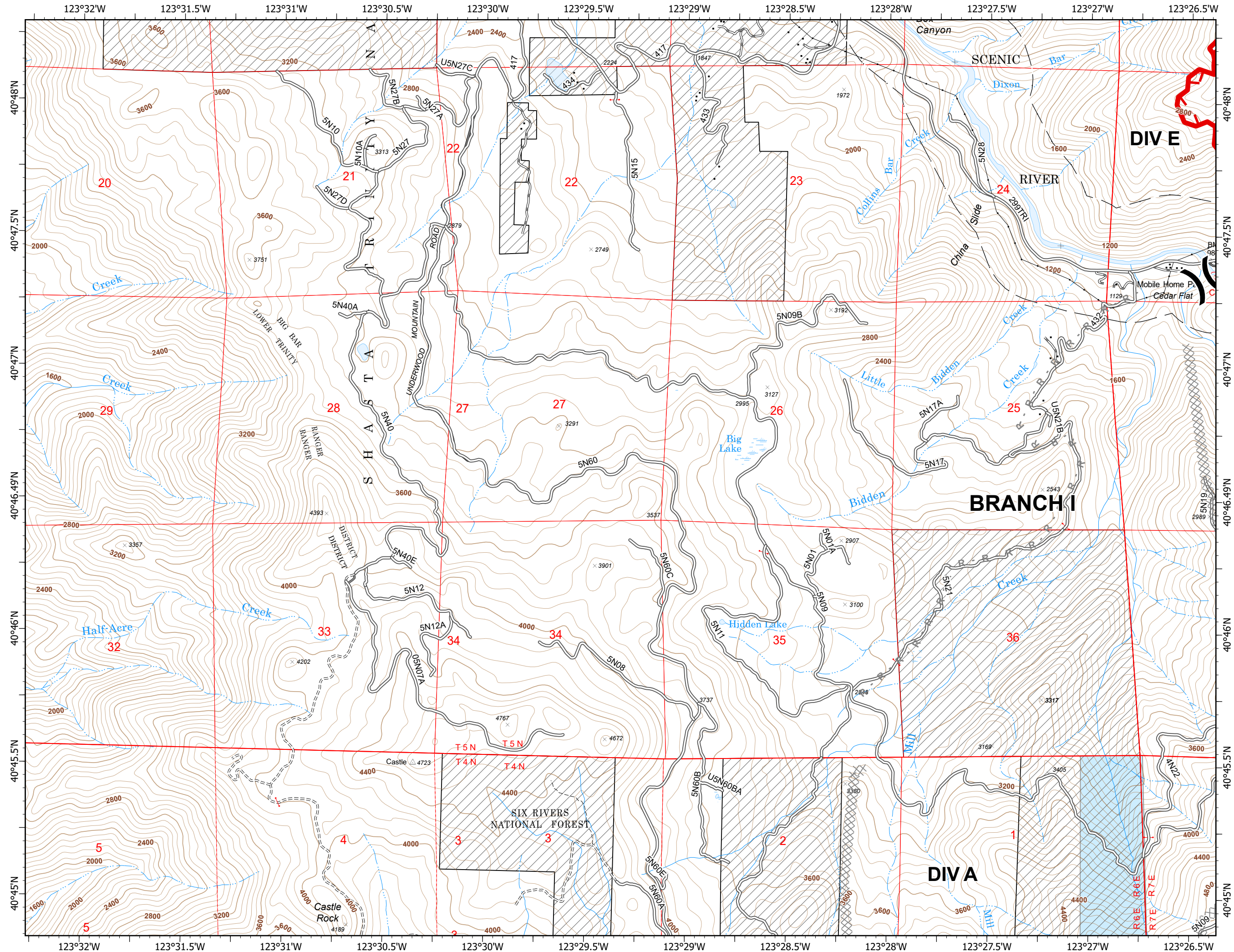


- Division Break
- Planned Dozer Line
- Planned Road as Line
- Fire Edge
- Non-FS Lands
- SIERRA PACIFIC INDUSTRIES
- Nat Wild and Scenic River

	1	2	3	4				
5	6	7	8	9	10	11	12	
	13	14	15	16	17	18	19	
	20	21	22	23	24	25	26	
	27	28	29	30	31	32	33	34
	35	36	37	38	39	40		
	41	42	43	44	45			



8/7/2021 2031
 North American 1983 Datum.
 LatLong Grid
 Contour Interval is 40 ft.



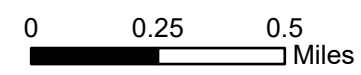
IAP
 Monument
 CA-SHF-001187
 08/08/2021



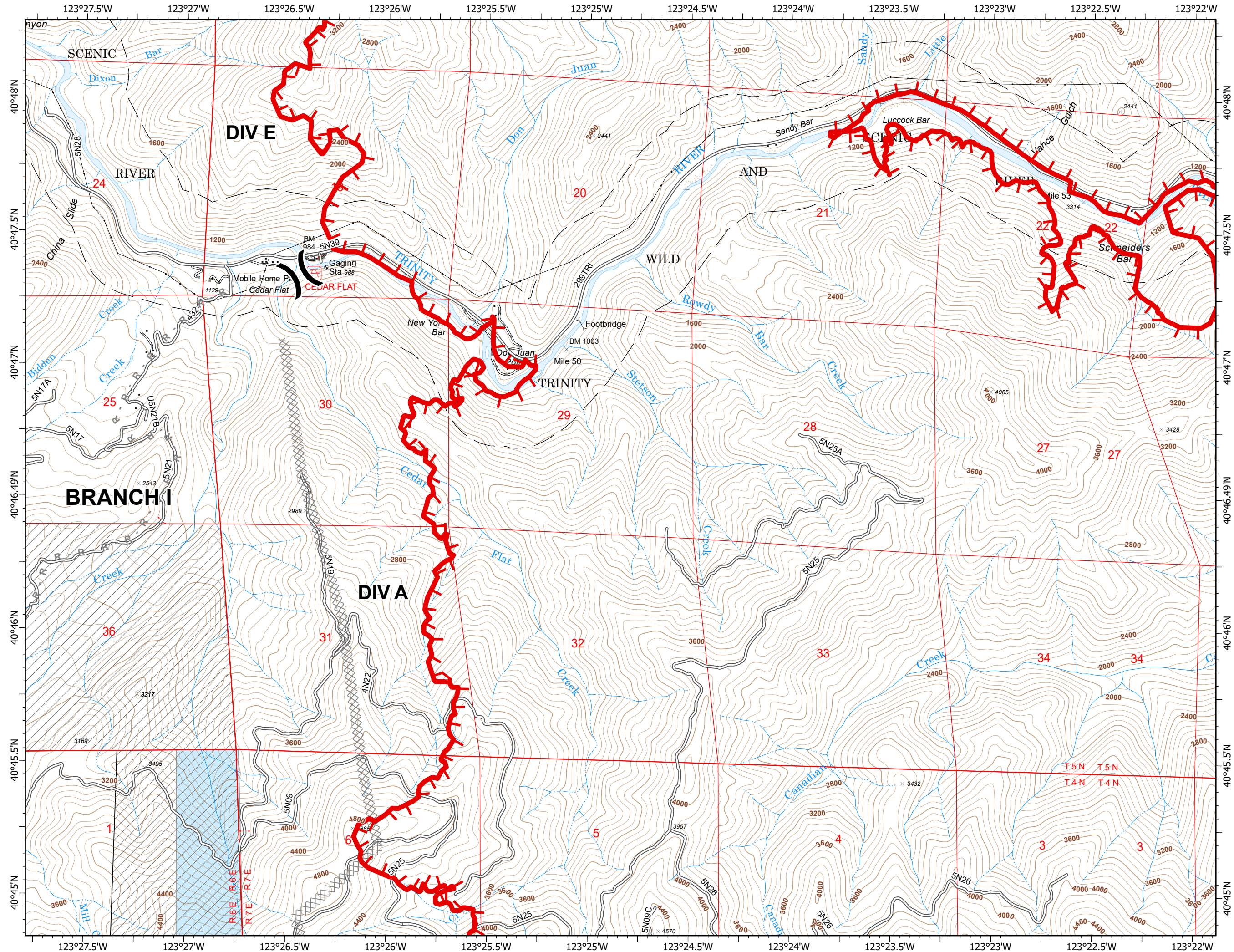
Page 21 of 45

- Division Break
- Planned Dozer Line
- Planned Road as Line
- Fire Edge
- Non-FS Lands
- SIERRA PACIFIC INDUSTRIES
- Nat Wild and Scenic River

	1	2	3	4				
5	6	7	8	9	10	11	12	
	13	14	15	16	17	18	19	
	20	21	22	23	24	25	26	
	27	28	29	30	31	32	33	34
	35	36	37	38	39	40		
	41	42	43	44	45			



8/7/2021 2032
 North American 1983 Datum.
 LatLong Grid
 Contour Interval is 40 ft.



IAP
 Monument
 CA-SHF-001187
 08/08/2021



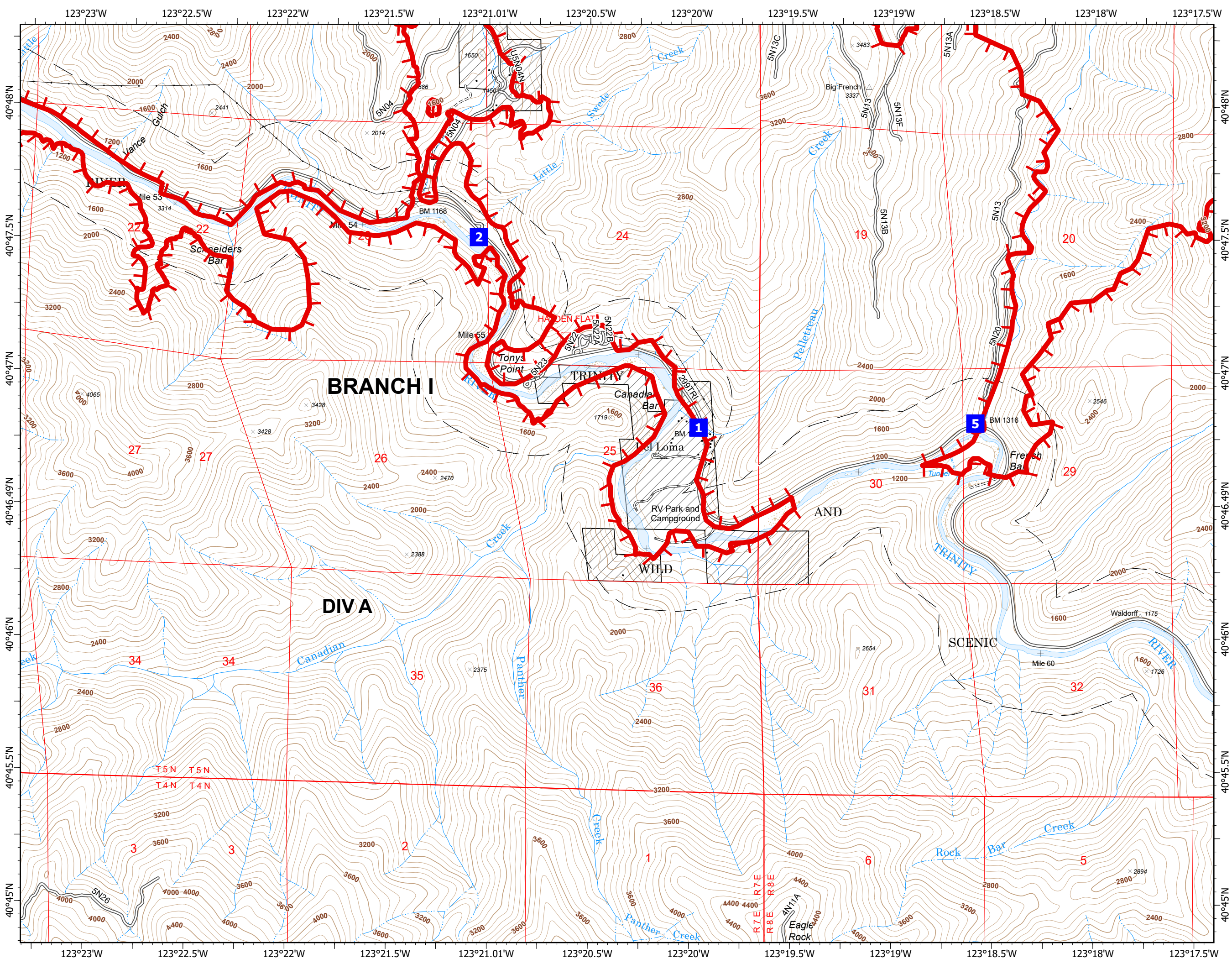
- Drop Point
- Fire Edge
- Non-FS Lands
- Nat Wild and Scenic River

	1	2	3	4				
5	6	7	8	9	10	11	12	
	13	14	15	16	17	18	19	
	20	21	22	23	24	25	26	
	27	28	29	30	31	32	33	34
	35	36	37	38	39	40		
	41	42	43	44	45			



0 0.25 0.5 Miles

8/7/2021 2032
 North American 1983 Datum.
 LatLong Grid
 Contour Interval is 40 ft.

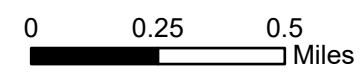


IAP
 Monument
 CA-SHF-001187
 08/08/2021

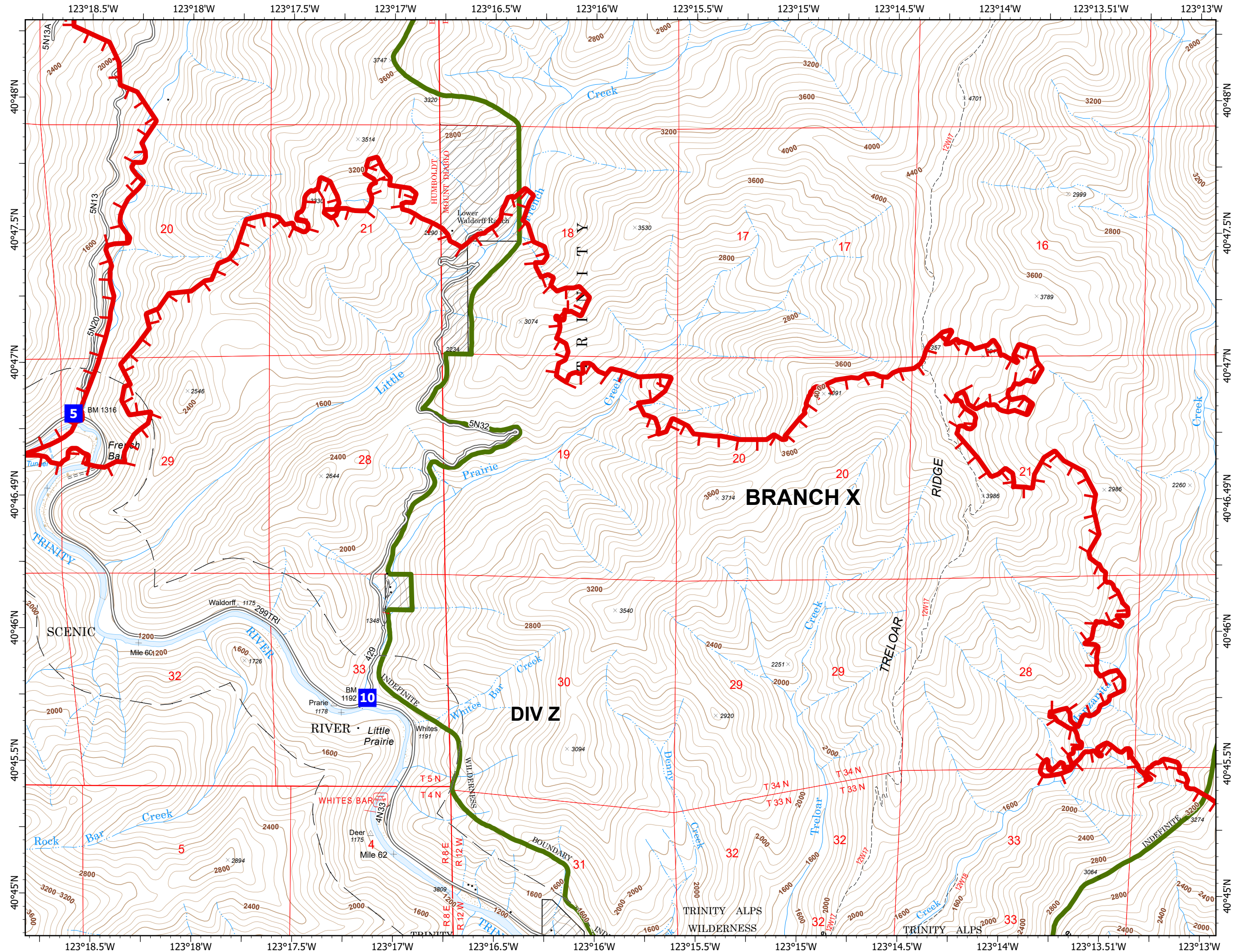


- Drop Point
- ┌ Fire Edge
- Non-FS Lands
- National Wilderness Area
- Nat Wild and Scenic River

	1	2	3	4				
5	6	7	8	9	10	11	12	
	13	14	15	16	17	18	19	
	20	21	22	23	24	25	26	
	27	28	29	30	31	32	33	34
	35	36	37	38	39	40		
	41	42	43	44	45			



8/7/2021 2032
 North American 1983 Datum.
 LatLong Grid
 Contour Interval is 40 ft.



IAP
 Monument
 CA-SHF-001187
 08/08/2021



Page 24 of 45

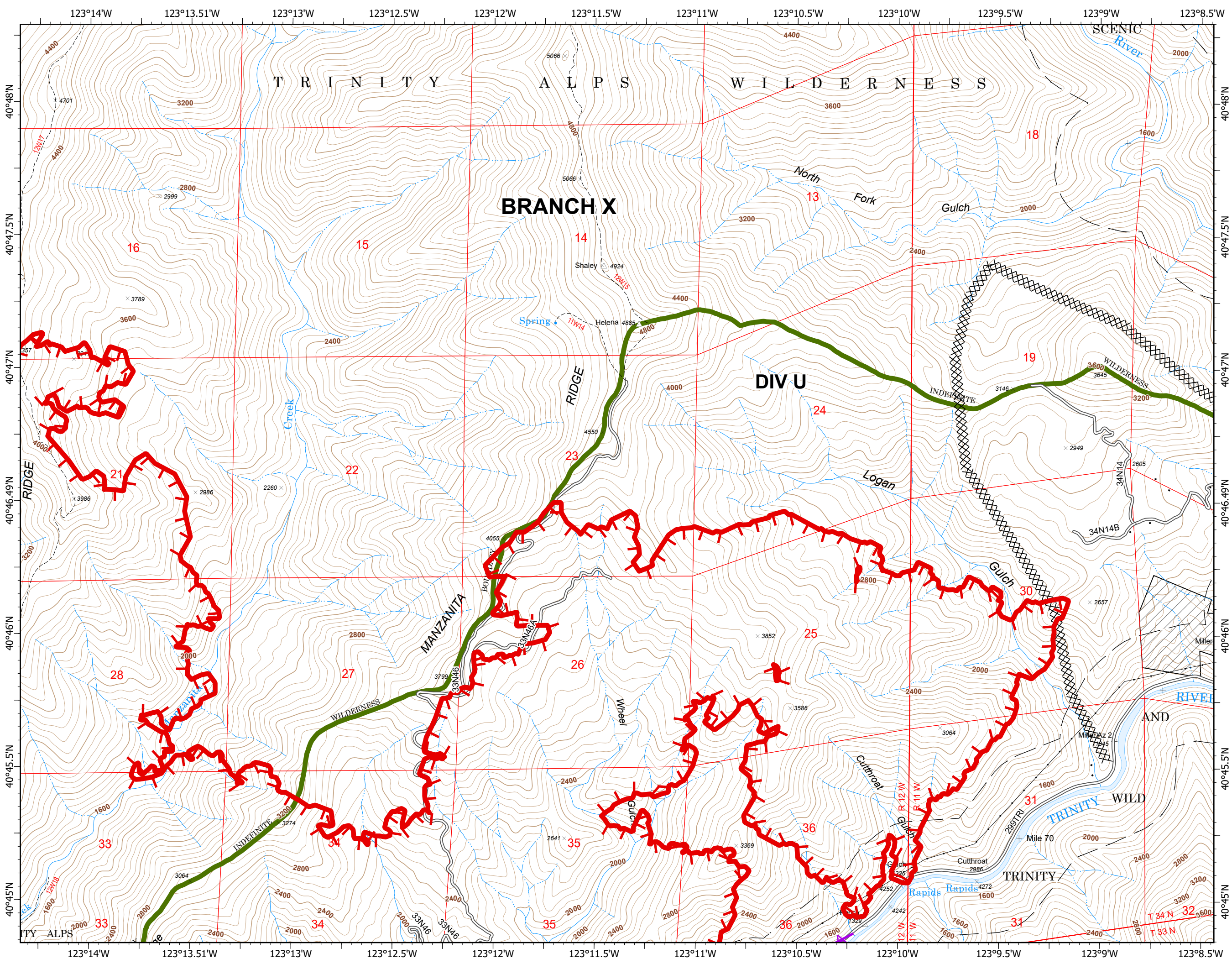
- XXXX Completed Dozer Line
- AA Aerial Hazard
- ▬ Fire Edge
- ▨ Non-FS Lands
- ▭ National Wilderness Area
- ▭ Nat Wild and Scenic River

	1	2	3	4				
5	6	7	8	9	10	11	12	
	13	14	15	16	17	18	19	
	20	21	22	23	24	25	26	
	27	28	29	30	31	32	33	34
	35	36	37	38	39	40		
	41	42	43	44	45			



0 0.25 0.5 Miles

8/7/2021 2032
 North American 1983 Datum.
 LatLong Grid
 Contour Interval is 40 ft.



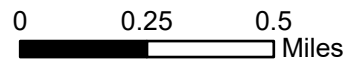
IAP
 Monument
 CA-SHF-001187
 08/08/2021



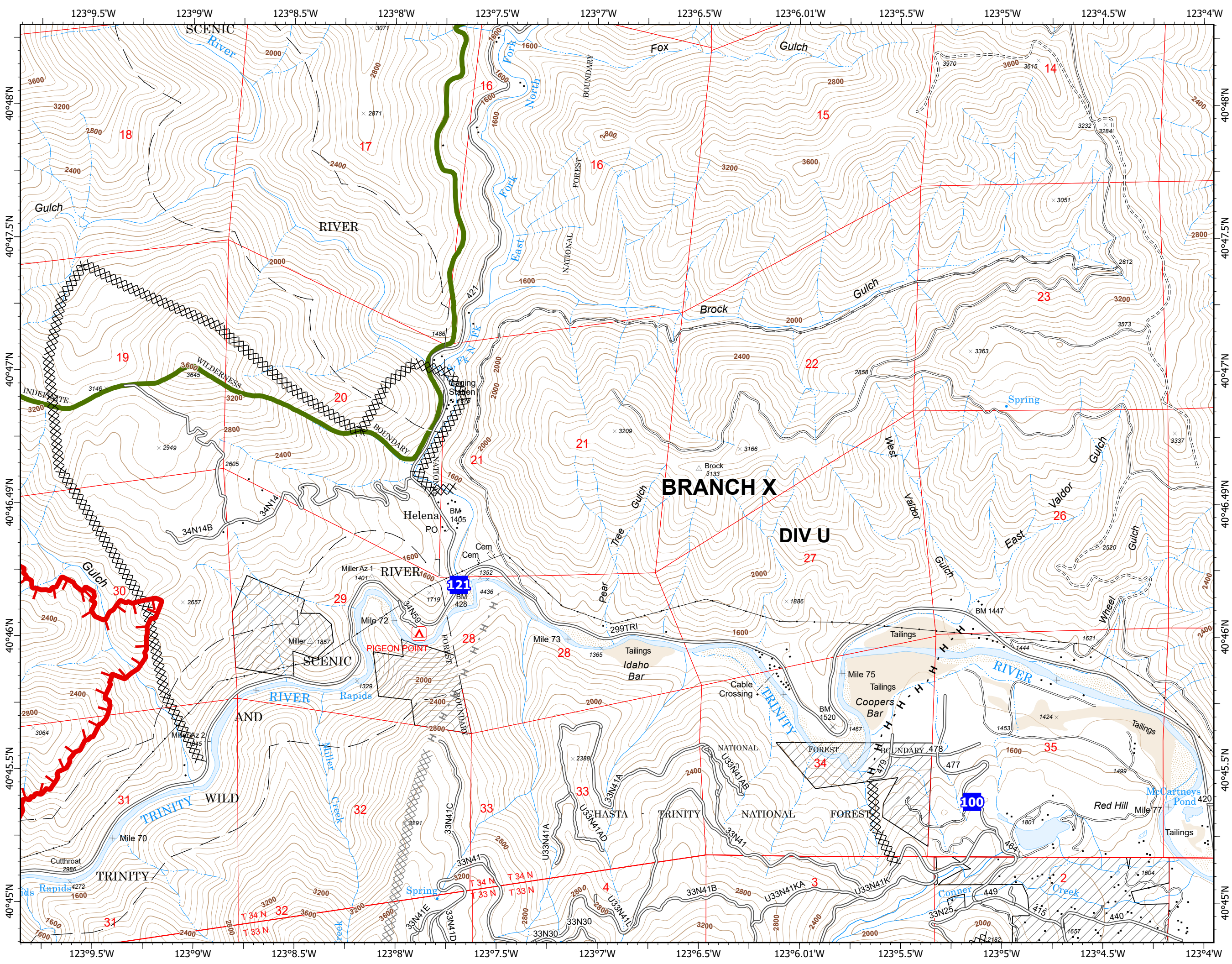
Page 25 of 45

- Drop Point
- XXXX Completed Dozer Line
- H - Completed Hand Line
- XXXX Planned Dozer Line
- H - Planned Hand Line
- ┌ Fire Edge
- Non-FS Lands
- National Wilderness Area
- Nat Wild and Scenic River

	1	2	3	4				
5	6	7	8	9	10	11	12	
	13	14	15	16	17	18	19	
	20	21	22	23	24	25	26	
	27	28	29	30	31	32	33	34
	35	36	37	38	39	40		
	41	42	43	44	45			



8/7/2021 2032
 North American 1983 Datum.
 LatLong Grid
 Contour Interval is 40 ft.



IAP
 Monument
 CA-SHF-001187
 08/08/2021



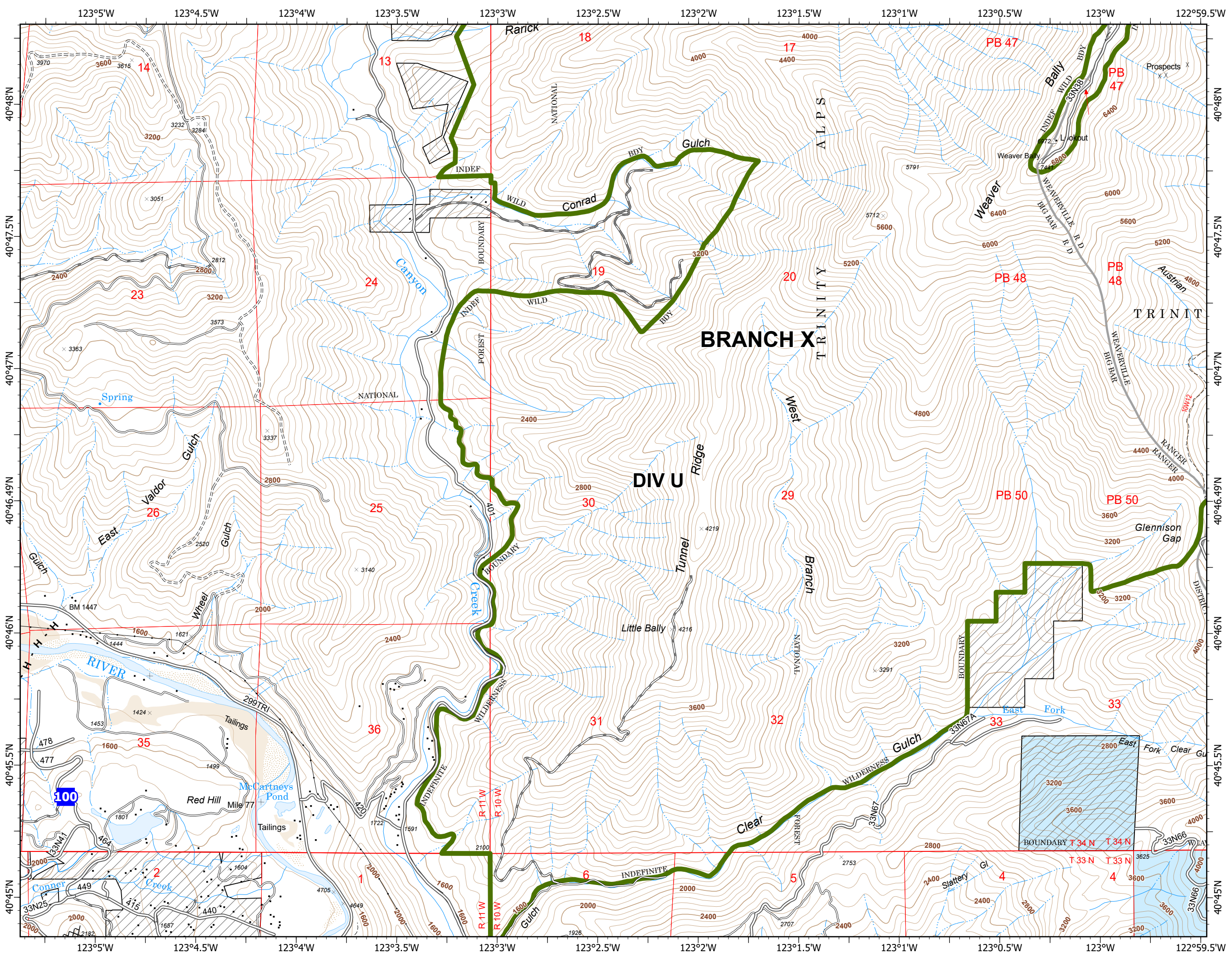
- Drop Point
- XXXX Completed Dozer Line
- H - Completed Hand Line
- Non-FS Lands
- SIERRA PACIFIC INDUSTRIES
- National Wilderness Area
- Ranger District

	1	2	3	4				
5	6	7	8	9	10	11	12	
	13	14	15	16	17	18	19	
	20	21	22	23	24	25	26	
	27	28	29	30	31	32	33	34
	35	36	37	38	39	40		
	41	42	43	44	45			



0 0.25 0.5
 Miles

8/7/2021 2032
 North American 1983 Datum.
 LatLong Grid
 Contour Interval is 40 ft.



IAP
 Monument
 CA-SHF-001187
 08/08/2021



Page 27 of 45

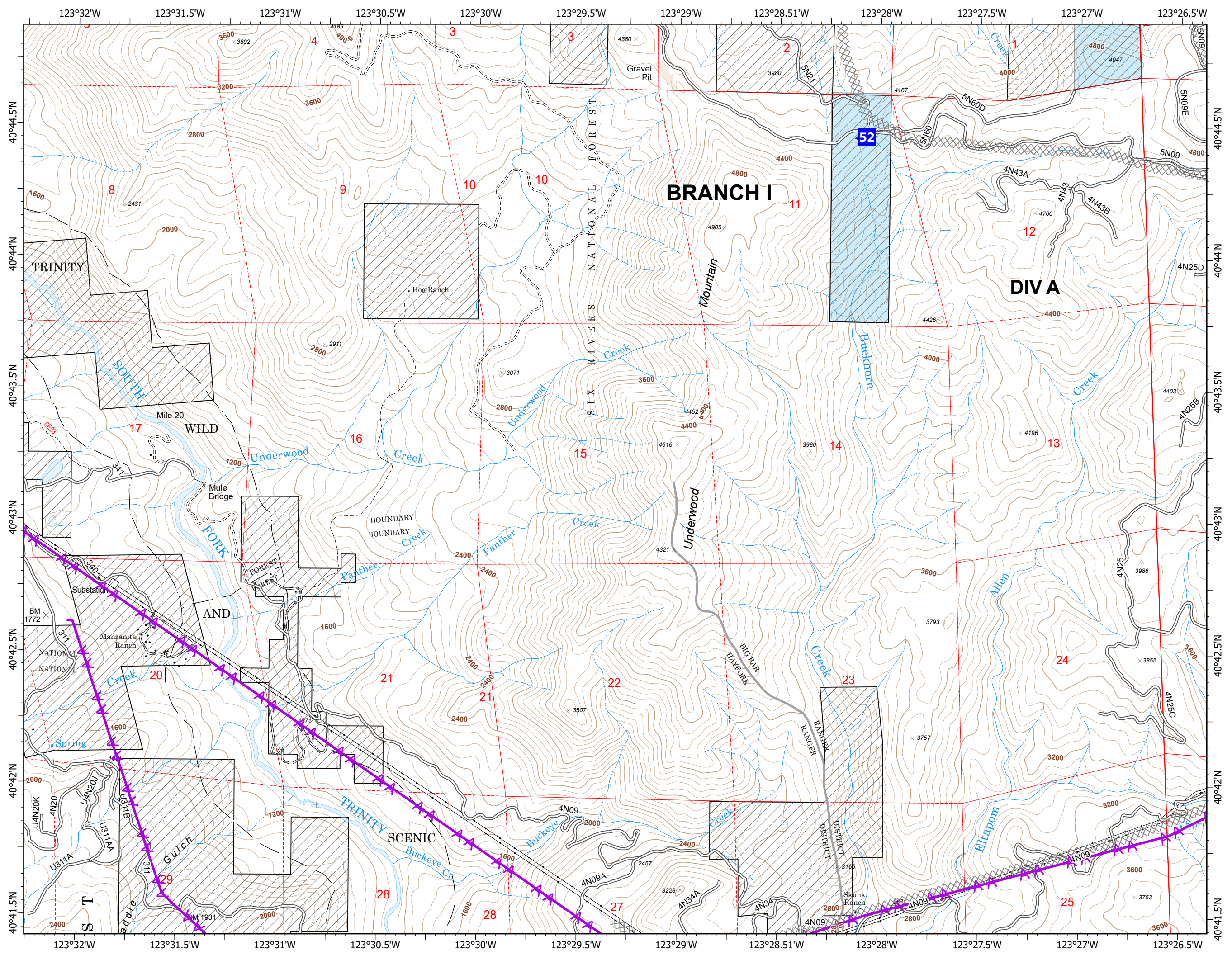
- Drop Point
- Planned Dozer Line
- Aerial Hazard
- Non-FS Lands
- SIERRA PACIFIC INDUSTRIES
- Nat Wild and Scenic River

	1	2	3	4				
5	6	7	8	9	10	11	12	
	13	14	15	16	17	18	19	
	20	21	22	23	24	25	26	
	27	28	29	30	31	32	33	34
	35	36	37	38	39	40		
	41	42	43	44	45			



0 0.25 0.5 Miles

8/7/2021 2032
 North American 1983 Datum.
 LatLong Grid
 Contour Interval is 40 ft.

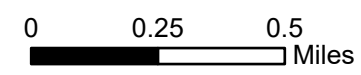


IAP
 Monument
 CA-SHF-001187
 08/08/2021

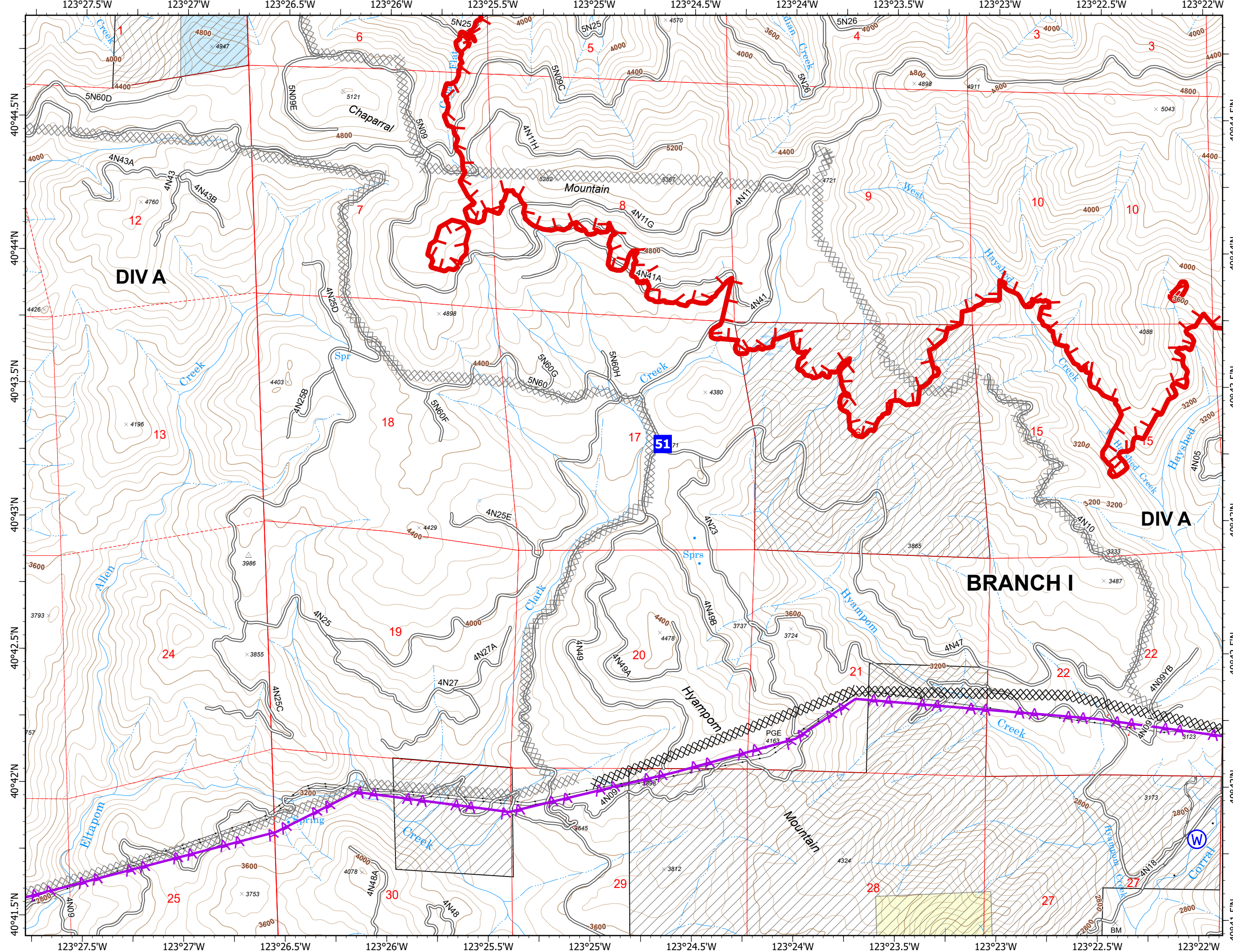


- Drop Point
- Ⓜ Water Source
- XXXX Completed Dozer Line
- XXXX Planned Dozer Line
- ▲▲ Aerial Hazard
- ┌┐ Fire Edge
- Non-FS Lands
- CRANE MILLS
- SIERRA PACIFIC INDUSTRIES

	1	2	3	4				
5	6	7	8	9	10	11	12	
	13	14	15	16	17	18	19	
	20	21	22	23	24	25	26	
	27	28	29	30	31	32	33	34
	35	36	37	38	39	40		
	41	42	43	44	45			



8/7/2021 2032
 North American 1983 Datum.
 LatLong Grid
 Contour Interval is 40 ft.



IAP
 Monument
 CA-SHF-001187
 08/08/2021



Page 29 of 45

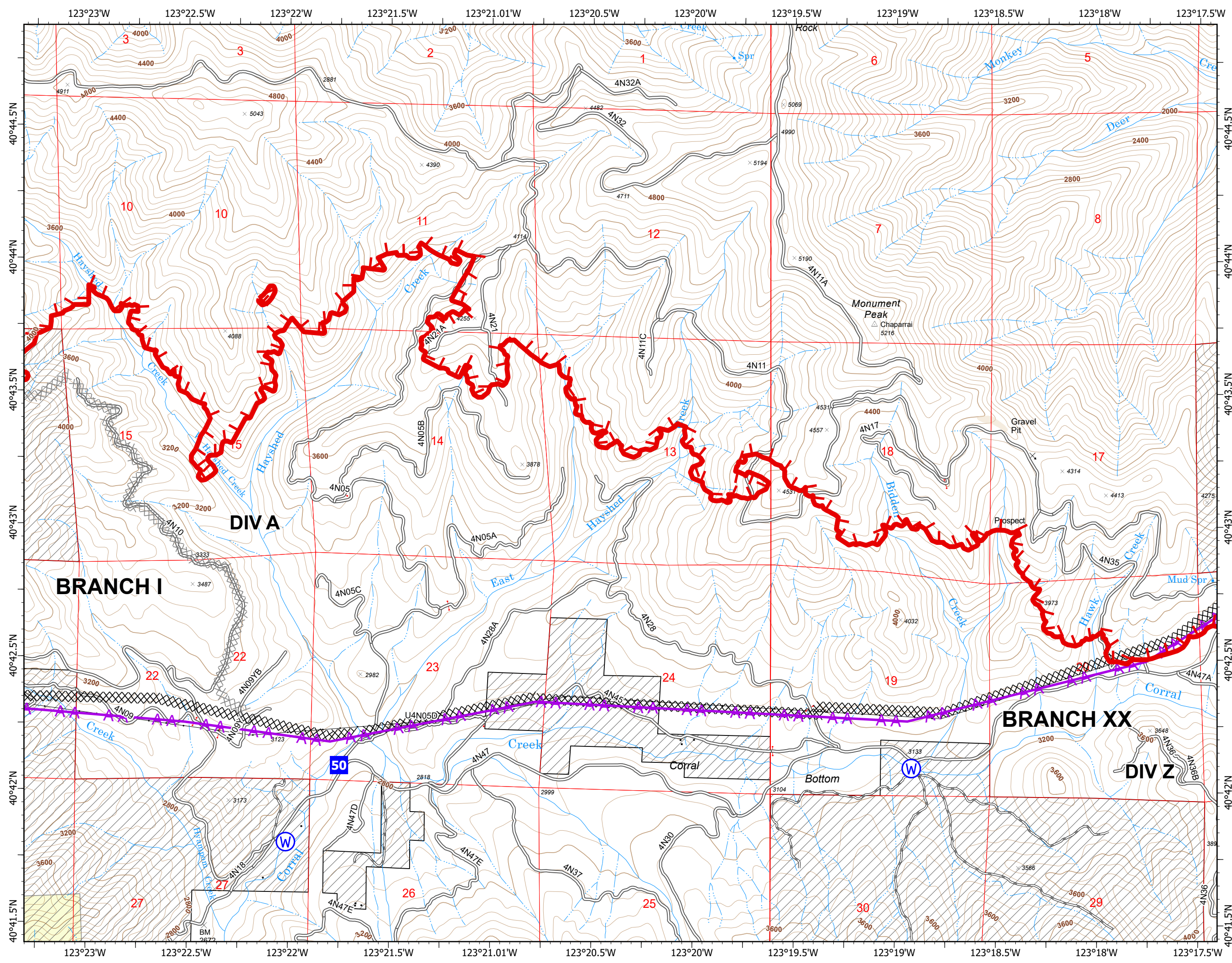
- Drop Point
- ⊙ Water Source
- XXXX Completed Dozer Line
- XXXX Planned Dozer Line
- AA Aerial Hazard
- └┐ Fire Edge
- Non-FS Lands
- CRANE MILLS

	1	2	3	4				
5	6	7	8	9	10	11	12	
	13	14	15	16	17	18	19	
	20	21	22	23	24	25	26	
	27	28	29	30	31	32	33	34
	35	36	37	38	39	40		
	41	42	43	44	45			



0 0.25 0.5 Miles

8/7/2021 2032
 North American 1983 Datum.
 LatLong Grid
 Contour Interval is 40 ft.





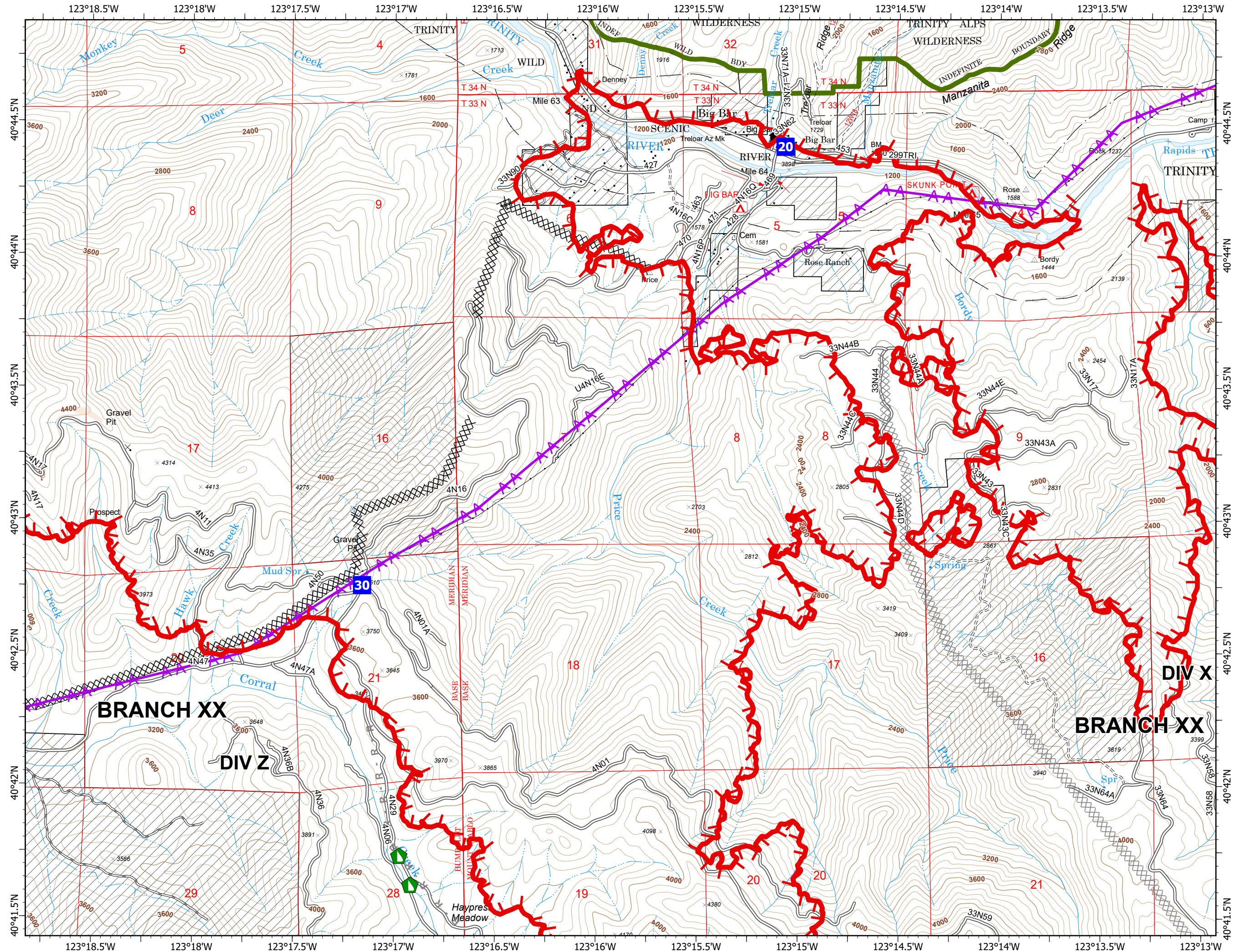
- Drop Point
- Dozer Push
- Water Source
- Completed Dozer Line
- Planned Dozer Line
- Planned Road as Line
- Aerial Hazard
- Fire Edge
- Non-FS Lands
- National Wilderness Area
- Nat Wild and Scenic River

	1	2	3	4				
5	6	7	8	9	10	11	12	
	13	14	15	16	17	18	19	
	20	21	22	23	24	25	26	
	27	28	29	30	31	32	33	34
	35	36	37	38	39	40		
	41	42	43	44	45			



0 0.25 0.5
 Miles

8/7/2021 2032
 North American 1983 Datum.
 LatLong Grid
 Contour Interval is 40 ft.



IAP
 Monument
 CA-SHF-001187
 08/08/2021



Page 31 of 45

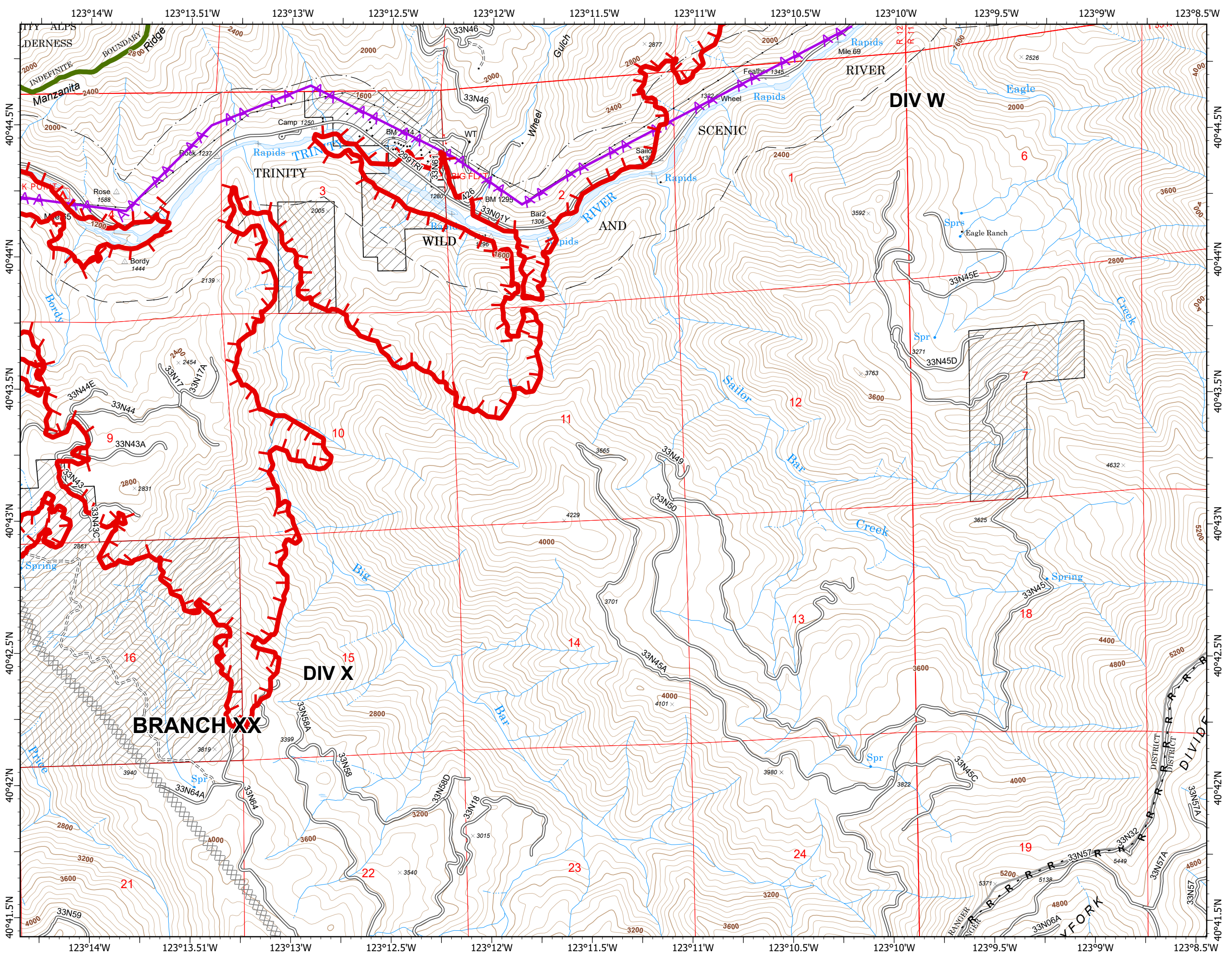
- R - Completed Road as Line
- XXXX Planned Dozer Line
- AA Aerial Hazard
- ▬ Fire Edge
- ▨ Non-FS Lands
- ▭ National Wilderness Area
- ▭ Nat Wild and Scenic River

	1	2	3	4				
5	6	7	8	9	10	11	12	
	13	14	15	16	17	18	19	
	20	21	22	23	24	25	26	
	27	28	29	30	31	32	33	34
	35	36	37	38	39	40		
	41	42	43	44	45			



0 0.25 0.5
 Miles

8/7/2021 2032
 North American 1983 Datum.
 LatLong Grid
 Contour Interval is 40 ft.



IAP
Monument
CA-SHF-001187
08/08/2021



Page 32 of 45

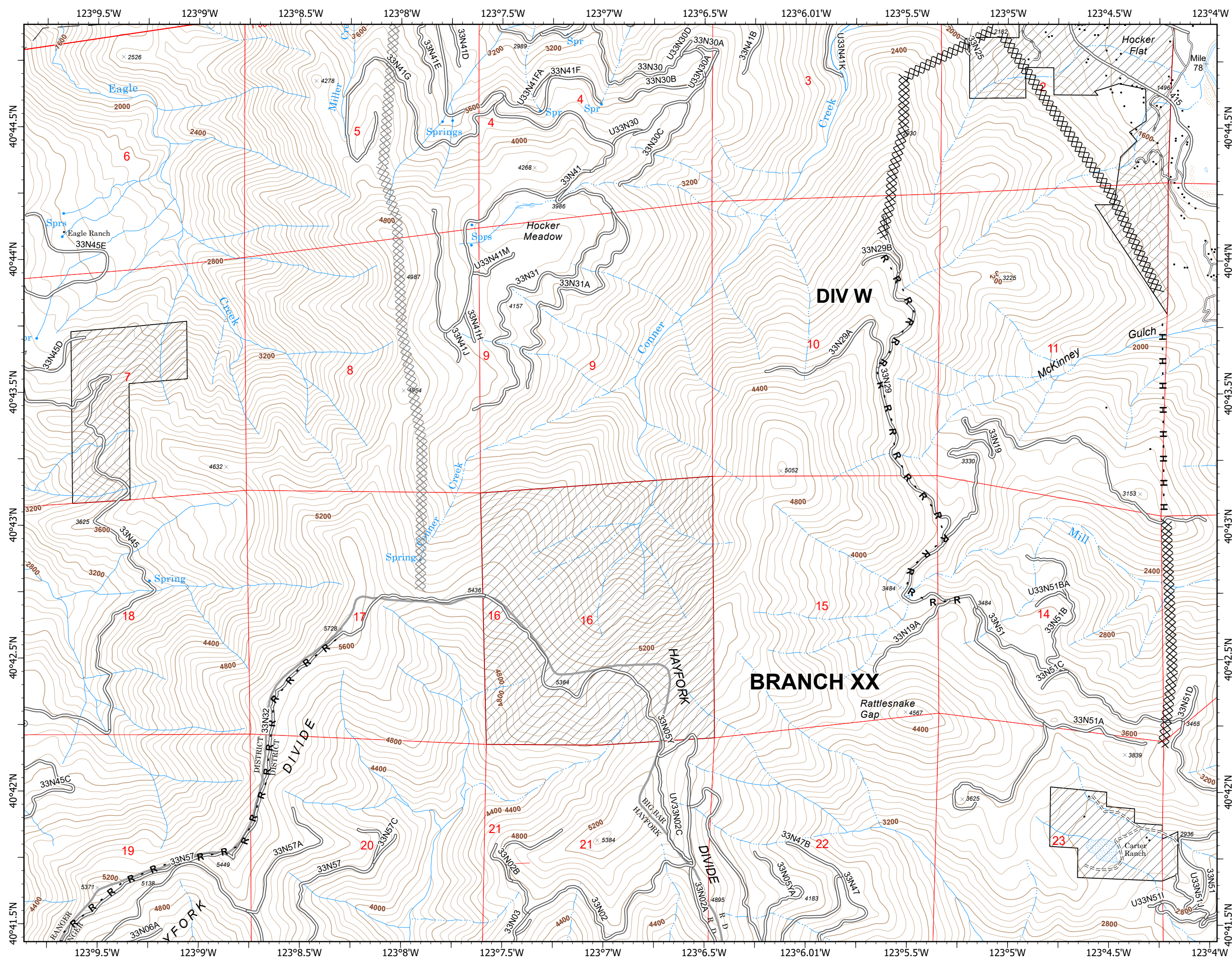
- XXXX Completed Dozer Line
- H - Completed Hand Line
- R - Completed Road as Line
- XXXX Planned Dozer Line
- Non-FS Lands
- Nat Wild and Scenic River

	1	2	3	4				
5	6	7	8	9	10	11	12	
	13	14	15	16	17	18	19	
	20	21	22	23	24	25	26	
	27	28	29	30	31	32	33	34
	35	36	37	38	39	40		
	41	42	43	44	45			



0 0.25 0.5 Miles

8/7/2021 2032
 North American 1983 Datum.
 LatLong Grid
 Contour Interval is 40 ft.





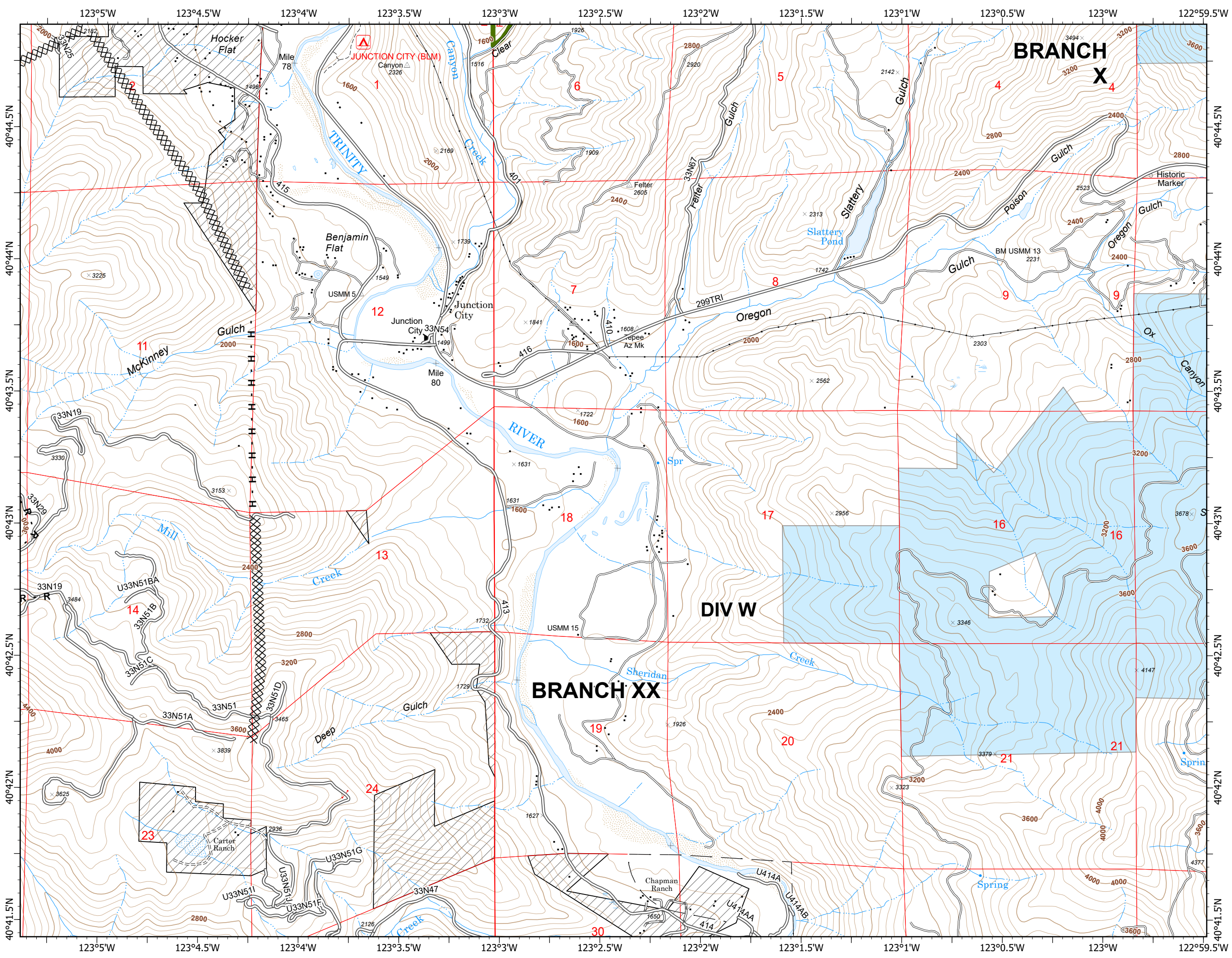
- XXXX Completed Dozer Line
- H · Completed Hand Line
- R · Completed Road as Line
- Non-FS Lands
- SIERRA PACIFIC INDUSTRIES
- National Wilderness Area
- Nat Wild and Scenic River

	1	2	3	4				
5	6	7	8	9	10	11	12	
	13	14	15	16	17	18	19	
	20	21	22	23	24	25	26	
	27	28	29	30	31	32	33	34
	35	36	37	38	39	40		
	41	42	43	44	45			



0 0.25 0.5
 Miles






8/7/2021 2033
 North American 1983 Datum.
 LatLong Grid
 Contour Interval is 40 ft.



IAP
 Monument
 CA-SHF-001187
 08/08/2021



Page 34 of 45

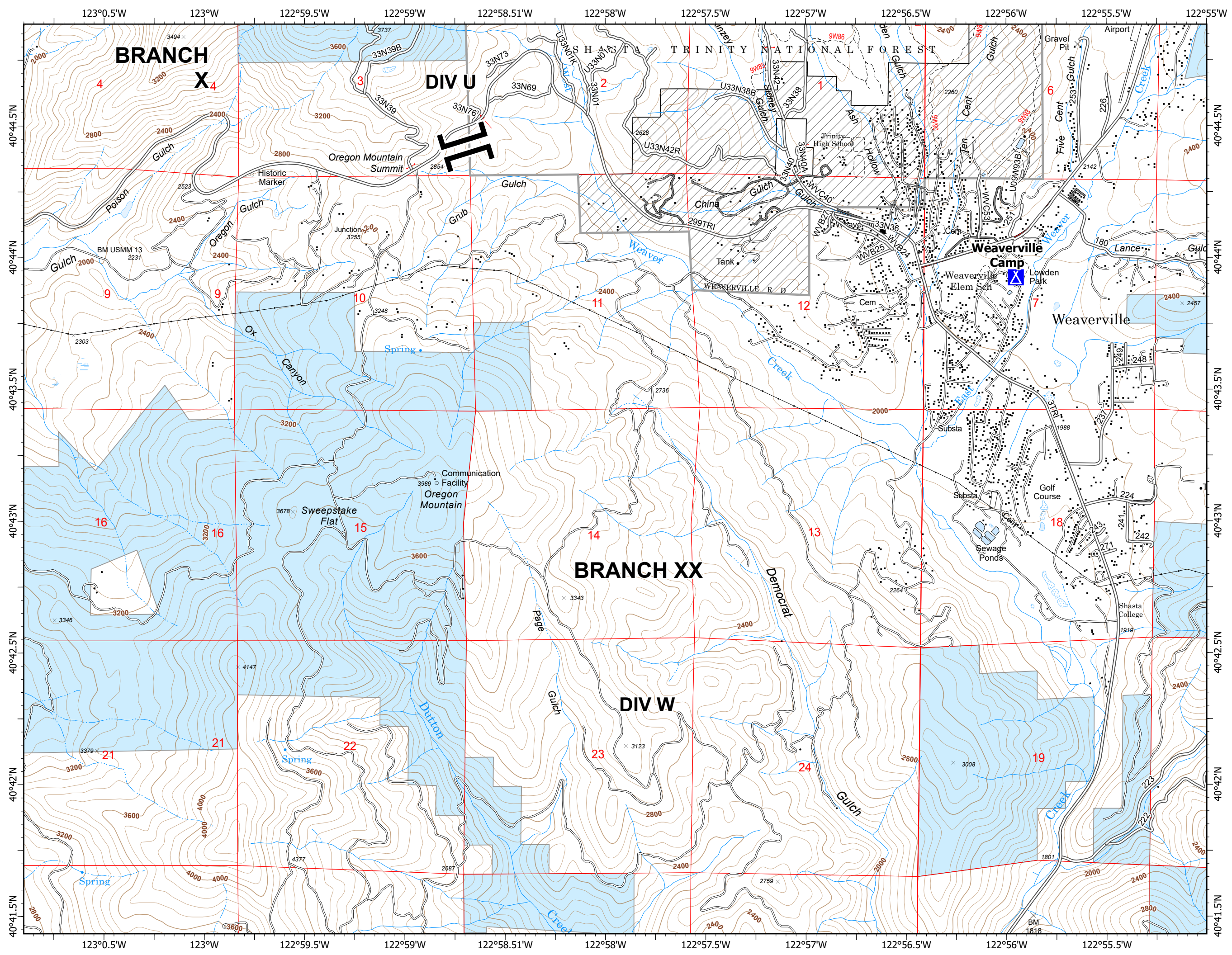
-  Branch Break
-  Camp
-  Non-FS Lands
-  SIERRA PACIFIC INDUSTRIES
-  Ranger District

	1	2	3	4				
5	6	7	8	9	10	11	12	
	13	14	15	16	17	18	19	
	20	21	22	23	24	25	26	
	27	28	29	30	31	32	33	34
	35	36	37	38	39	40		
	41	42	43	44	45			



0 0.25 0.5 Miles

8/7/2021 2033
 North American 1983 Datum.
 LatLong Grid
 Contour Interval is 40 ft.



IAP
 Monument
 CA-SHF-001187
 08/08/2021



Page 35 of 45

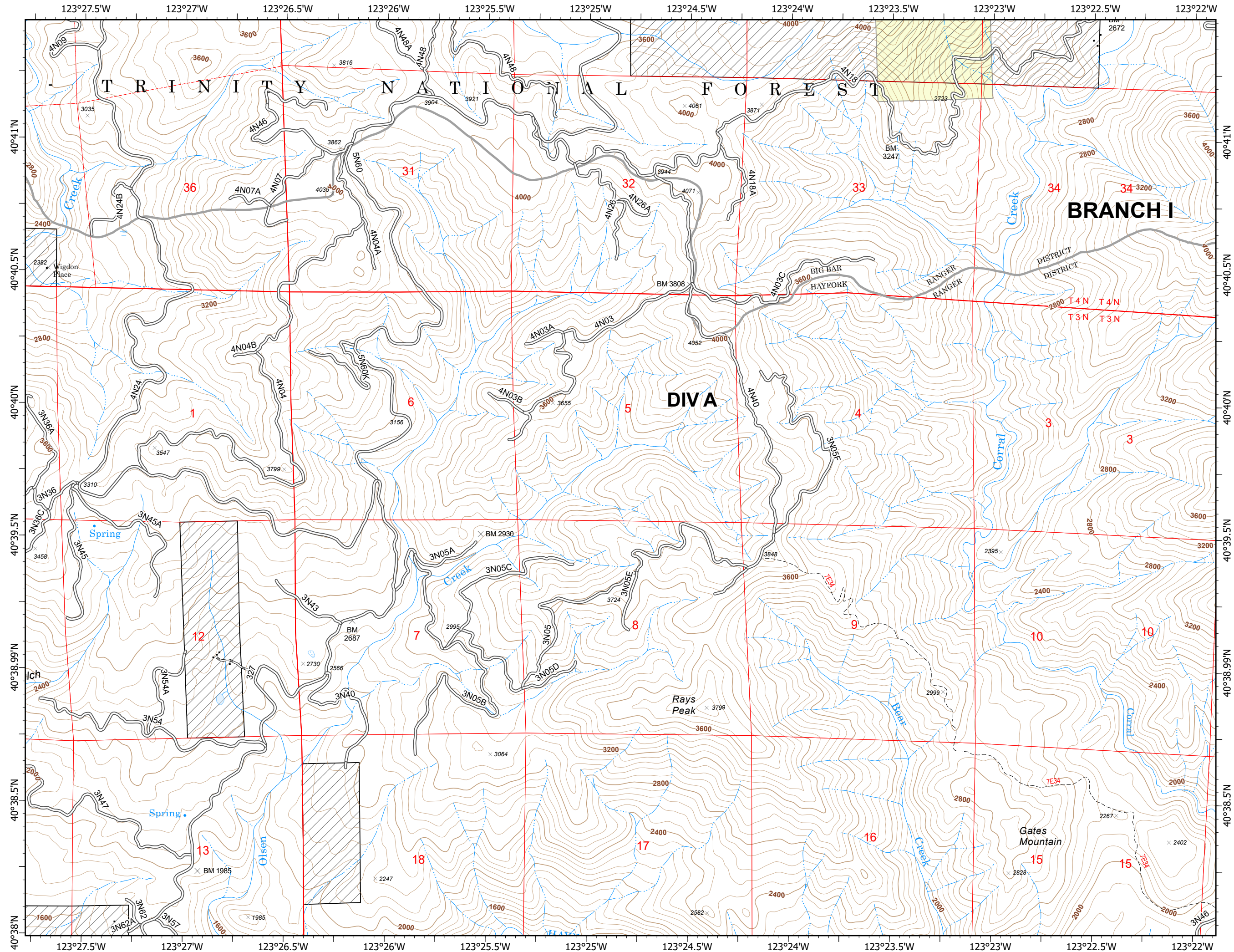
Non-FS Lands
 CRANE MILLS

	1	2	3	4				
5	6	7	8	9	10	11	12	
	13	14	15	16	17	18	19	
	20	21	22	23	24	25	26	
	27	28	29	30	31	32	33	34
	35	36	37	38	39	40		
	41	42	43	44	45			






0 0.25 0.5
 Miles

8/7/2021 2033
 North American 1983 Datum.
 LatLong Grid
 Contour Interval is 40 ft.





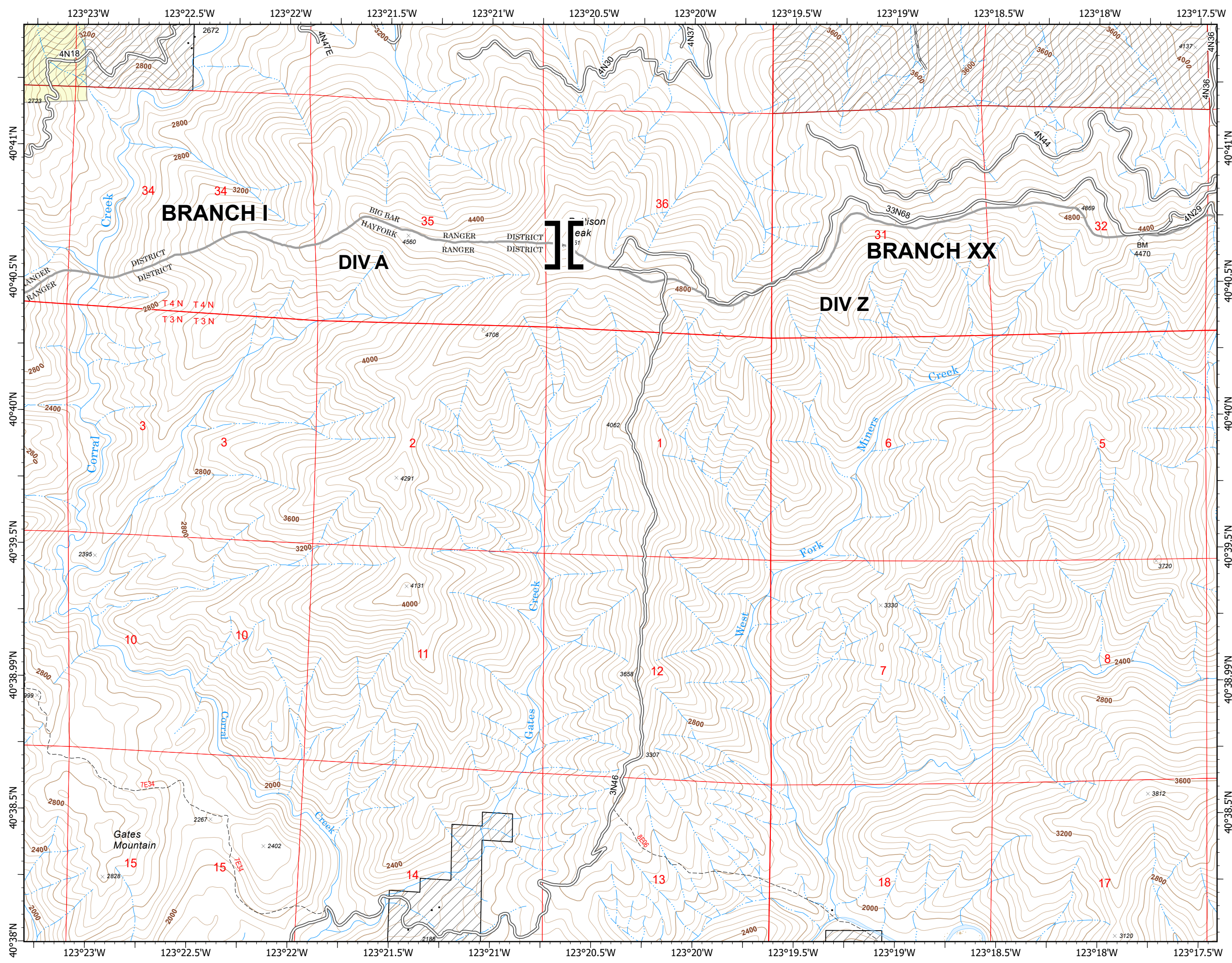
-  Branch Break
-  Non-FS Lands
-  CRANE MILLS

	1	2	3	4				
5	6	7	8	9	10	11	12	
	13	14	15	16	17	18	19	
	20	21	22	23	24	25	26	
	27	28	29	30	31	32	33	34
	35	36	37	38	39	40		
	41	42	43	44	45			



0 0.25 0.5
 Miles

8/7/2021 2033
 North American 1983 Datum.
 LatLong Grid
 Contour Interval is 40 ft.

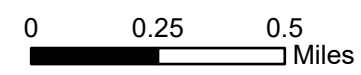


IAP
 Monument
 CA-SHF-001187
 08/08/2021

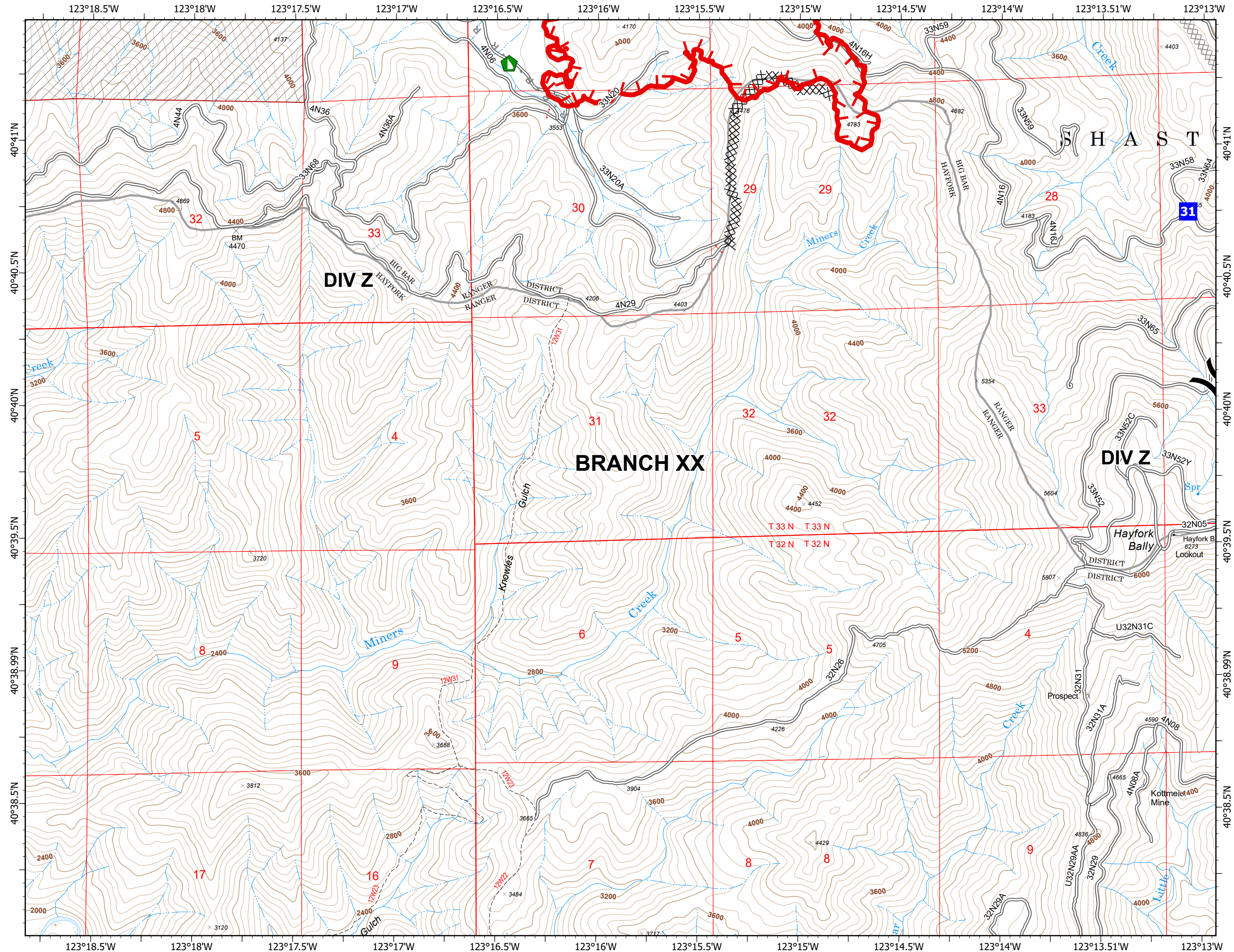


- Division Break
- Drop Point
- Dozer Push
- Completed Dozer Line
- Planned Dozer Line
- Planned Road as Line
- Fire Edge
- Non-FS Lands

	1	2	3	4				
5	6	7	8	9	10	11	12	
	13	14	15	16	17	18	19	
	20	21	22	23	24	25	26	
	27	28	29	30	31	32	33	34
	35	36	37	38	39	40		
	41	42	43	44	45			



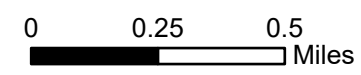
8/7/2021 2033
 North American 1983 Datum.
 LatLong Grid
 Contour Interval is 40 ft.



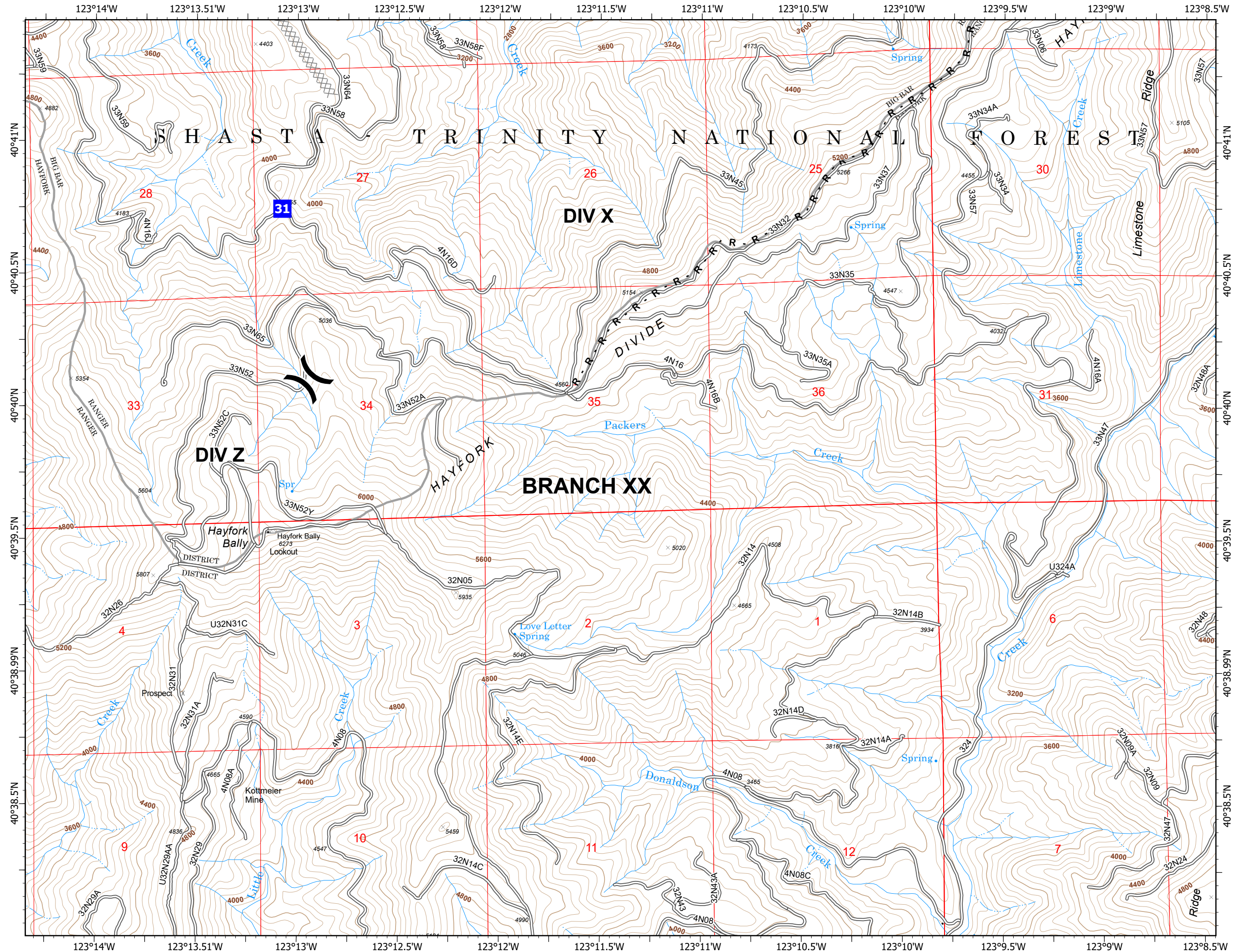


- Division Break
- Drop Point
- Completed Road as Line
- Planned Dozer Line

	1	2	3	4				
5	6	7	8	9	10	11	12	
	13	14	15	16	17	18	19	
	20	21	22	23	24	25	26	
	27	28	29	30	31	32	33	34
	35	36	37	38	39	40		
	41	42	43	44	45			



8/7/2021 2033
 North American 1983 Datum.
 LatLong Grid
 Contour Interval is 40 ft.



IAP
 Monument
 CA-SHF-001187
 08/08/2021



Page 39 of 45

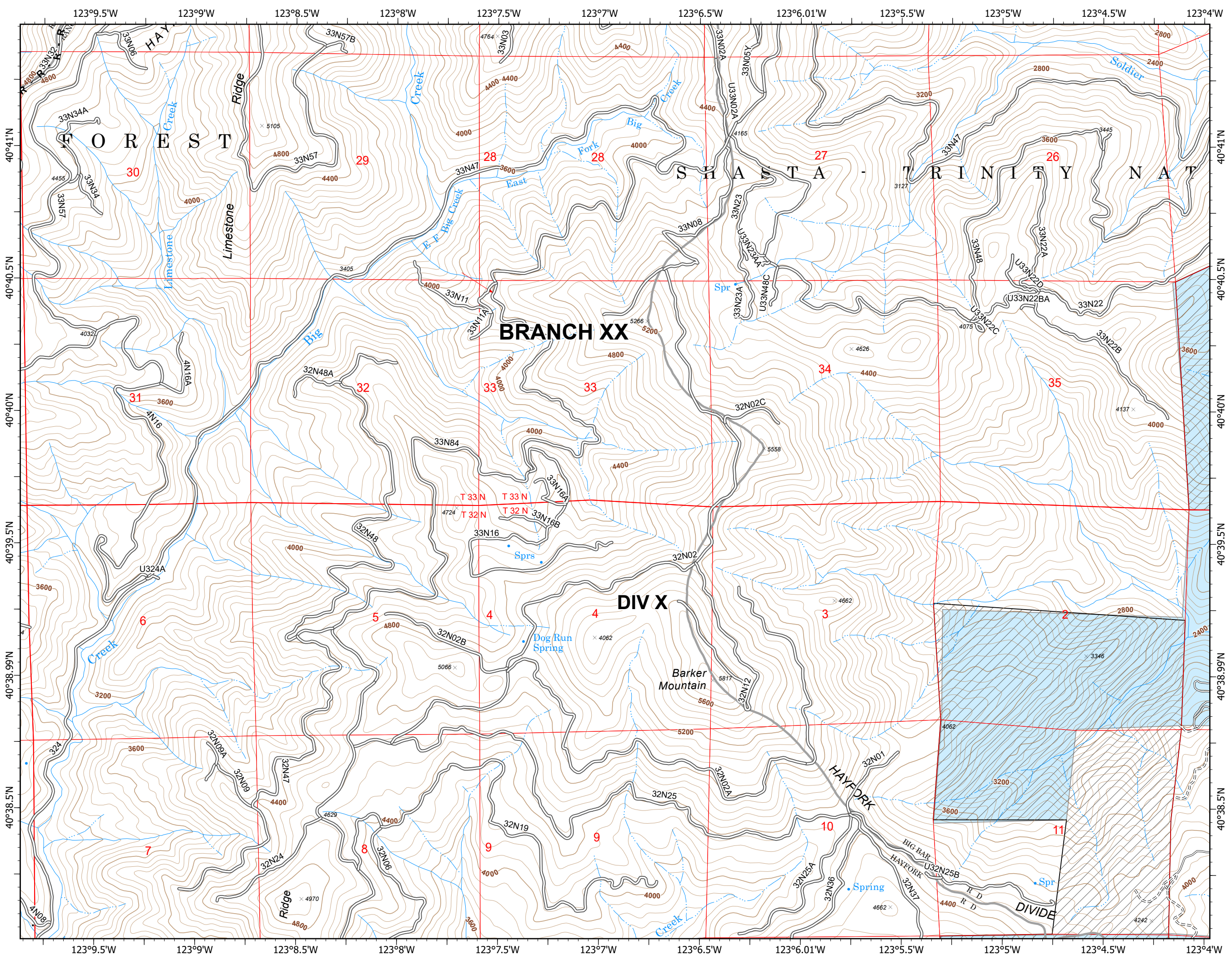
- R - Completed Road as Line
- Non-FS Lands
- SIERRA PACIFIC INDUSTRIES

	1	2	3	4				
5	6	7	8	9	10	11	12	
	13	14	15	16	17	18	19	
	20	21	22	23	24	25	26	
	27	28	29	30	31	32	33	34
	35	36	37	38	39	40		
	41	42	43	44	45			



0 0.25 0.5 Miles

8/7/2021 2033
 North American 1983 Datum.
 LatLong Grid
 Contour Interval is 40 ft.





- Division Break
- Non-FS Lands
- SIERRA PACIFIC INDUSTRIES
- Nat Wild and Scenic River

	1	2	3	4				
5	6	7	8	9	10	11	12	
	13	14	15	16	17	18	19	
	20	21	22	23	24	25	26	
	27	28	29	30	31	32	33	34
	35	36	37	38	39	40		
	41	42	43	44	45			



0 0.25 0.5
 Miles

8/7/2021 2033
 North American 1983 Datum.
 LatLong Grid
 Contour Interval is 40 ft.

