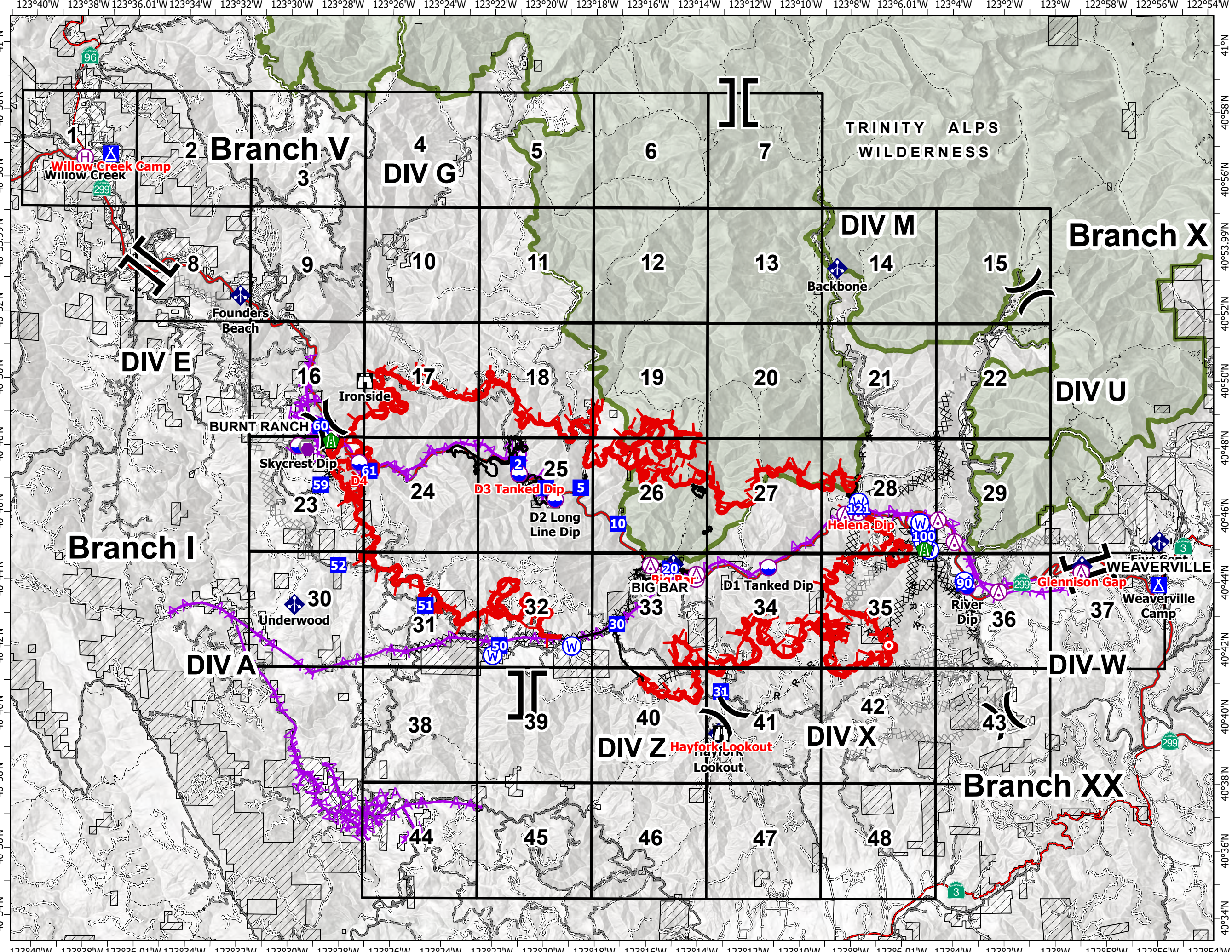


IAP
 Monument
 CA-SHF-001187
 8/13/2021



Index Page

- Aerial Hazard
- Check Point
- Dip Site
- Mobile Retardant Base
- Helibase
- Division Break
- Branch Break
- Drop Point
- Camp
- Lookout
- Hot Spot - Spot Fire
- LZR
- Gate
- Road Repair
- Mobile Weather Unit
- Water Source
- Completed Dozer Line
- Completed Hand Line
- Completed Mixed Construction Line
- Completed Road as Line
- Planned Dozer Line
- Planned Hand Line
- Planned Road as Line
- Access or Improved Road
- Road Repair
- Aerial Hazard
- Fire Edge
- Contained Line
- National Wilderness Area
- Non-FS Lands



8/12/2021 2209
 North American 1983 Datum.
 Lat/Long Grid
 Contour Interval is 40 ft.



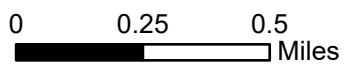
IAP
 Monument
 CA-SHF-001187
 08/13/2021



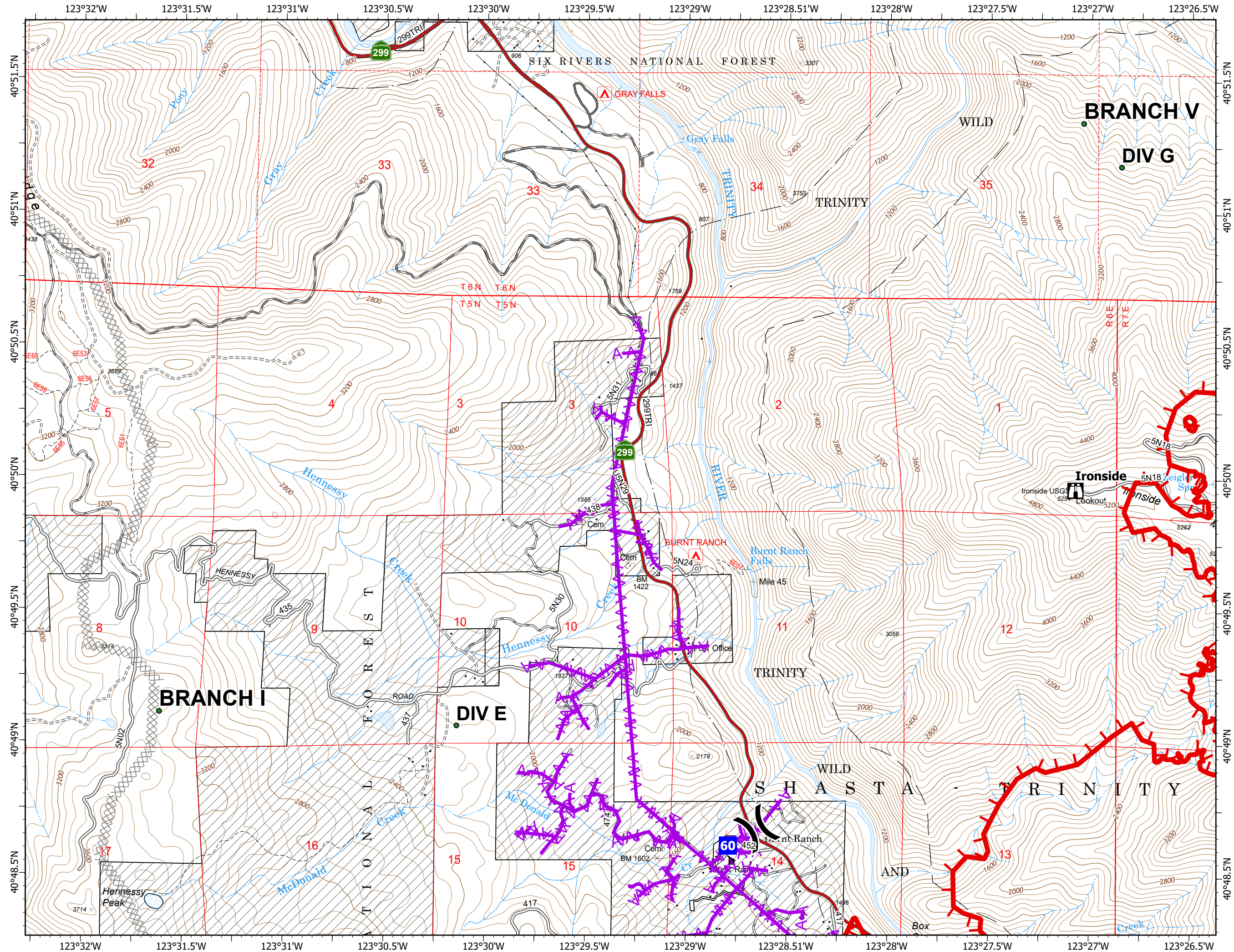
Page 16 of 48

- Division Break
- Drop Point
- Lookout
- Road Repair
- Planned Dozer Line
- Aerial Hazard
- Fire Edge
- Non-FS Lands
- Nat Wild and Scenic River
- MVUM_Roads_2014 - SHF

1	2	3	4	5	6	7	
8	9	10	11	12	13	14	15
16	17	18	19	20	21	22	
23	24	25	26	27	28	29	
30	31	32	33	34	35	36	37
38	39	40	41	42	43		
44	45	46	47	48			







8/12/2021 2131
 North American 1983 Datum.
 Lat/Long Grid
 Contour Interval is 40 ft.



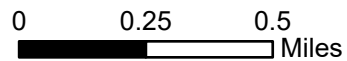
IAP
 Monument
 CA-SHF-001187
 08/13/2021



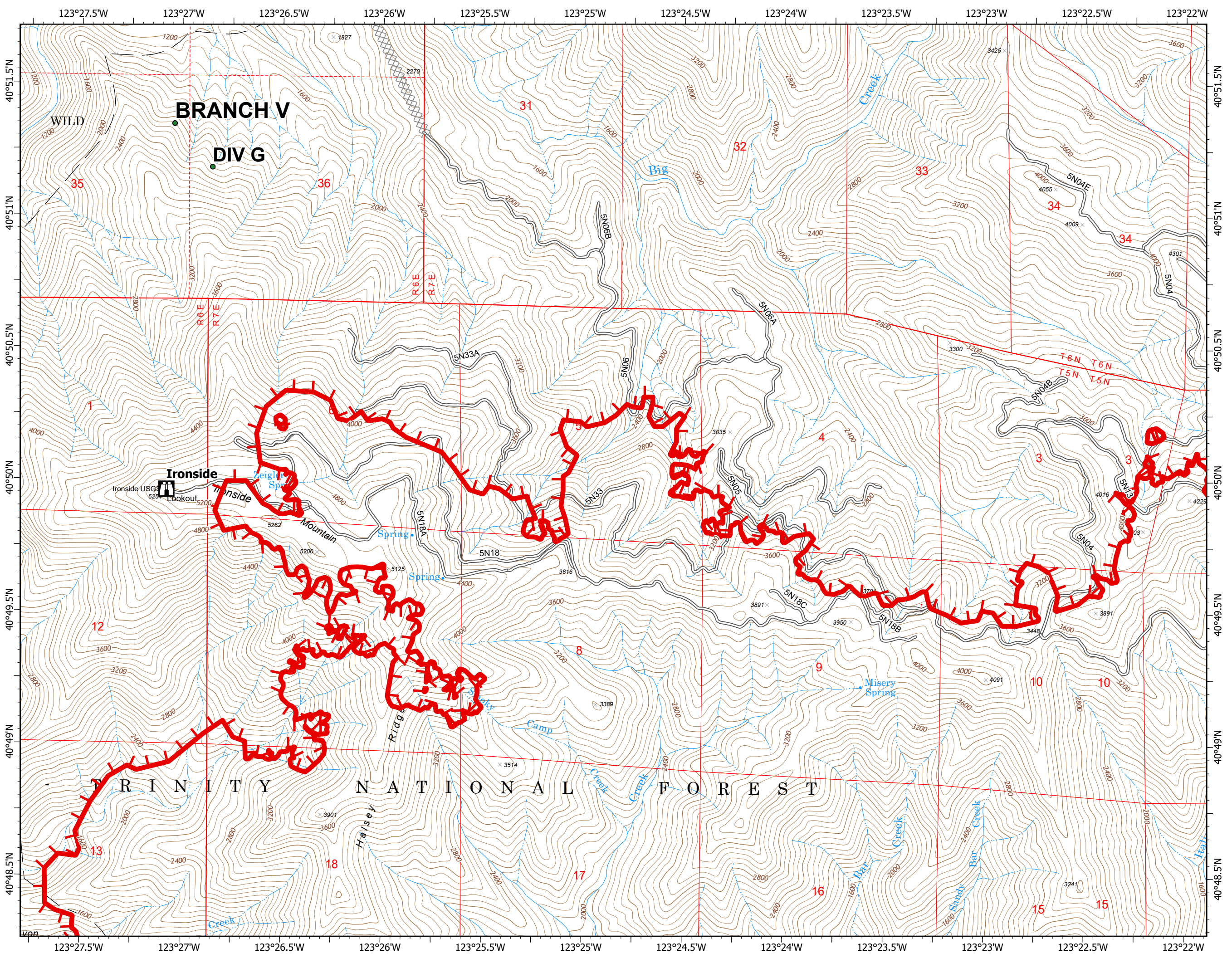
Page 17 of 48

-  Lookout
-  Planned Dozer Line
-  Fire Edge
-  Nat Wild and Scenic River

1	2	3	4	5	6	7	
8	9	10	11	12	13	14	15
16	17	18	19	20	21	22	
23	24	25	26	27	28	29	
30	31	32	33	34	35	36	37
38	39	40	41	42	43		
44	45	46	47	48			



8/12/2021 2131
 North American 1983 Datum.
 Lat/Long Grid
 Contour Interval is 40 ft.

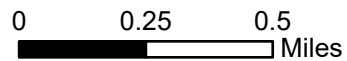


IAP
 Monument
 CA-SHF-001187
 08/13/2021

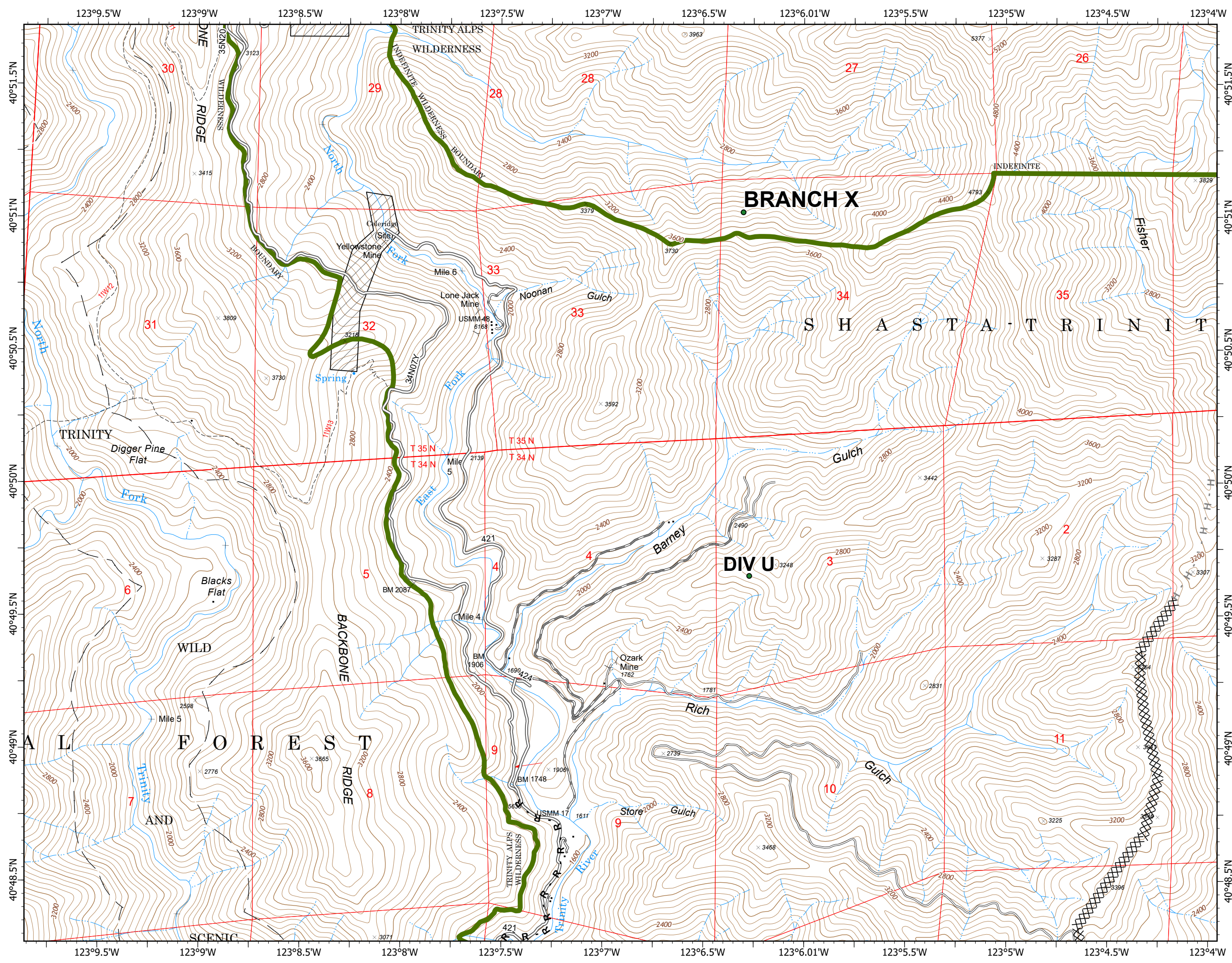


- XXXX Completed Dozer Line
- R - Completed Road as Line
- H - Planned Hand Line
- Non-FS Lands
- National Wilderness Area
- Nat Wild and Scenic River

1	2	3	4	5	6	7			
	8	9	10	11	12	13	14	15	
		16	17	18	19	20	21	22	
		23	24	25	26	27	28	29	
		30	31	32	33	34	35	36	37
		38	39	40	41	42	43		
		44	45	46	47	48			



8/12/2021 2132
 North American 1983 Datum.
 Lat/Long Grid
 Contour Interval is 40 ft.

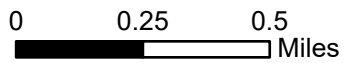


IAP
 Monument
 CA-SHF-001187
 08/13/2021

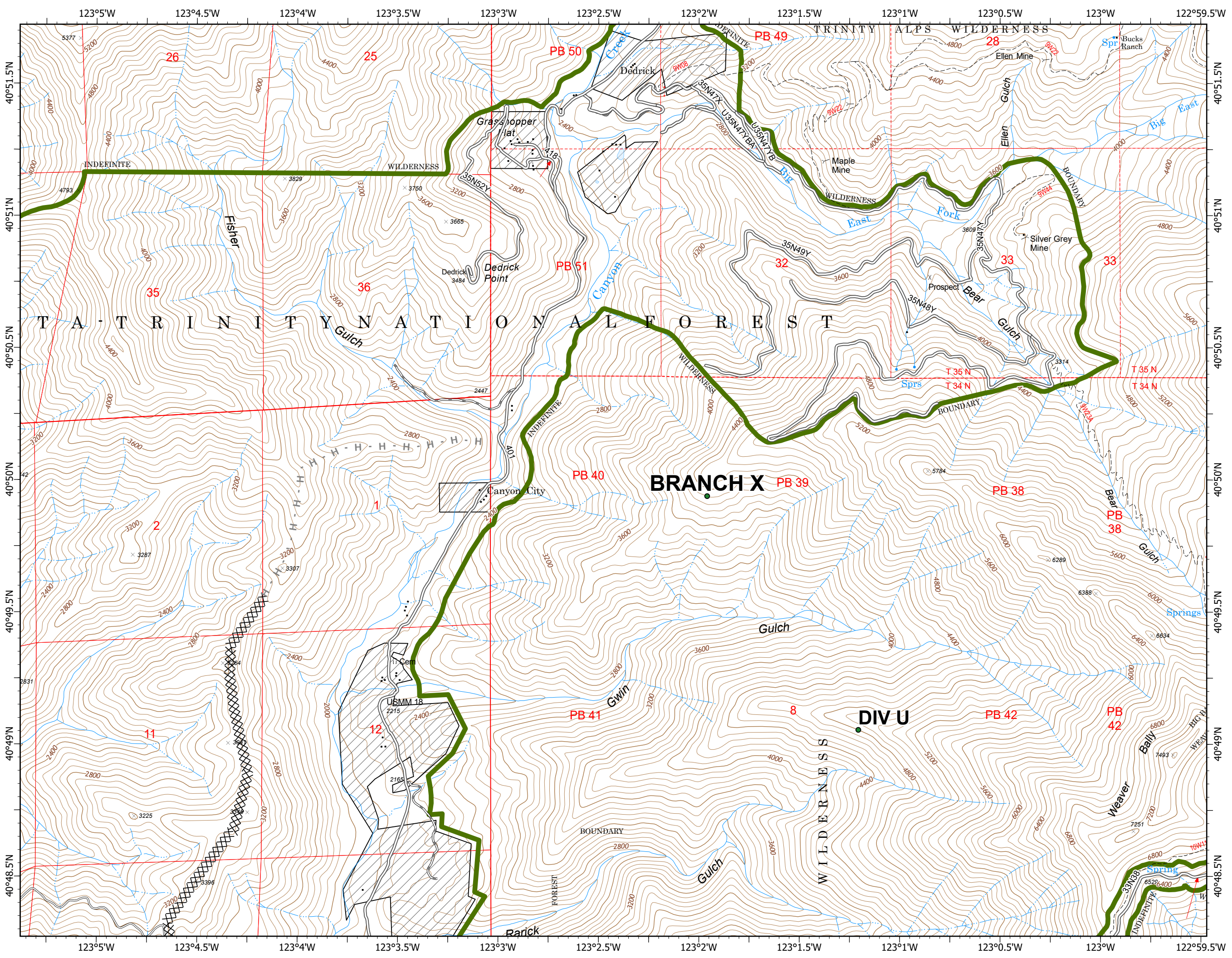


- XXXX Completed Dozer Line
- H - Planned Hand Line
- Non-FS Lands
- National Wilderness Area

1	2	3	4	5	6	7			
	8	9	10	11	12	13	14	15	
		16	17	18	19	20	21	22	
		23	24	25	26	27	28	29	
		30	31	32	33	34	35	36	37
			38	39	40	41	42	43	
				44	45	46	47	48	



8/12/2021 2132
 North American 1983 Datum.
 Lat/Long Grid
 Contour Interval is 40 ft.

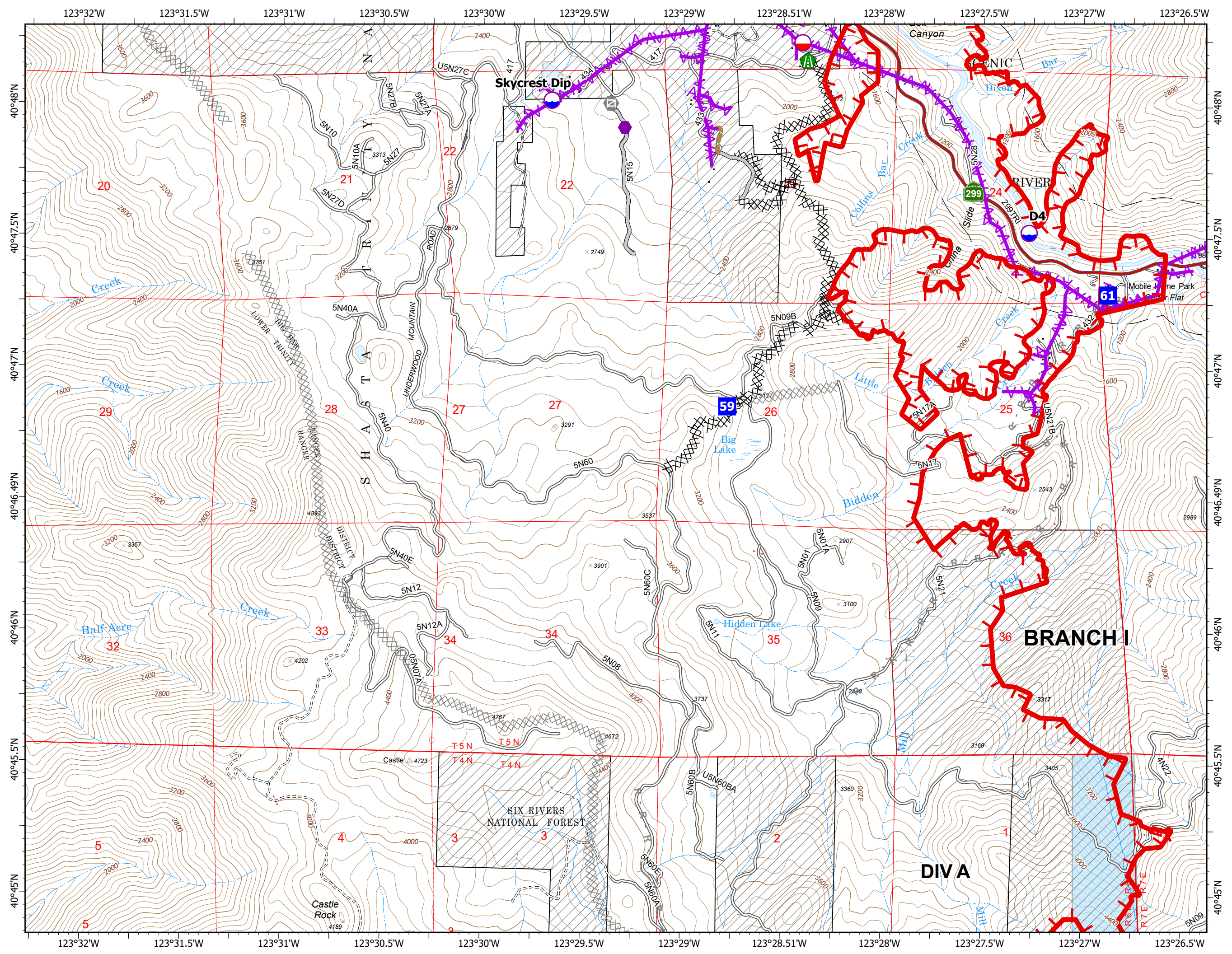
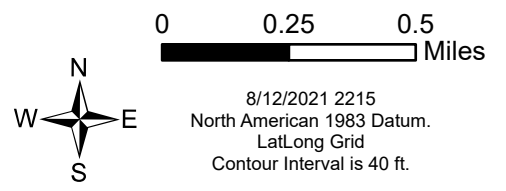


IAP
Monument
CA-SHF-001187
08/13/2021



- Dip Site
- Mobile Retardant Base
- Drop Point
- LZR
- Gate
- Road Repair
- Completed Dozer Line
- Planned Dozer Line
- Planned Road as Line
- Access or Improved Road
- Road Repair
- Aerial Hazard
- Fire Edge
- Non-FS Lands
- SIERRA PACIFIC INDUSTRIES
- Nat Wild and Scenic River
- MVUM_Roads_2014 - SHF

1	2	3	4	5	6	7	
8	9	10	11	12	13	14	15
16	17	18	19	20	21	22	
23	24	25	26	27	28	29	
30	31	32	33	34	35	36	37
38	39	40	41	42	43		
44	45	46	47	48			

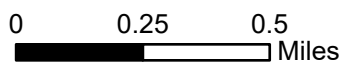


IAP
Monument
CA-SHF-001187
08/13/2021

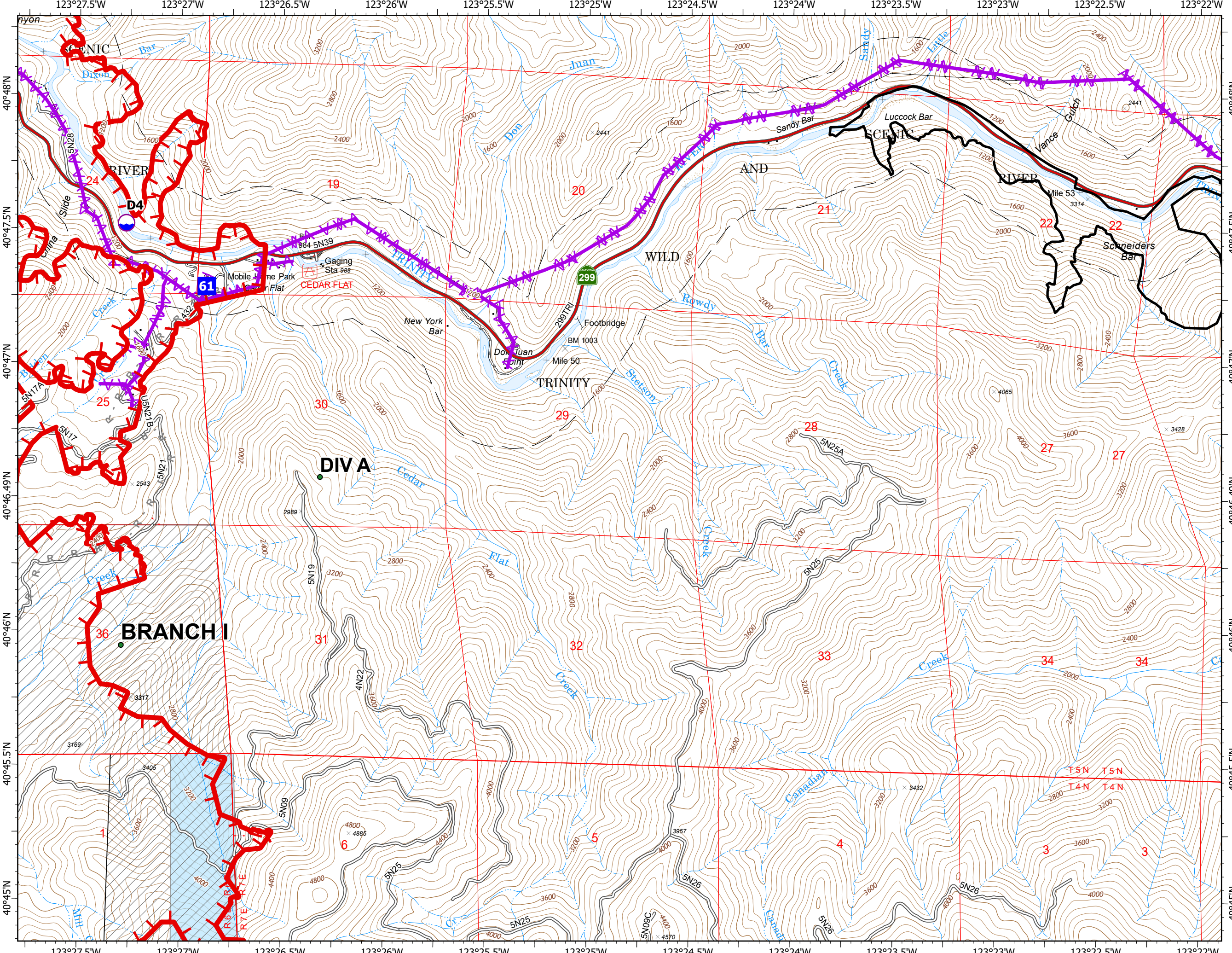


-  Dip Site
-  Drop Point
-  R - Planned Road as Line
-  Aerial Hazard
-  Fire Edge
-  Contained Line
-  Non-FS Lands
-  SIERRA PACIFIC INDUSTRIES
-  Nat Wild and Scenic River
-  MVUM_Roads_2014 - SHF

1	2	3	4	5	6	7	
8	9	10	11	12	13	14	15
16	17	18	19	20	21	22	
23	24	25	26	27	28	29	
30	31	32	33	34	35	36	37
38	39	40	41	42	43		
44	45	46	47	48			











8/12/2021 2132
 North American 1983 Datum.
 LatLong Grid
 Contour Interval is 40 ft.

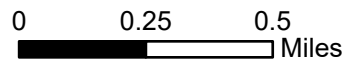


IAP
 Monument
 CA-SHF-001187
 08/13/2021

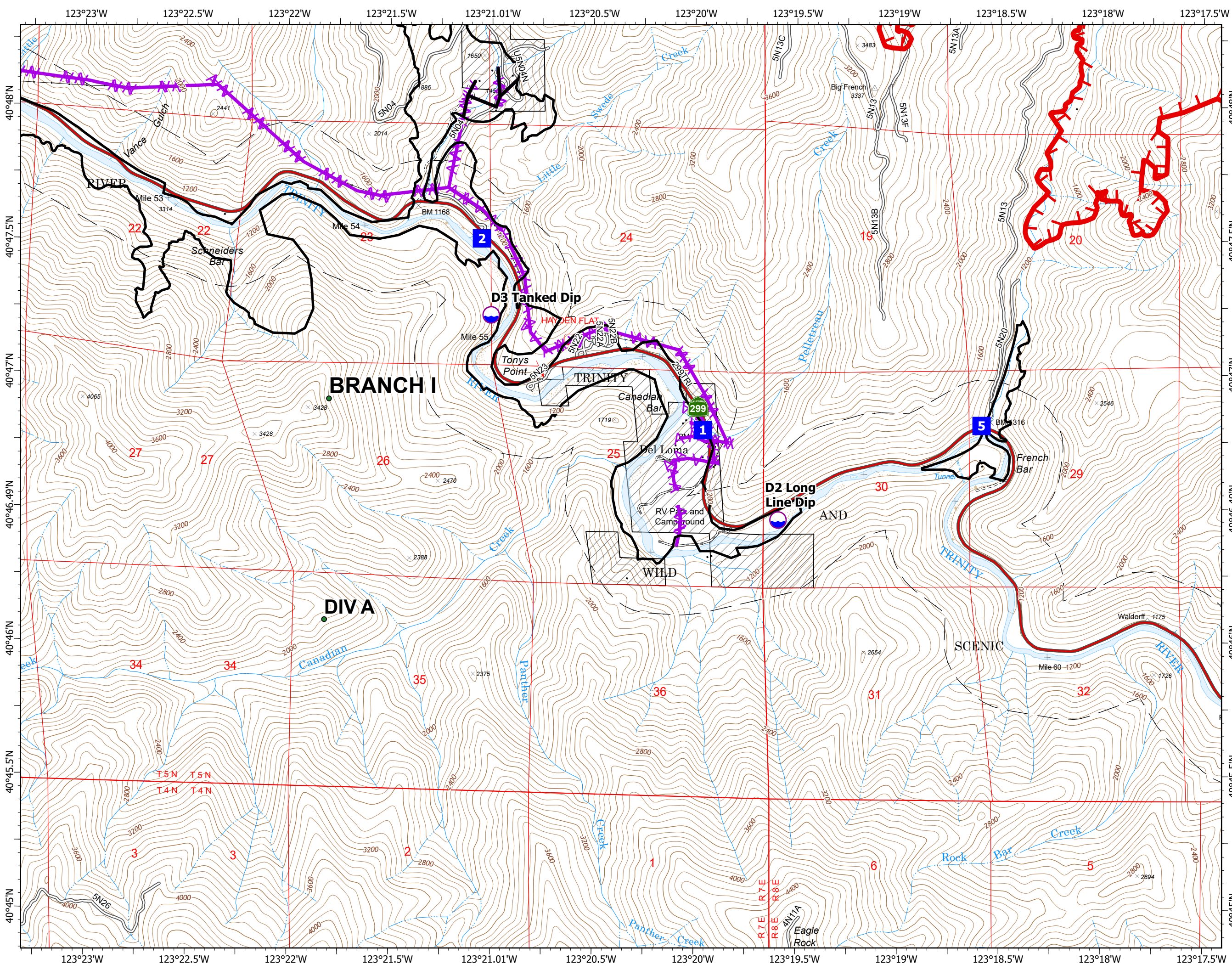


-  Dip Site
-  Drop Point
-  Aerial Hazard
-  Fire Edge
-  Contained Line
-  Non-FS Lands
-  Nat Wild and Scenic River
-  MVUM_Roads_2014 - SHF

1	2	3	4	5	6	7	
8	9	10	11	12	13	14	15
16	17	18	19	20	21	22	
23	24	25	26	27	28	29	
30	31	32	33	34	35	36	37
38	39	40	41	42	43		
44	45	46	47	48			



8/12/2021 2132
 North American 1983 Datum.
 Lat/Long Grid
 Contour Interval is 40 ft.

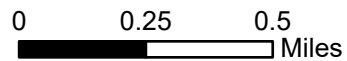


IAP
 Monument
 CA-SHF-001187
 08/13/2021

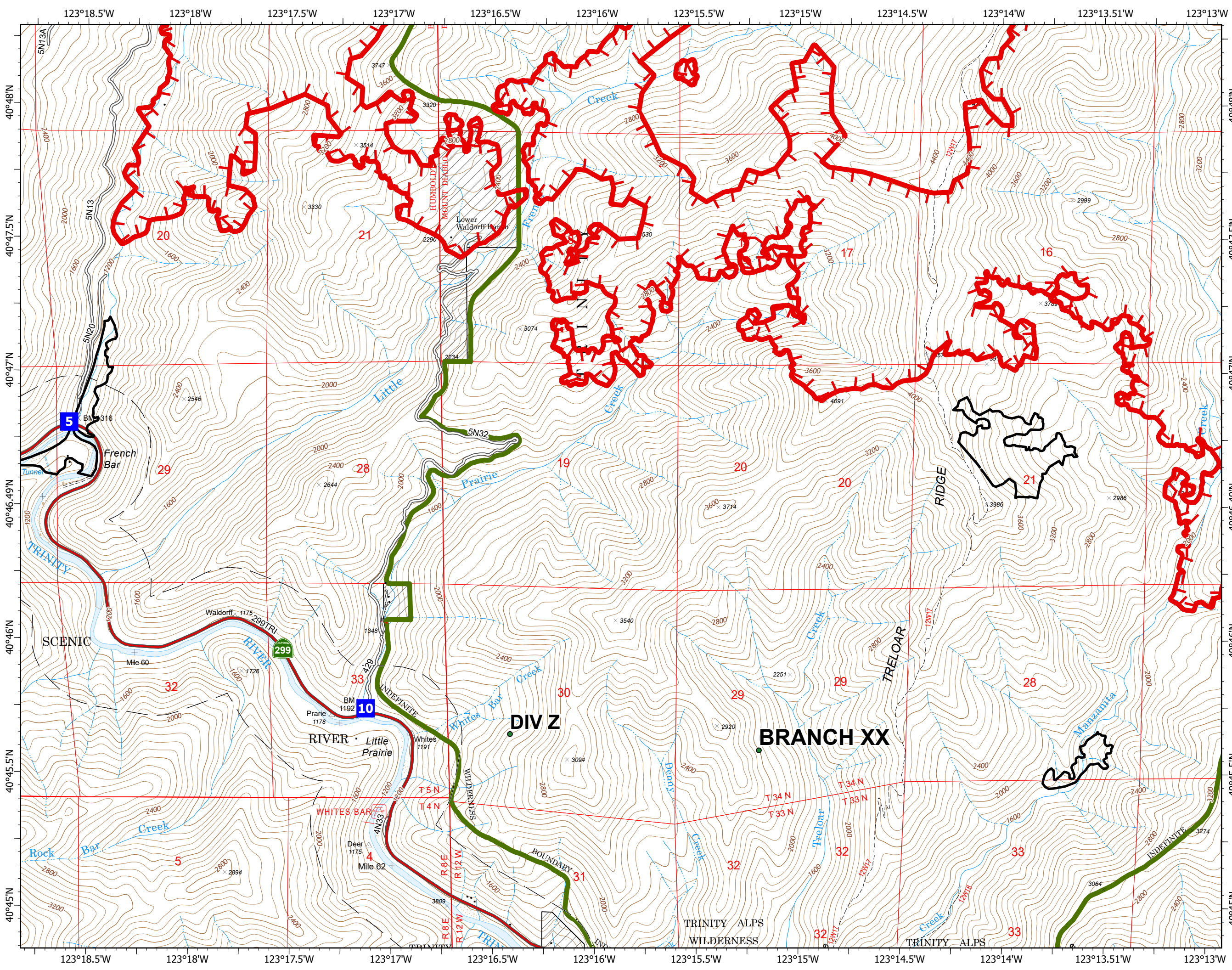


- Drop Point
- ┌ Fire Edge
- Contained Line
- Non-FS Lands
- National Wilderness Area
- Nat Wild and Scenic River
- MVUM_Roads_2014 - SHF

1	2	3	4	5	6	7	
8	9	10	11	12	13	14	15
16	17	18	19	20	21	22	
23	24	25	26	27	28	29	
30	31	32	33	34	35	36	37
38	39	40	41	42	43		
44	45	46	47	48			



8/12/2021 2132
 North American 1983 Datum.
 Lat/Long Grid
 Contour Interval is 40 ft.

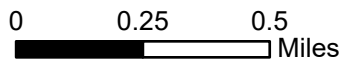


IAP
 Monument
 CA-SHF-001187
 08/13/2021

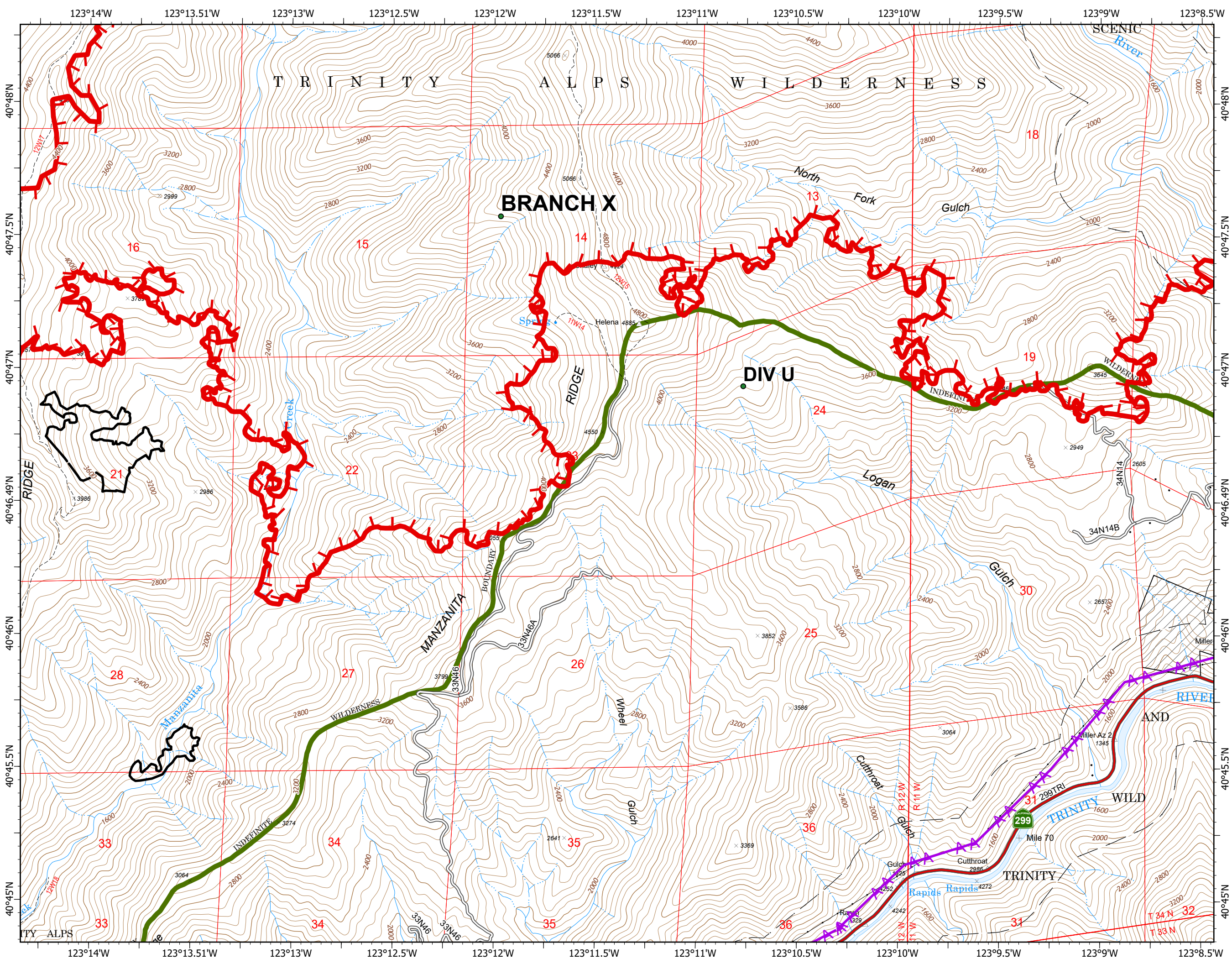


- Aerial Hazard
- Fire Edge
- Contained Line
- Non-FS Lands
- National Wilderness Area
- Nat Wild and Scenic River
- MVUM_Roads_2014 - SHF

1	2	3	4	5	6	7	
8	9	10	11	12	13	14	15
16	17	18	19	20	21	22	
23	24	25	26	27	28	29	
30	31	32	33	34	35	36	37
38	39	40	41	42	43		
44	45	46	47	48			



8/12/2021 2133
 North American 1983 Datum.
 Lat/Long Grid
 Contour Interval is 40 ft.

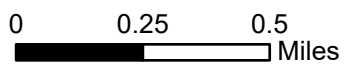


IAP
Monument
CA-SHF-001187
08/13/2021

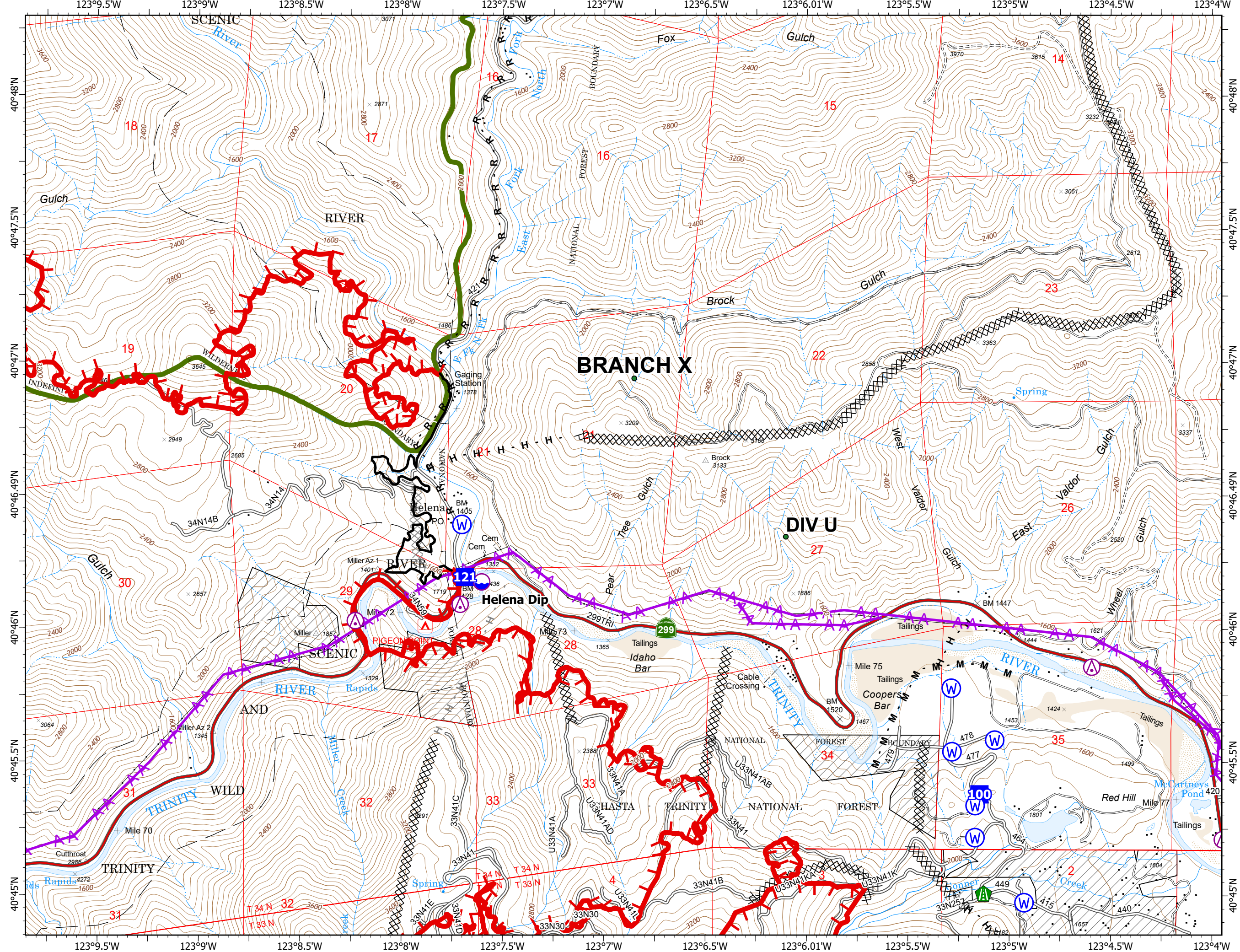


- Aerial Hazard
- Dip Site
- Drop Point
- Road Repair
- Water Source
- Completed Dozer Line
- Completed Hand Line
- Completed Mixed Construction Line
- Completed Road as Line
- Planned Dozer Line
- Planned Hand Line
- Aerial Hazard
- Fire Edge
- Contained Line
- Non-FS Lands
- National Wilderness Area
- Nat Wild and Scenic River
- MVUM_Roads_2014 - SHF

1	2	3	4	5	6	7	
8	9	10	11	12	13	14	15
16	17	18	19	20	21	22	
23	24	25	26	27	28	29	
30	31	32	33	34	35	36	37
38	39	40	41	42	43		
44	45	46	47	48			



8/12/2021 2133
 North American 1983 Datum.
 Lat/Long Grid
 Contour Interval is 40 ft.

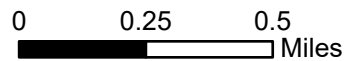


IAP
Monument
CA-SHF-001187
08/13/2021

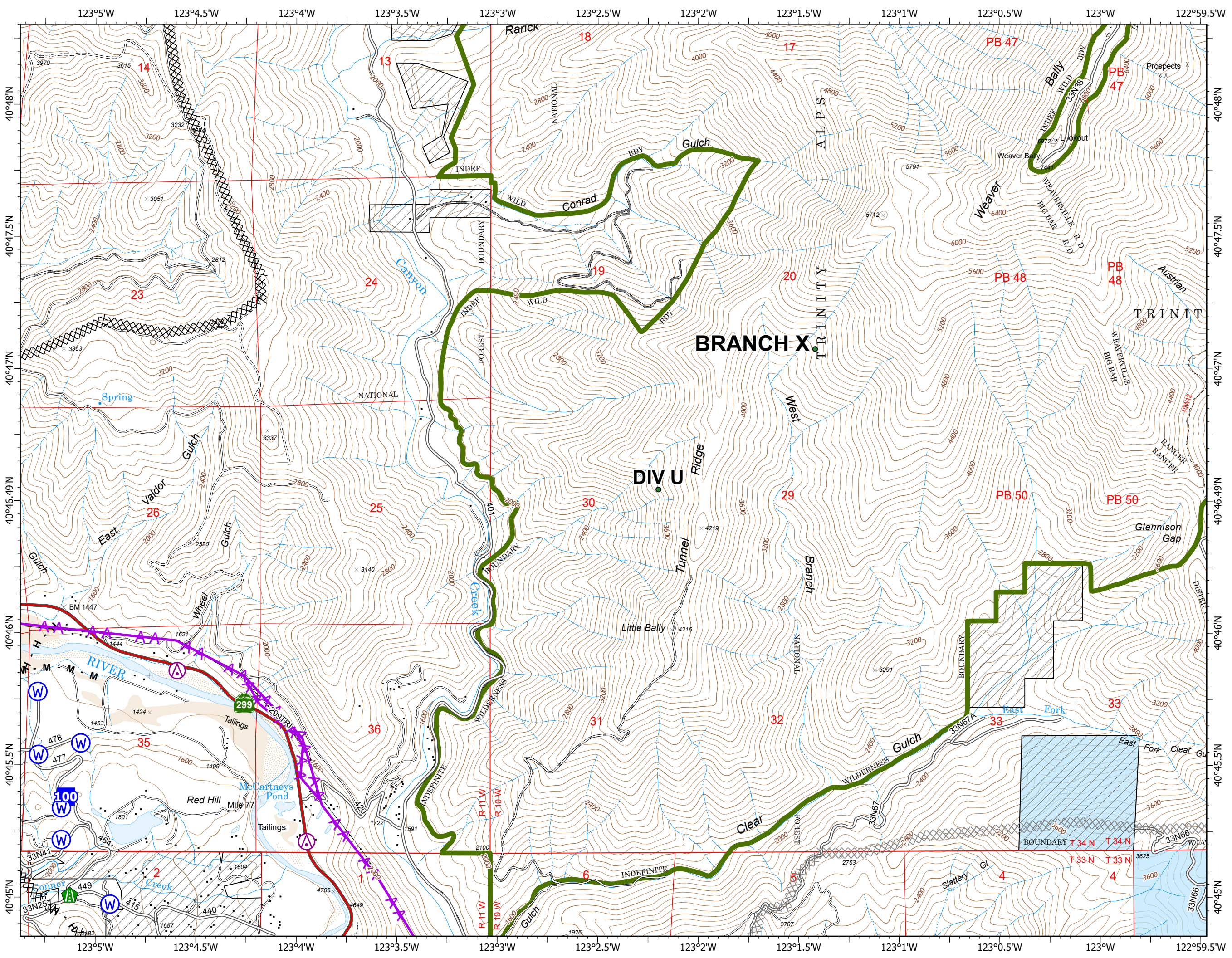


- Aerial Hazard
- Drop Point
- Road Repair
- Water Source
- Completed Dozer Line
- Completed Hand Line
- Completed Mixed Construction Line
- Planned Dozer Line
- Aerial Hazard
- Non-FS Lands
- SIERRA PACIFIC INDUSTRIES
- National Wilderness Area
- MVUM_Roads_2014 - SHF

1	2	3	4	5	6	7	
8	9	10	11	12	13	14	15
16	17	18	19	20	21	22	
23	24	25	26	27	28	29	30
31	32	33	34	35	36	37	
38	39	40	41	42	43		
44	45	46	47	48			



8/12/2021 2133
 North American 1983 Datum.
 Lat/Long Grid
 Contour Interval is 40 ft.

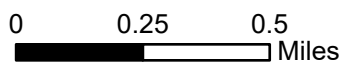


IAP
 Monument
 CA-SHF-001187
 08/13/2021

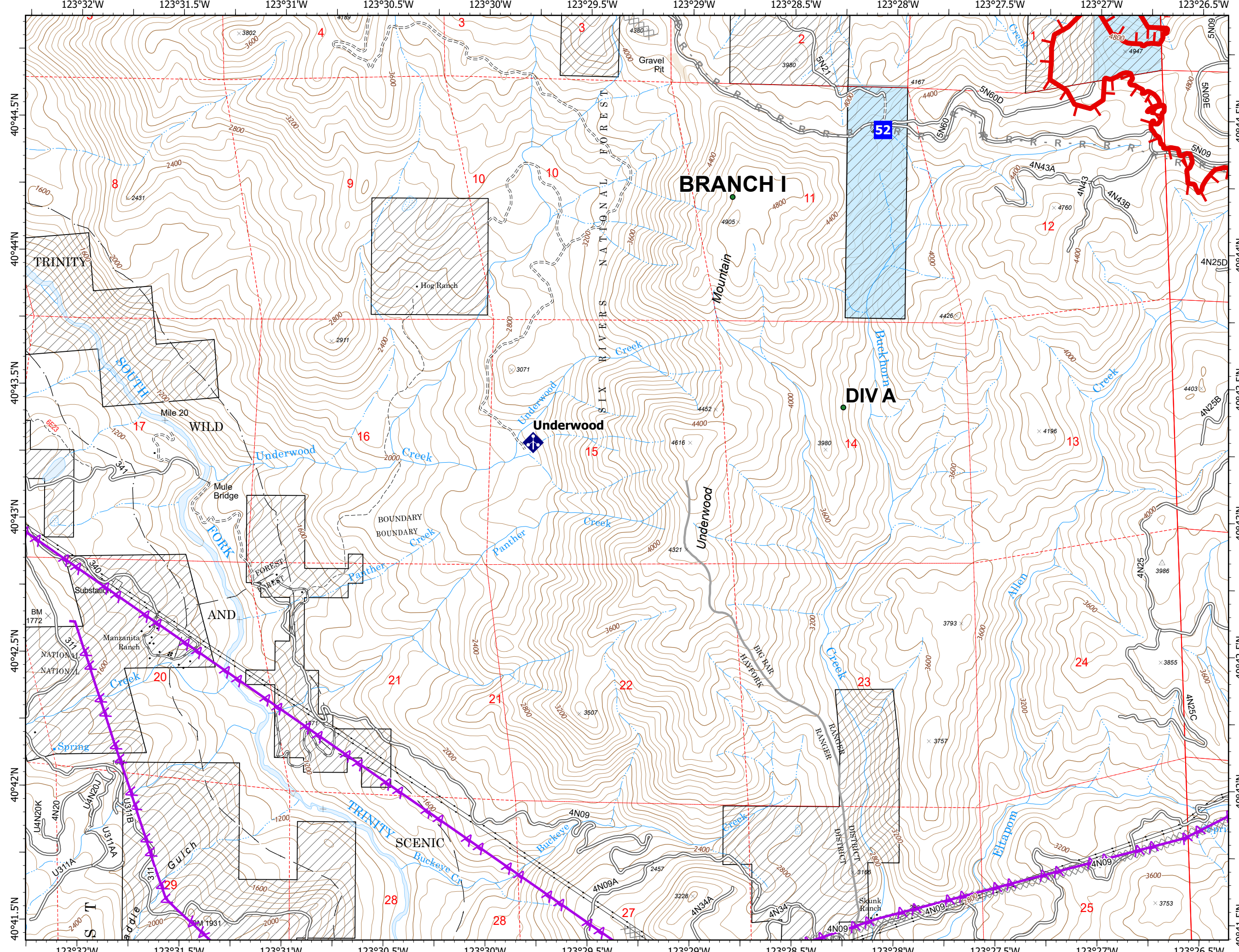


- Drop Point
- ◆ Mobile Weather Unit
- XXXX Planned Dozer Line
- R - Planned Road as Line
- AA Aerial Hazard
- ┌┐ Fire Edge
- Non-FS Lands
- SIERRA PACIFIC INDUSTRIES
- Nat Wild and Scenic River

1	2	3	4	5	6	7	
8	9	10	11	12	13	14	15
16	17	18	19	20	21	22	
23	24	25	26	27	28	29	
30	31	32	33	34	35	36	37
38	39	40	41	42	43		
44	45	46	47	48			



8/12/2021 2133
 North American 1983 Datum.
 Lat/Long Grid
 Contour Interval is 40 ft.



IAP
 Monument
 CA-SHF-001187
 08/13/2021



Page 31 of 48

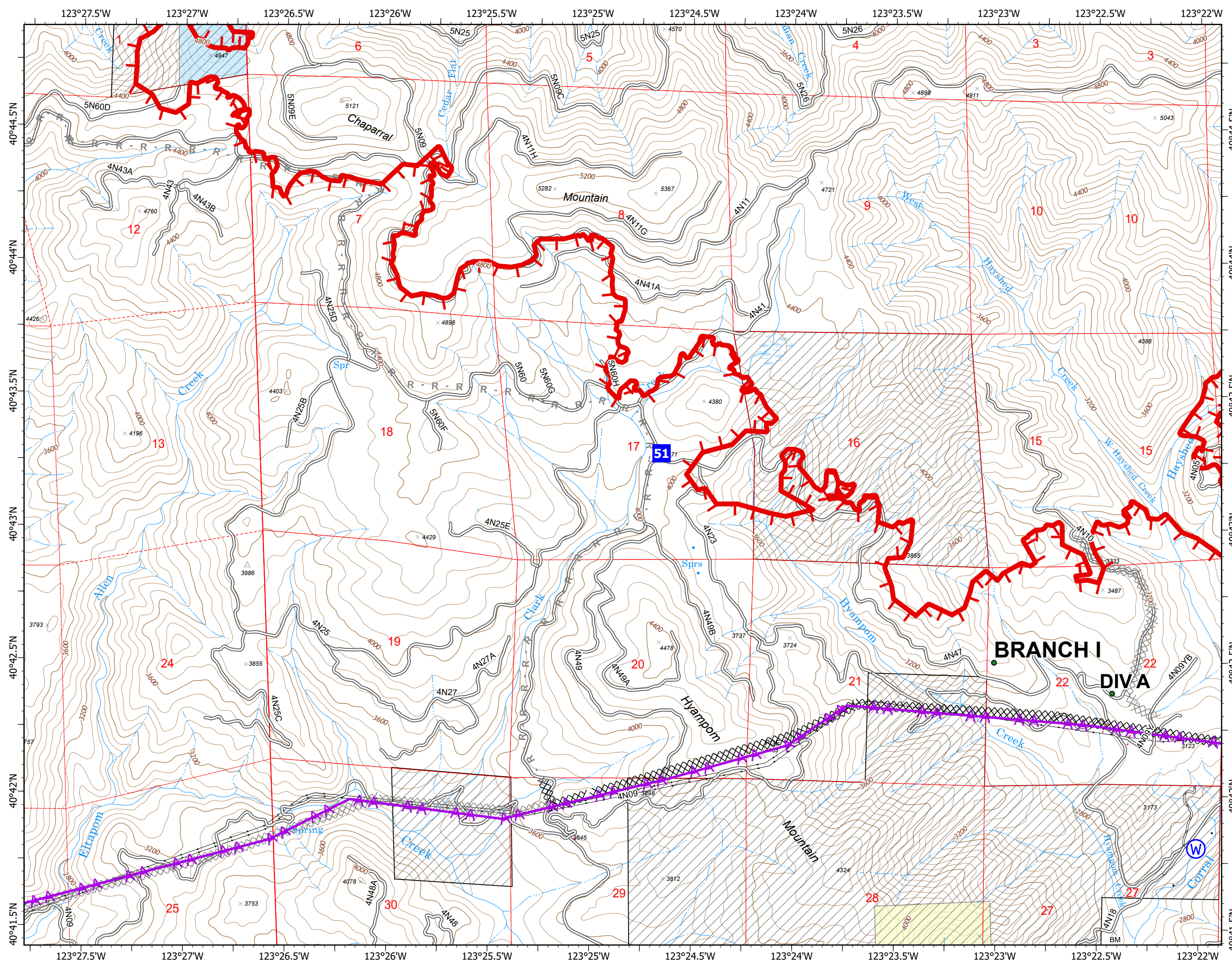
- Drop Point
- ⊙ Water Source
- XXXX Completed Dozer Line
- XXXX Planned Dozer Line
- R - Planned Road as Line
- ▲ Aerial Hazard
- ┌ Fire Edge
- Non-FS Lands
- CRANE MILLS
- SIERRA PACIFIC INDUSTRIES

1	2	3	4	5	6	7	
8	9	10	11	12	13	14	15
16	17	18	19	20	21	22	
23	24	25	26	27	28	29	
30	31	32	33	34	35	36	37
38	39	40	41	42	43		
44	45	46	47	48			

0 0.25 0.5 Miles



8/12/2021 2133
 North American 1983 Datum.
 Lat/Long Grid
 Contour Interval is 40 ft.



**BRANCH I
 DIVA**

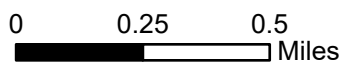
IAP
Monument
CA-SHF-001187
08/13/2021



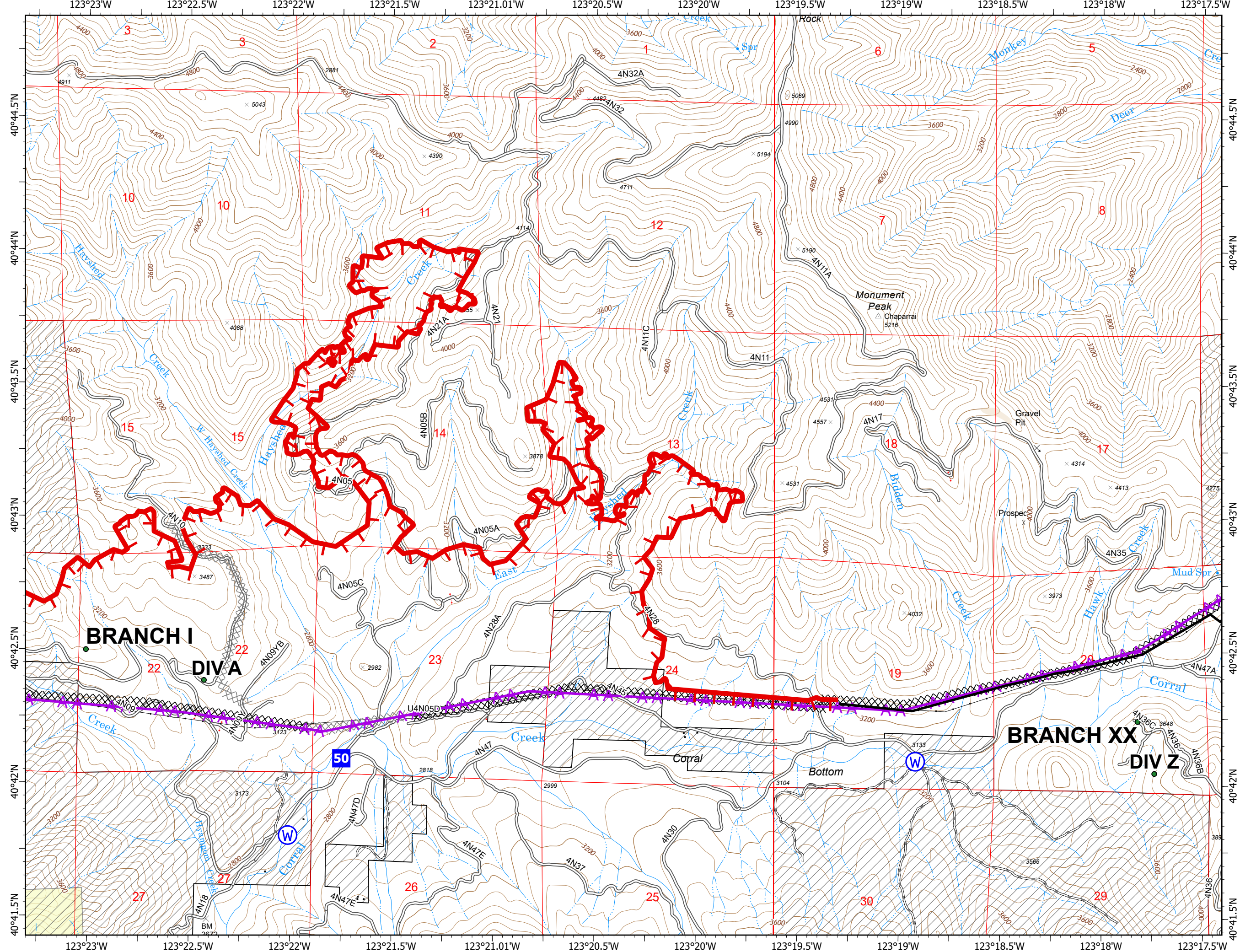
Page 32 of 48

- Drop Point
- Ⓜ Water Source
- XXXX Completed Dozer Line
- XXXX Planned Dozer Line
- AA Aerial Hazard
- ┌┐ Fire Edge
- Contained Line
- Non-FS Lands
- CRANE MILLS

1	2	3	4	5	6	7	
8	9	10	11	12	13	14	15
16	17	18	19	20	21	22	
23	24	25	26	27	28	29	
30	31	32	33	34	35	36	37
38	39	40	41	42	43		
44	45	46	47	48			



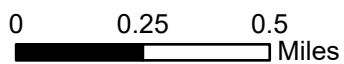
8/12/2021 2133
 North American 1983 Datum.
 Lat/Long Grid
 Contour Interval is 40 ft.



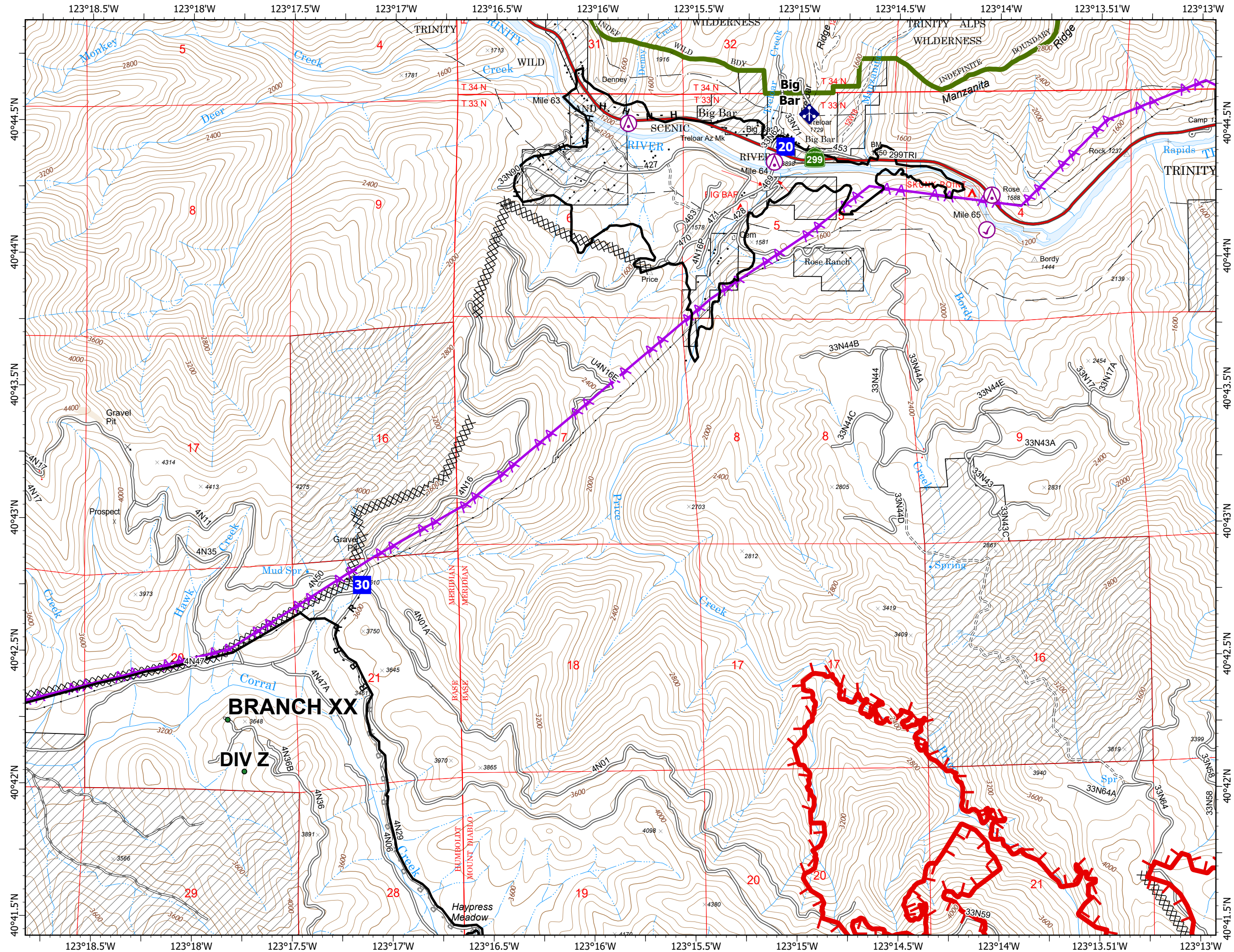


- Aerial Hazard
- Check Point
- Drop Point
- Mobile Weather Unit
- Water Source
- Completed Dozer Line
- Completed Hand Line
- Completed Road as Line
- Planned Road as Line
- Aerial Hazard
- Fire Edge
- Contained Line
- Non-FS Lands
- National Wilderness Area
- Nat Wild and Scenic River
- MVUM_Roads_2014 - SHF

1	2	3	4	5	6	7	
8	9	10	11	12	13	14	15
16	17	18	19	20	21	22	
23	24	25	26	27	28	29	
30	31	32	33	34	35	36	37
38	39	40	41	42	43		
44	45	46	47	48			



8/12/2021 2133
 North American 1983 Datum.
 Lat/Long Grid
 Contour Interval is 40 ft.

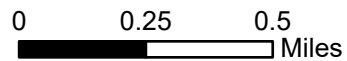


IAP
 Monument
 CA-SHF-001187
 08/13/2021

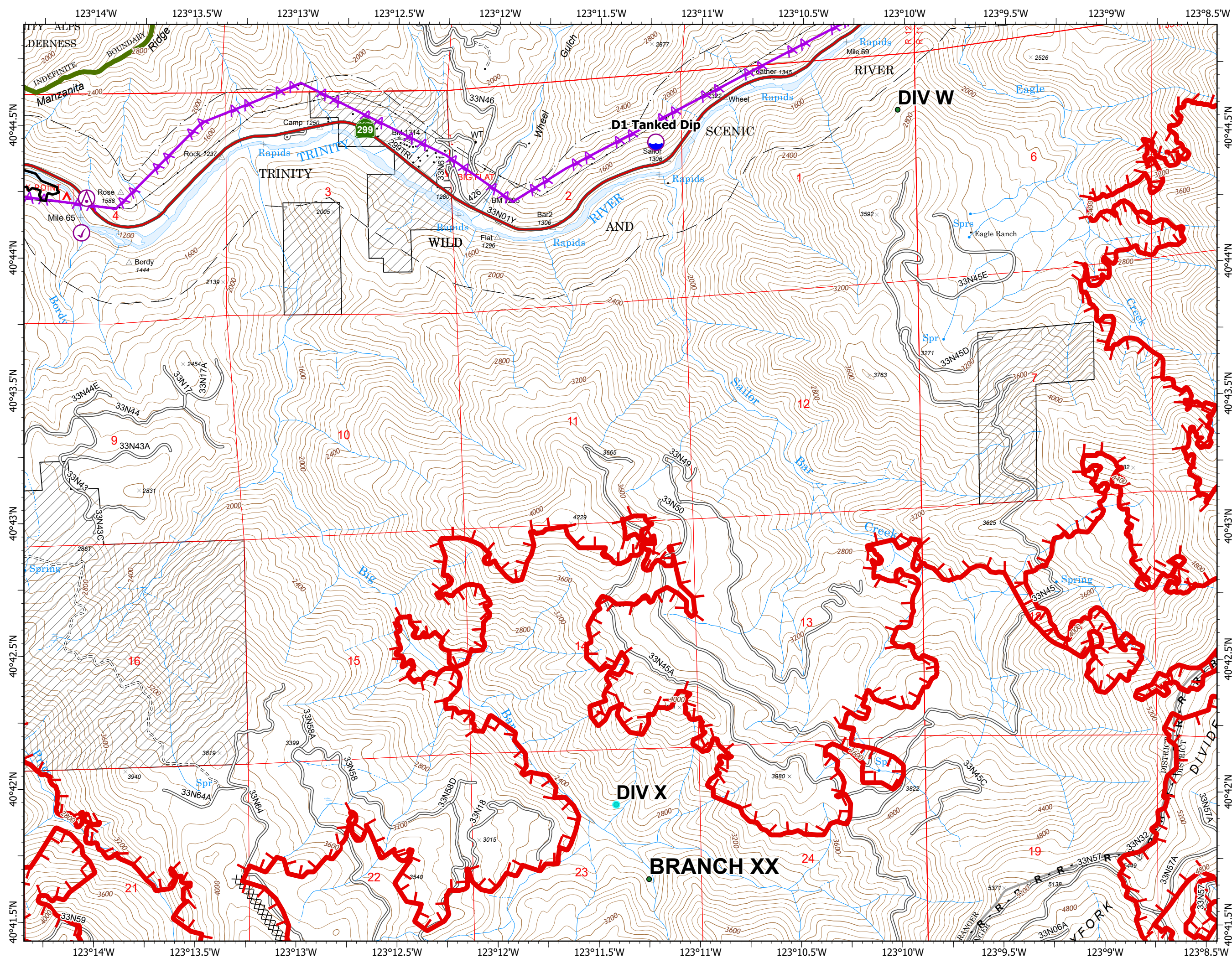


- Aerial Hazard
- Check Point
- Dip Site
- Completed Dozer Line
- Completed Road as Line
- Aerial Hazard
- Fire Edge
- Contained Line
- Non-FS Lands
- National Wilderness Area
- Nat Wild and Scenic River
- MVUM_Roads_2014 - SHF

1	2	3	4	5	6	7	
8	9	10	11	12	13	14	15
16	17	18	19	20	21	22	
23	24	25	26	27	28	29	
30	31	32	33	34	35	36	37
38	39	40	41	42	43		
44	45	46	47	48			



8/12/2021 2133
 North American 1983 Datum.
 Lat/Long Grid
 Contour Interval is 40 ft.



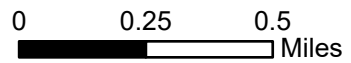
IAP
Monument
CA-SHF-001187
08/13/2021



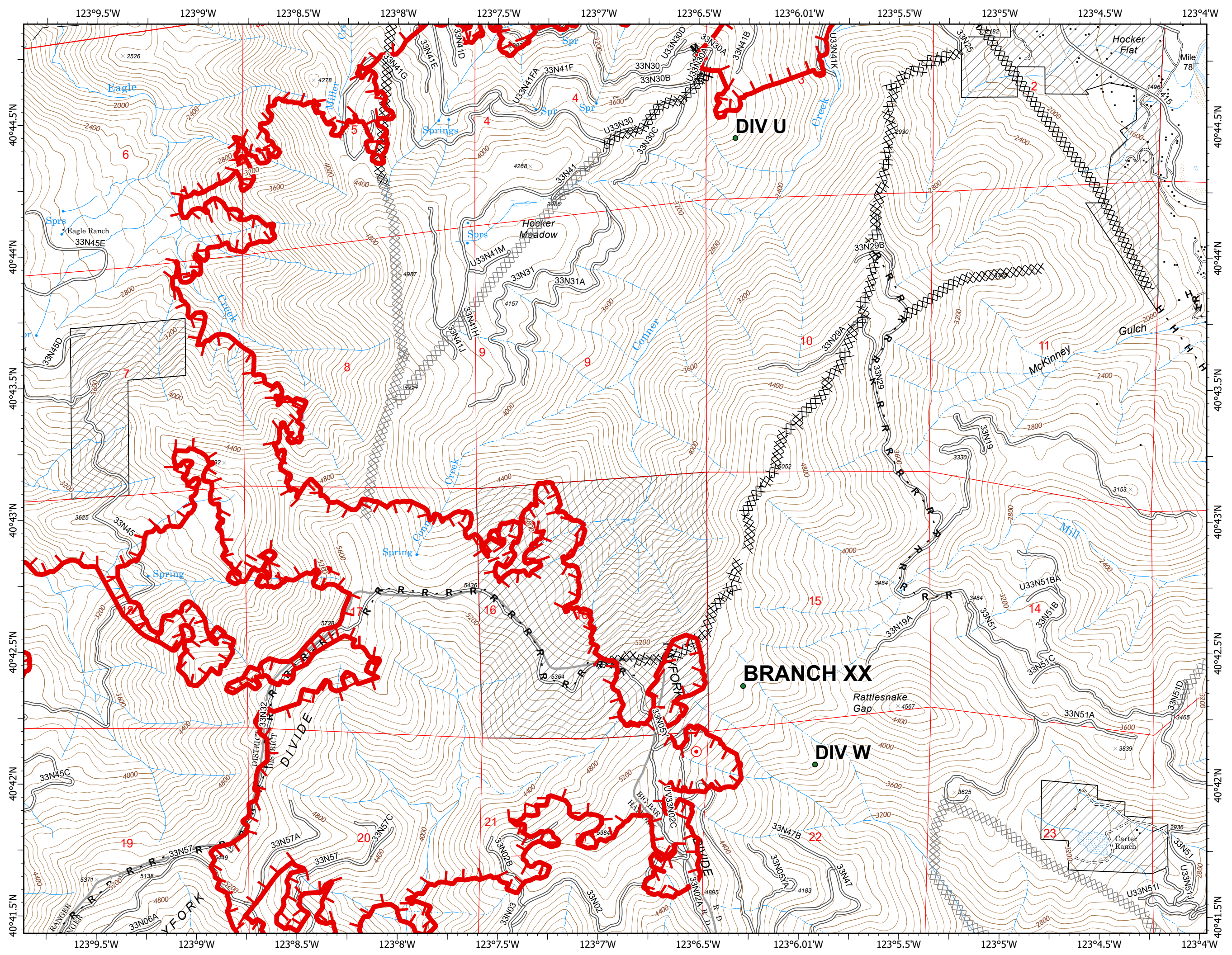
Page 35 of 48

- Hot Spot - Spot Fire
- ⊙ Water Source
- XXXX Completed Dozer Line
- H - Completed Hand Line
- M - Completed Mixed Construction Line
- R - Completed Road as Line
- XXXX Planned Dozer Line
- ┌ Fire Edge
- Non-FS Lands
- Nat Wild and Scenic River

1	2	3	4	5	6	7	
8	9	10	11	12	13	14	15
16	17	18	19	20	21	22	
23	24	25	26	27	28	29	
30	31	32	33	34	35	36	37
38	39	40	41	42	43		
44	45	46	47	48			



8/12/2021 2133
 North American 1983 Datum.
 Lat/Long Grid
 Contour Interval is 40 ft.

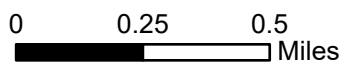


IAP
 Monument
 CA-SHF-001187
 08/13/2021

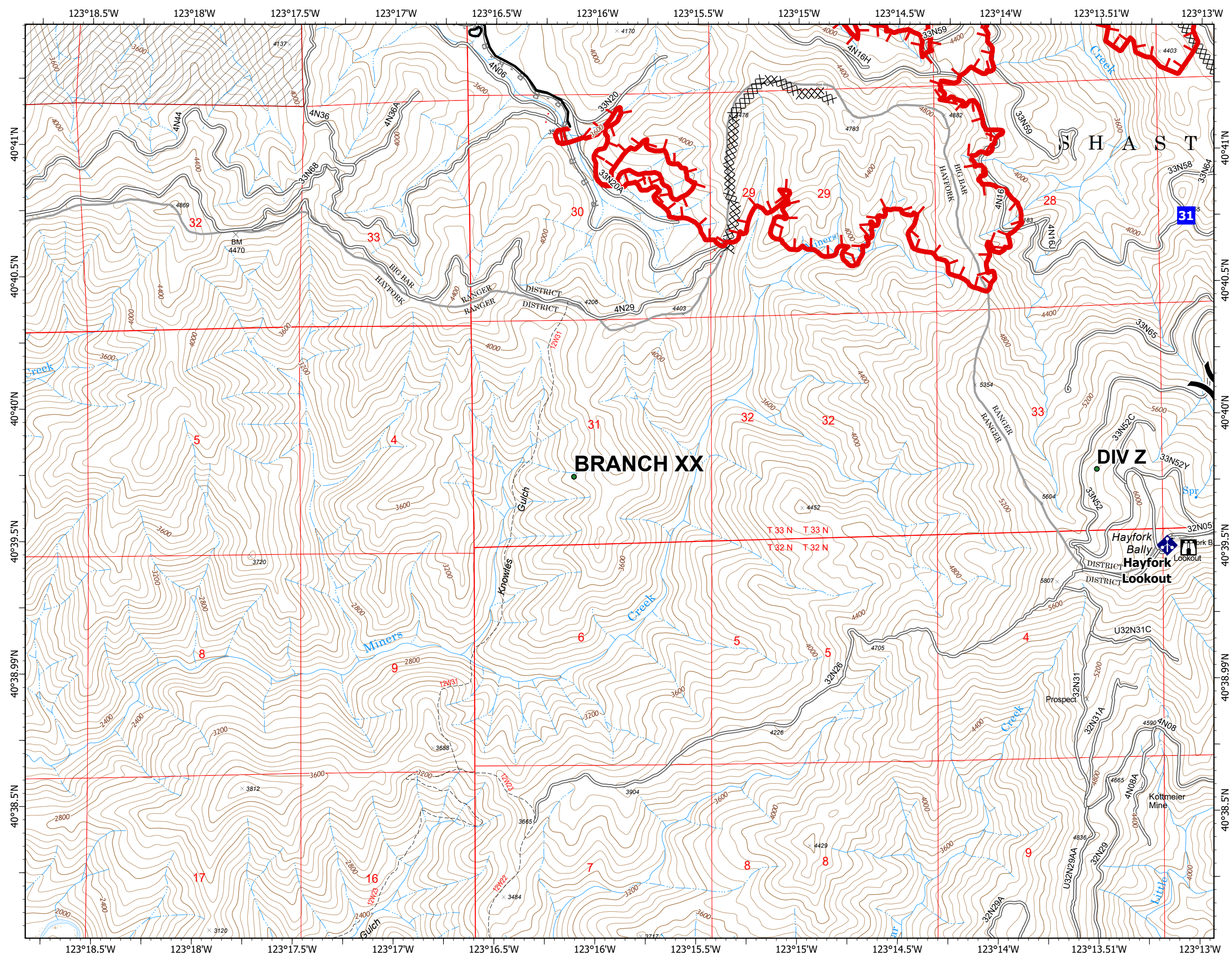


- Division Break
- Drop Point
- Lookout
- Mobile Weather Unit
- Completed Dozer Line
- Planned Road as Line
- Fire Edge
- Contained Line
- Non-FS Lands

1	2	3	4	5	6	7	
8	9	10	11	12	13	14	15
16	17	18	19	20	21	22	
23	24	25	26	27	28	29	
30	31	32	33	34	35	36	37
38	39	40	41	42	43		
44	45	46	47	48			












8/12/2021 2134
 North American 1983 Datum.
 Lat/Long Grid
 Contour Interval is 40 ft.



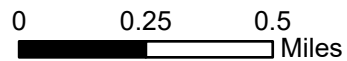
IAP
 Monument
 CA-SHF-001187
 08/13/2021



Page 41 of 48

-  Division Break
-  Drop Point
-  Lookout
-  Mobile Weather Unit
-  Completed Dozer Line
-  Completed Road as Line
-  Planned Dozer Line
-  Planned Road as Line
-  Fire Edge

1	2	3	4	5	6	7	
8	9	10	11	12	13	14	15
16	17	18	19	20	21	22	
23	24	25	26	27	28	29	
30	31	32	33	34	35	36	37
38	39	40	41	42	43		
44	45	46	47	48			



8/12/2021 2134
 North American 1983 Datum.
 Lat/Long Grid
 Contour Interval is 40 ft.

