
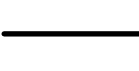



-  Fire Edge
-  Contained Line
-  Wildfire Daily Fire Perimeter



**PIO Map**  
**Monument Fire**  
CA-SHF-001187  
August 21th, 2021



1:80,000  
Datum: NAD 83  
0 0.5 1 2 3 4 Miles

