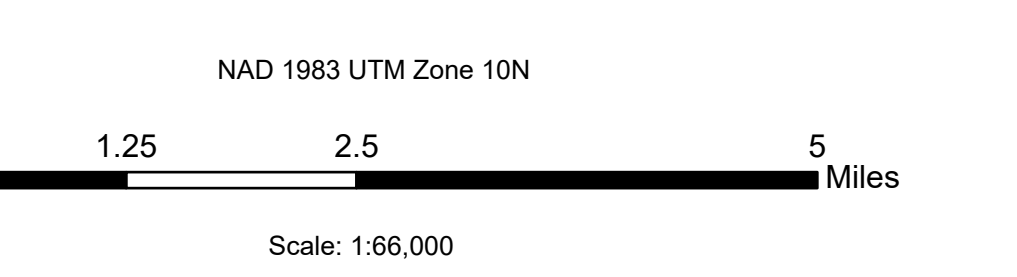



**Repair Status**

Green circle	Completed - Inspected	Green line	Completed - Ready for Inspection
Orange circle	Completed - Ready for Inspection	Yellow line	In Progress
Yellow circle	In Progress	Red line	Repair Needed
Red circle	Repair Needed	Blue circle	No Repair Needed
Blue circle	No Repair Needed	Grey circle	Other - See Comments
Grey circle	Other - See Comments	Purple circle	Unknown
Purple circle	Unknown		


**Suppression Repair**  
 Monument  
 CA-SHF-001187  
 9/3/2021

- Aerial Hazard
- Check Point
- Dip Site
- Mobile Retardant Base
- Helispot
- Helibase
- Unimproved Landing Area
- Division Break
- Branch Break
- Zone Break
- Drop Point
- Camp
- Staging Area
- Hot Spot - Spot Fire
- Value at Risk
- Other
- Gate
- Bridge
- Water Development or Draft Site
- Stream Crossing
- Road Repair
- Retardant in Avoidance Area
- Resource Location
- Repair Point
- Landing or Log Deck
- Hazard Tree
- Fence - Cut/Damaged
- Dozer Push
- Culvert
- Clean Up Area
- Mobile Weather Unit
- Internet Access
- Repeater
- Hazard
- Water Source
- Completed Dozer Line
- Completed Fuel Break
- Completed Hand Line
- Completed Mixed Construction Line
- Planned Dozer Line
- Planned Hand Line
- Planned Mixed Construction Line
- Planned Road as Line
- Other or Improved Road
- Repair Line
- Road Repair
- Retardant Drop
- Fire Edge
- Contained Line
- Non-FS
- USDA Forest Service
- BLM
- Wilderness
- National Wild and Scenic River
- DPA
- Federal
- State



# SUPPRESSION REPAIR

**MONUMENT**  
**CA-SHF-001187**  
**9/3/2021**



**Suppression Repair**  
 Monument  
 CA-SHF-001187  
 9/3/2021