IAP Map

Monument
CA-SHF-001187
09/13/2021

Branch 40

Map: G3

- Branch Break
- Drop Point
- Bridge
- Water Source
- Completed Dozer Line
- H - Completed Hand Line
- R - Completed Road as Line
- Planned Dozer Line
- R - Planned Road as Line
- Access or Improved Road
- Zone Boundary
- Contained Line
- Crane Mills
- Wildfire Daily Fire Perimeter

0 0.25 0.5 Miles

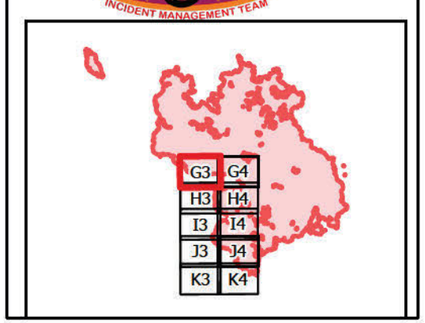

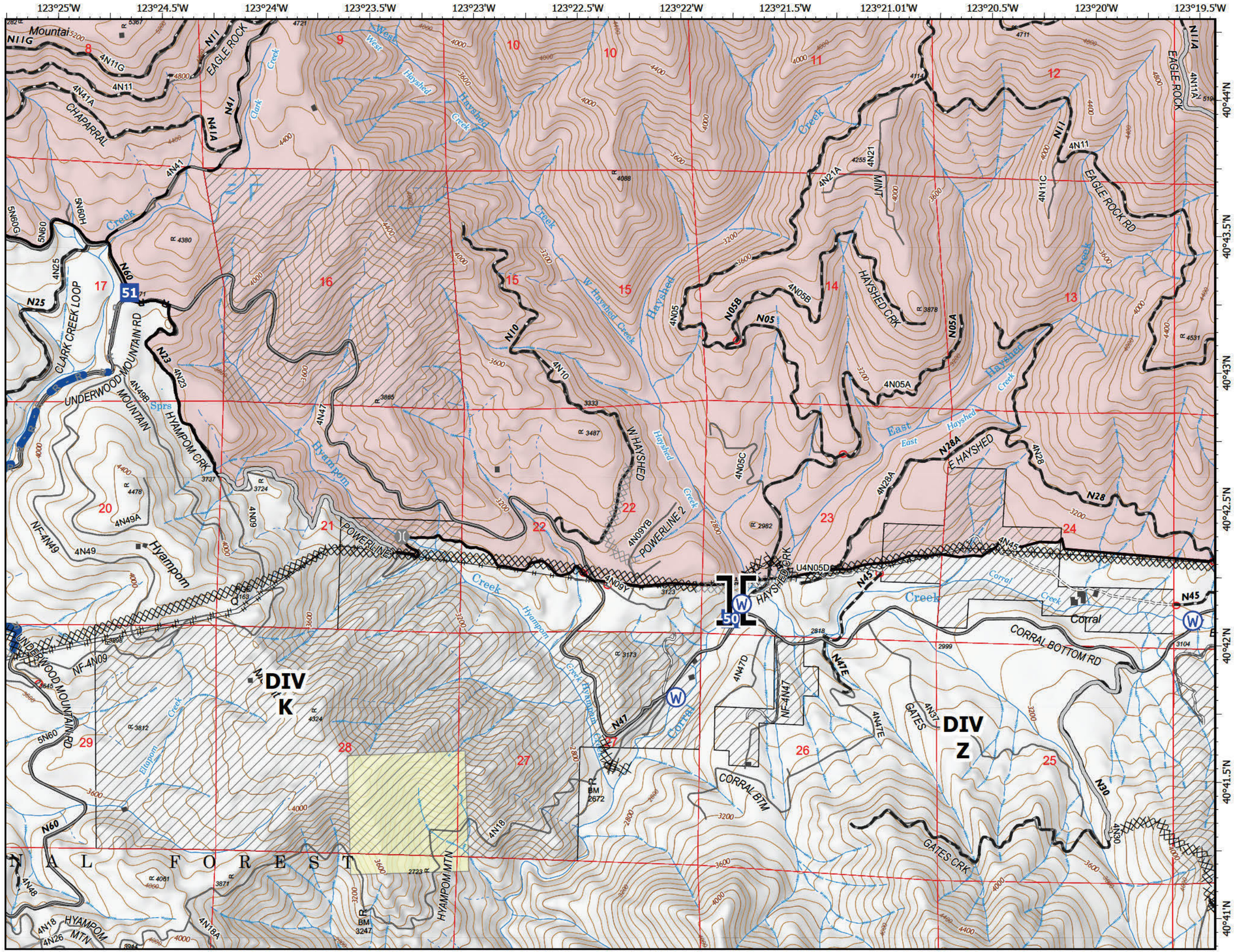

IAP Map

Monument
CA-SHF-001187
09/13/2021

Branch 40

Map: G4

- Aerial Hazard
- Helispot
- Drop Point
- Water Source
- Completed Dozer Line
- H - Completed Hand Line
- R - Completed Road as Line
- R - Planned Road as Line
- Access or Improved Road
- Contained Line
- Other
- Wildfire Daily Fire Perimeter

0 0.25 0.5 Miles

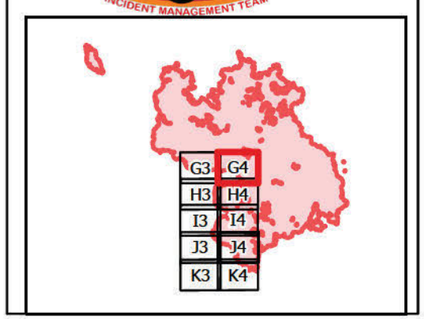

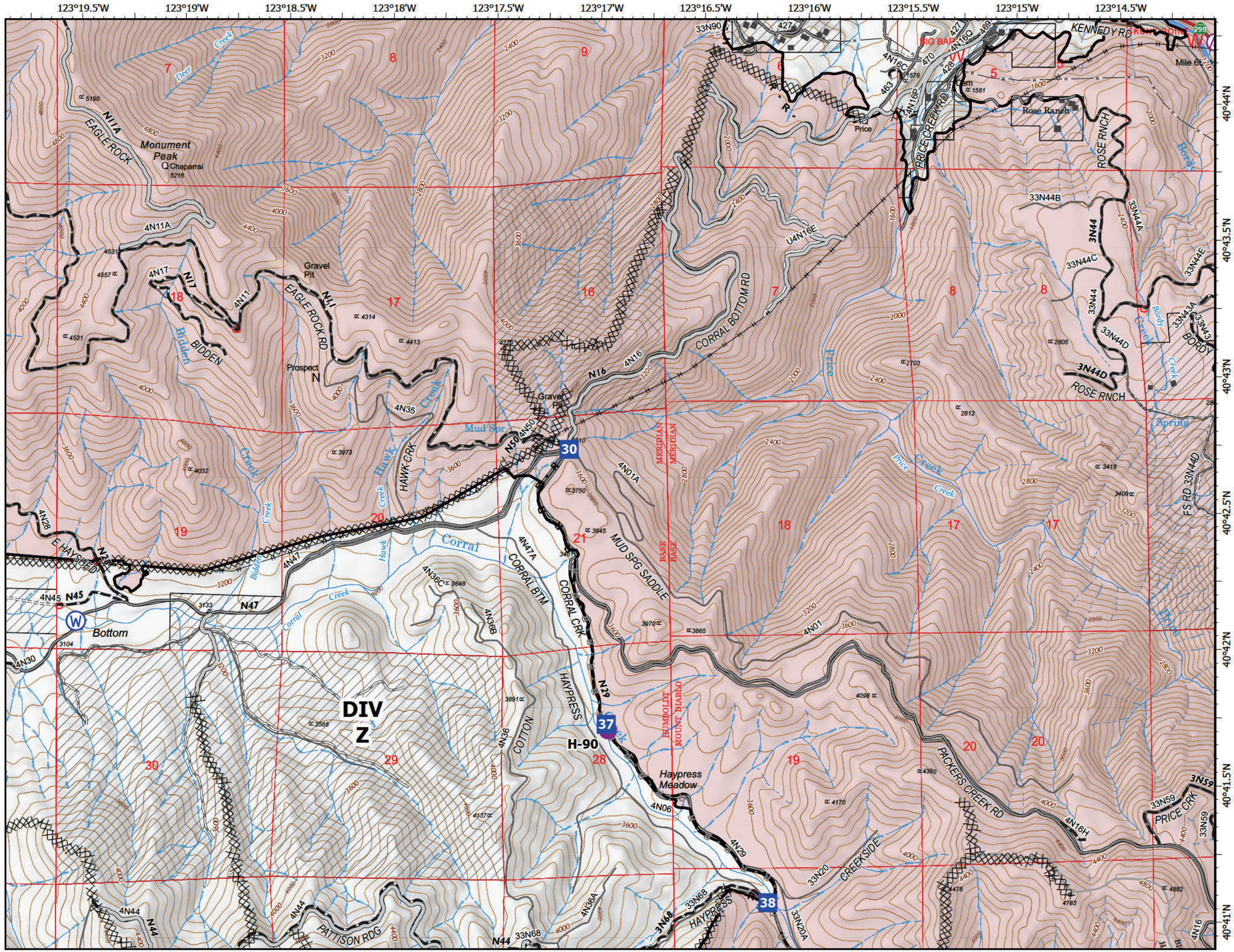

IAP Map

Monument
CA-SHF-001187
09/13/2021

Branch 40

Map: H3

- Helispot
- Drop Point
- Hazard
- Completed Dozer Line
- H - Completed Hand Line
- R - Completed Road as Line
- H - Planned Hand Line
- Access or Improved Road
- Fire Edge
- Contained Line
- Crane Mills
- Wildfire Daily Fire Perimeter

0 0.25 0.5 Miles

Northern Rockies National Incident Management Team

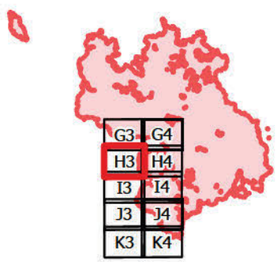

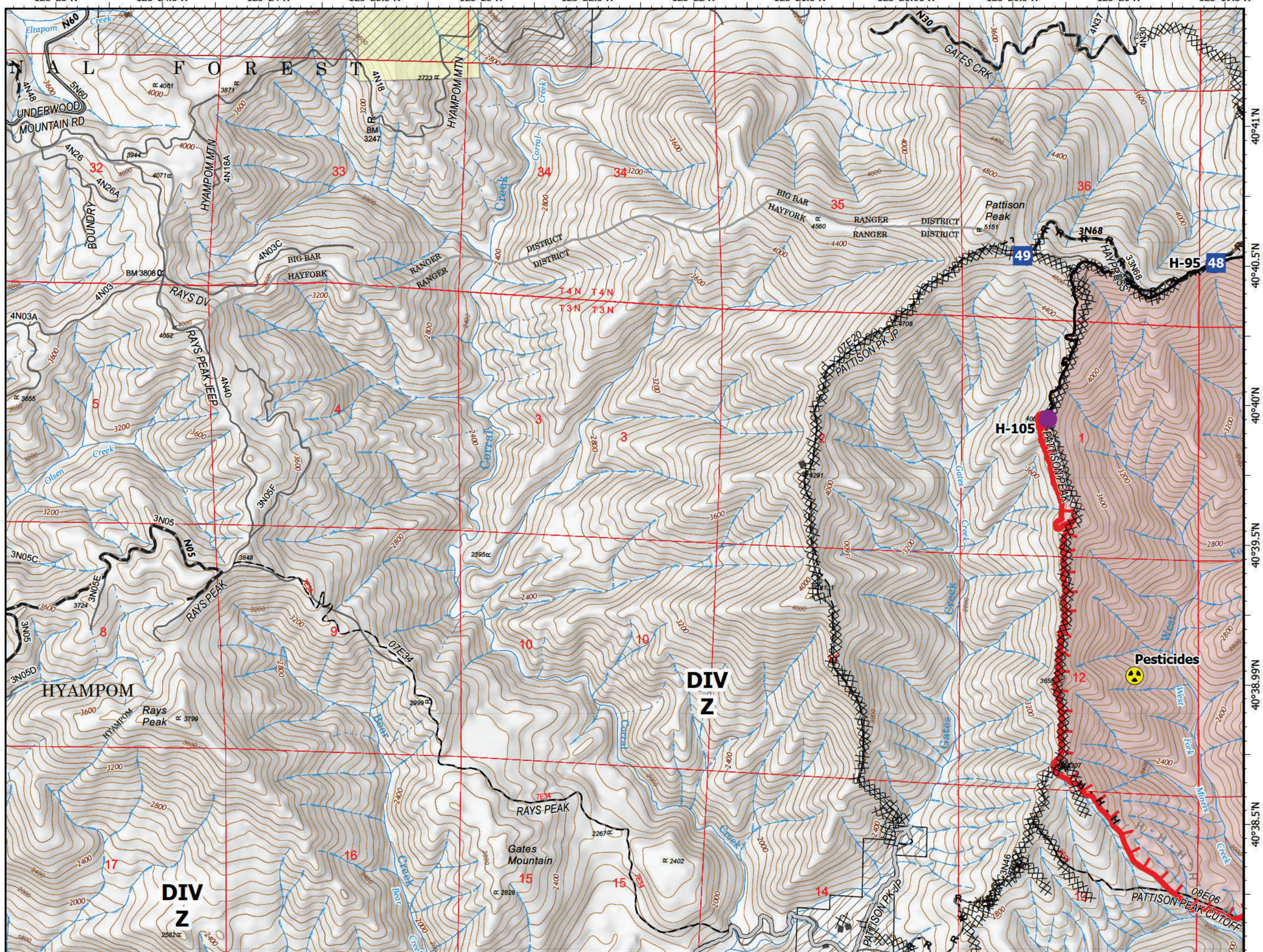

IAP Map

Monument
CA-SHF-001187
09/13/2021

Branch 40

Map: H4

- Dip Site
- Helispot
- Drop Point
- Hazard
- Completed Dozer Line
- H - Completed Hand Line
- R - Completed Road as Line
- H - Planned Hand Line
- R - Planned Road as Line
- Access or Improved Road
- Zone Boundary
- Fire Edge
- Contained Line
- Wildfire Daily Fire Perimeter

0 0.25 0.5 Miles

Northern Rockies National Incident Management Team

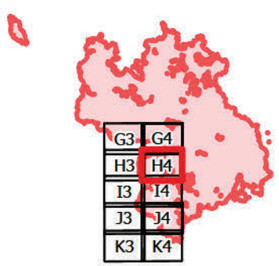

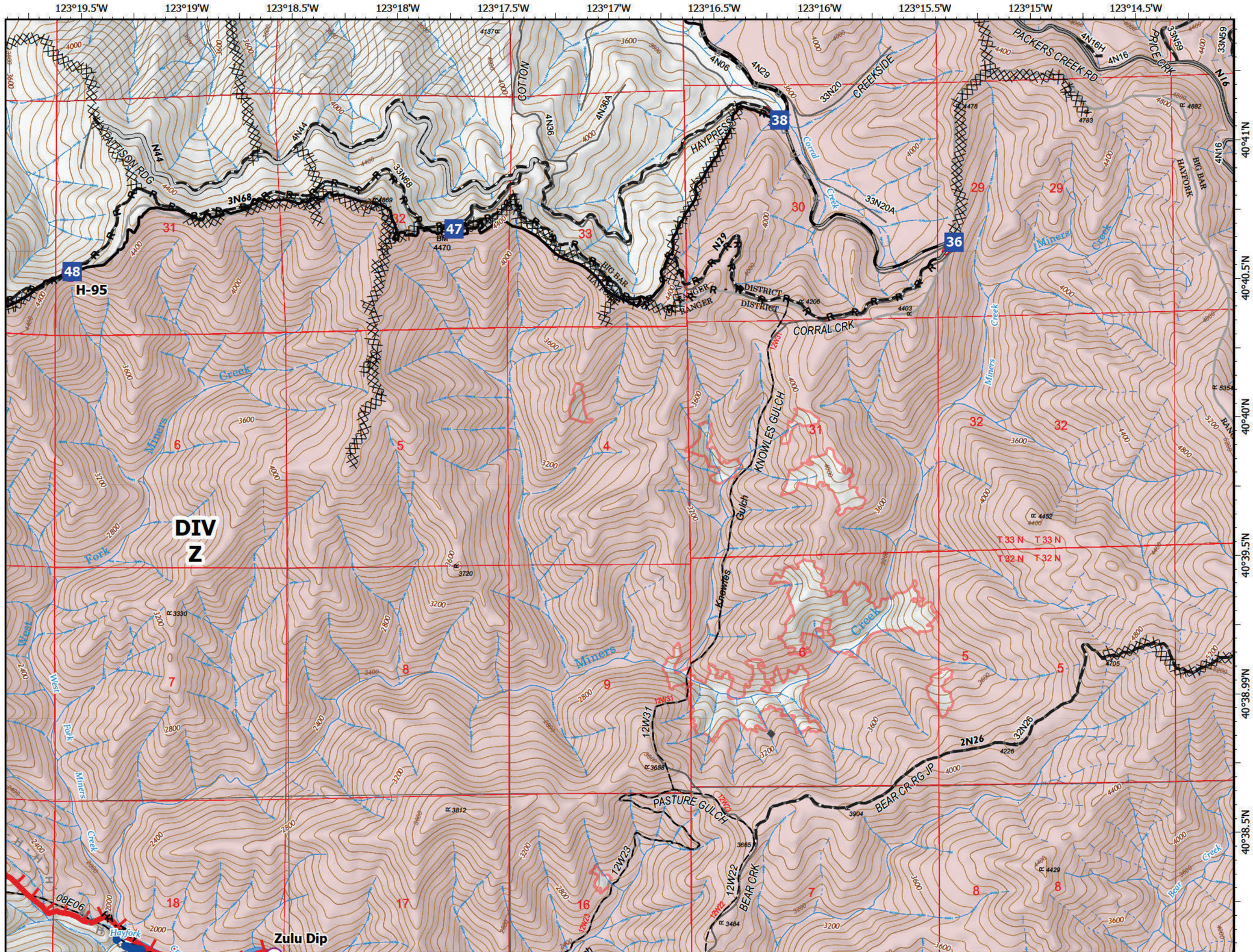

IAP Map

Monument
CA-SHF-001187
09/13/2021

Branch 40

Map: I3

- Helispot
- Division Break
- Drop Point
- Completed Dozer Line
- H - Completed Hand Line
- M - Completed Mixed Construction Line
- R - Completed Road as Line
- H - Planned Hand Line
- M - Planned Mixed Construction Line
- Access or Improved Road
- Fire Edge
- Wildfire Daily Fire Perimeter

0 0.25 0.5 Miles

Northern Rockies National Incident Management Team

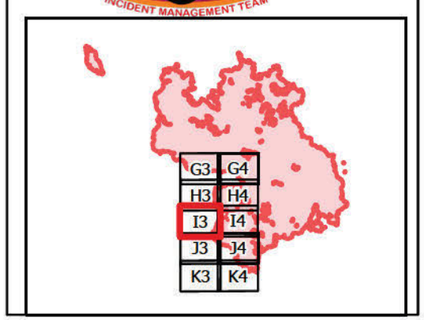

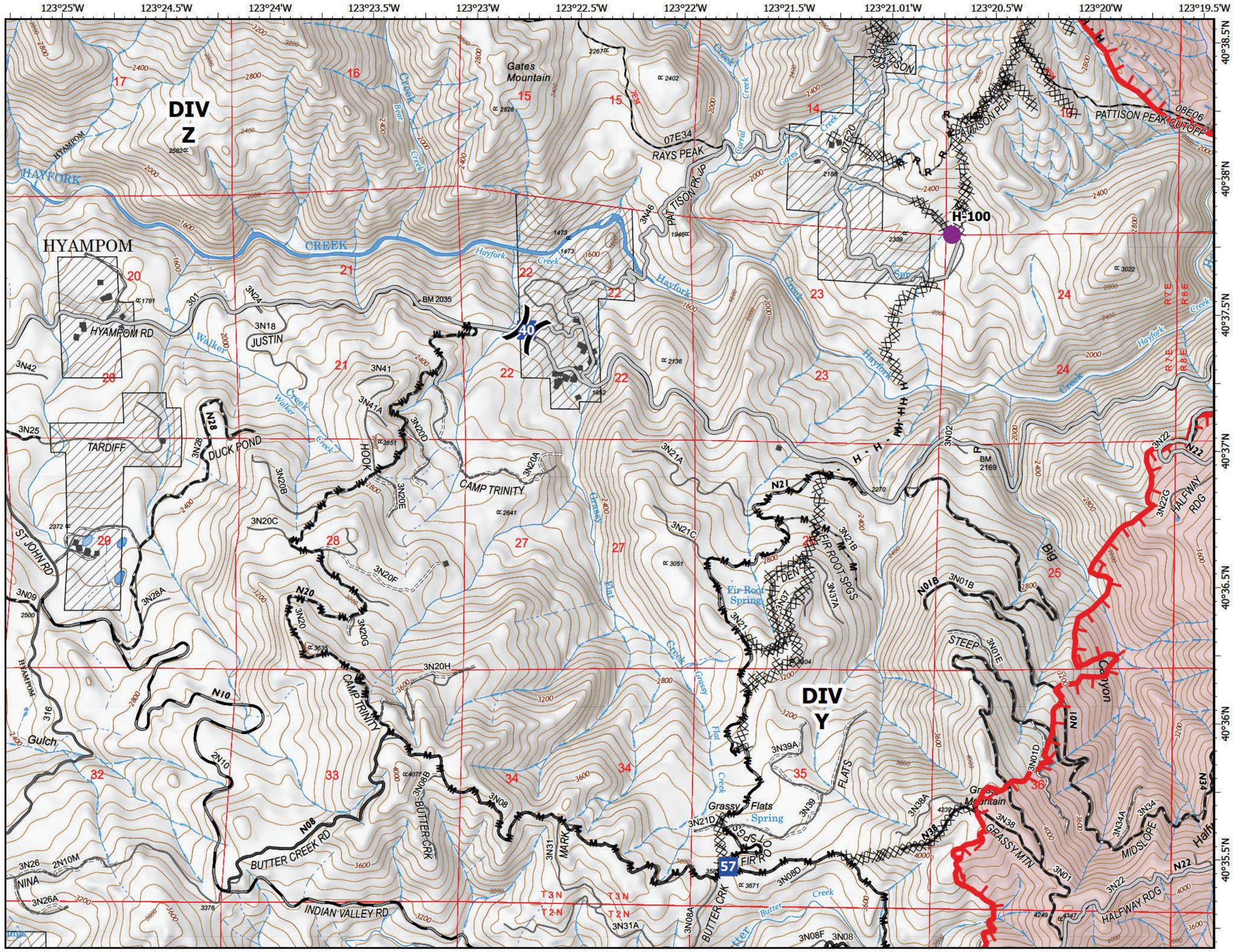

IAP Map

Monument
CA-SHF-001187
09/13/2021

Branch 40

Map: I4

- Dip Site
- Drop Point
- Completed Dozer Line
- H - Completed Hand Line
- M - Completed Mixed Construction Line
- R - Completed Road as Line
- H - Planned Hand Line
- M - Planned Mixed Construction Line
- R - Planned Road as Line
- Access or Improved Road
- Zone Boundary
- Retardant Drop
- Fire Edge
- Other
- Wildfire Daily Fire Perimeter

0 0.25 0.5 Miles

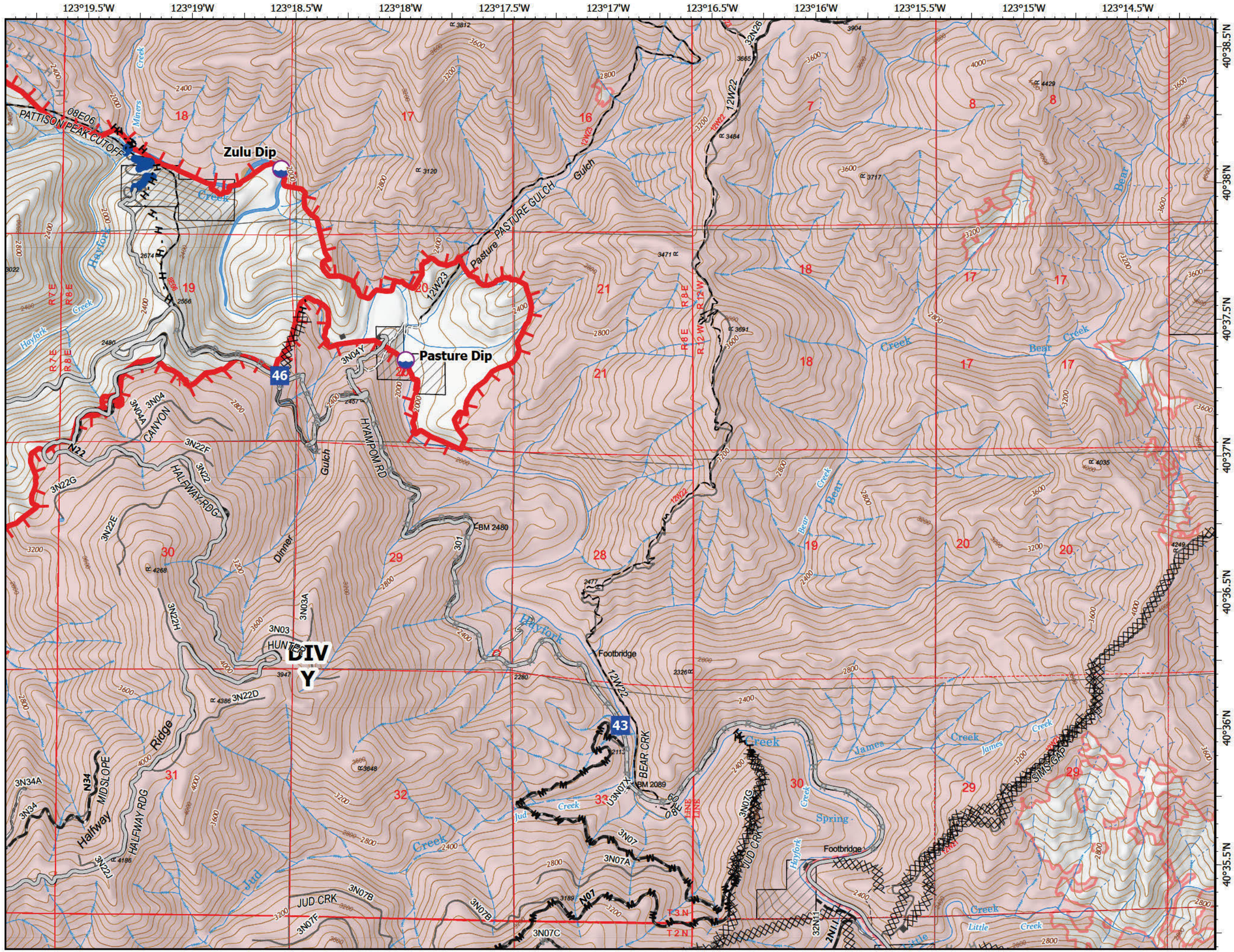

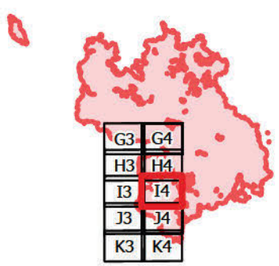

IAP Map

Monument
CA-SHF-001187
09/13/2021

Branch 40

Map: J3

- Drop Point
- Internet Access
- Completed Dozer Line
- H - Completed Hand Line
- M - Completed Mixed Construction Line
- R - Completed Road as Line
- M - Planned Mixed Construction Line
- Access or Improved Road
- Fire Edge
- Wildfire Daily Fire Perimeter

0 0.25 0.5 Miles

Northern Rockies NATIONAL INCIDENT MANAGEMENT TEAM

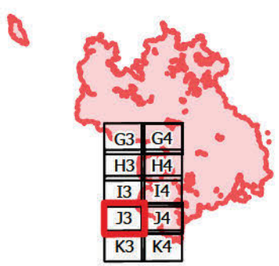

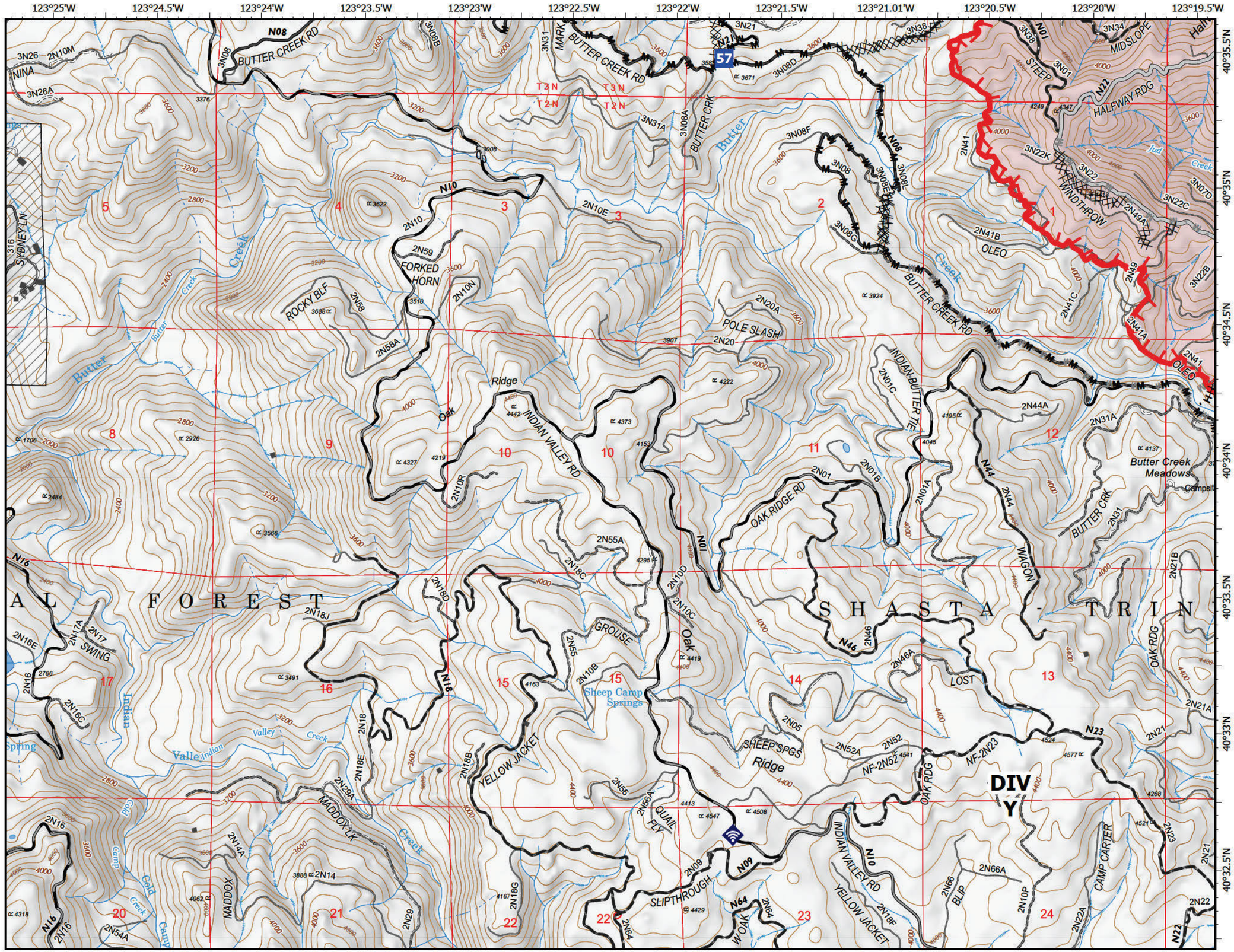

IAP Map

Monument
CA-SHF-001187
09/13/2021

Branch 40

Map: J4

- Dip Site
- Helispot
- Division Break
- Drop Point
- Staging Area
- Active Burnout
- Completed Dozer Line
- Completed Fuel Break
- H - Completed Hand Line
- M - Completed Mixed Construction Line
- R - Completed Road as Line
- Planned Dozer Line
- H - Planned Hand Line
- M - Planned Mixed Construction Line
- R - Planned Road as Line
- Access or Improved Road
- Retardant Drop
- Fire Edge
- Contained Line
- Other
- Wildfire Daily Fire Perimeter

0 0.25 0.5 Miles

Northern Rockies National Incident Management Team

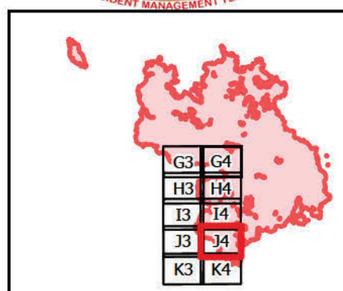

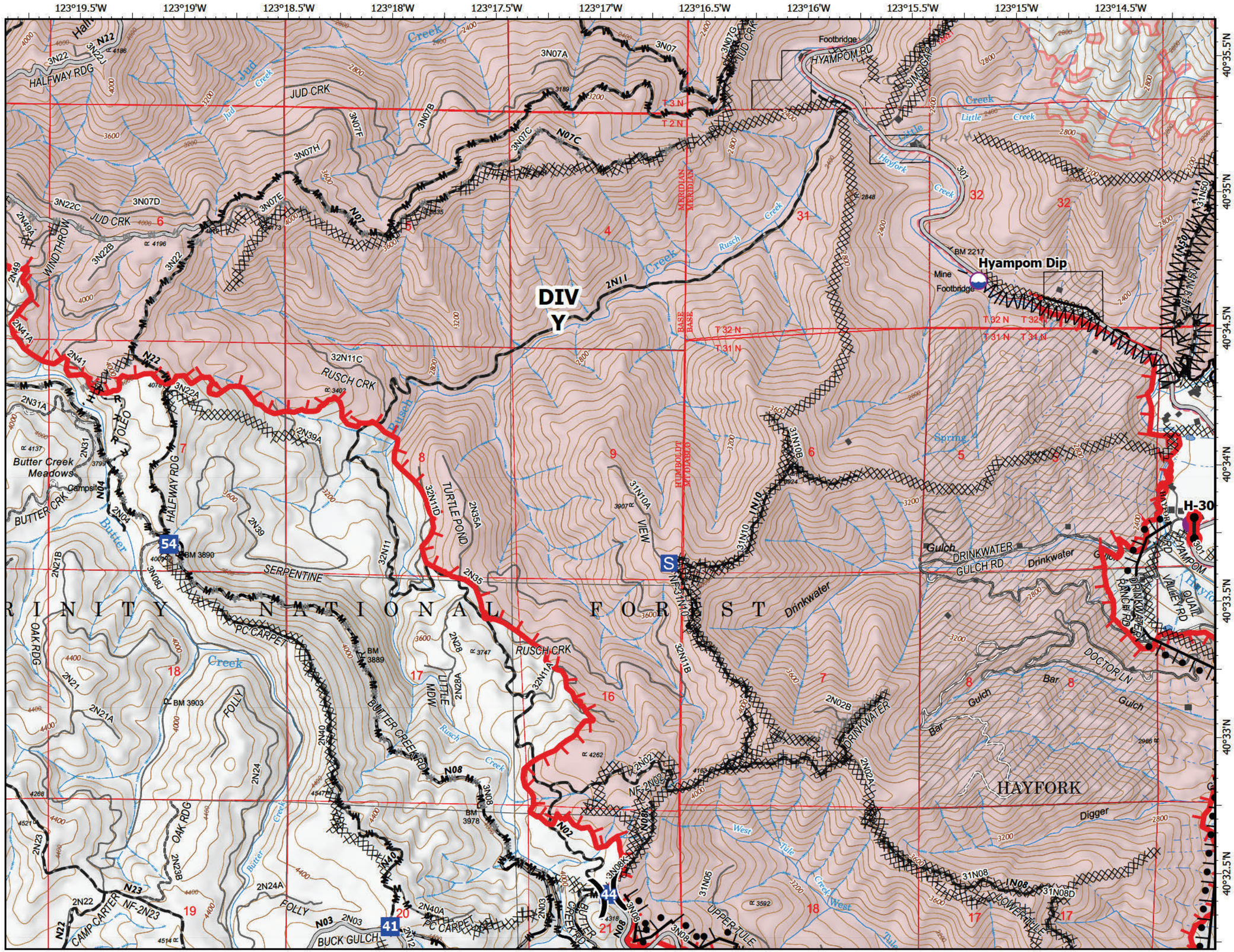

IAP Map

Monument
CA-SHF-001187
09/13/2021

Branch 40

Map: K3

Internet Access
Access or Improved Road
Sierra Pacific Industries

0 0.25 0.5 Miles

Northern Rockies National Incident Management Team

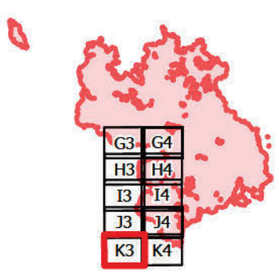

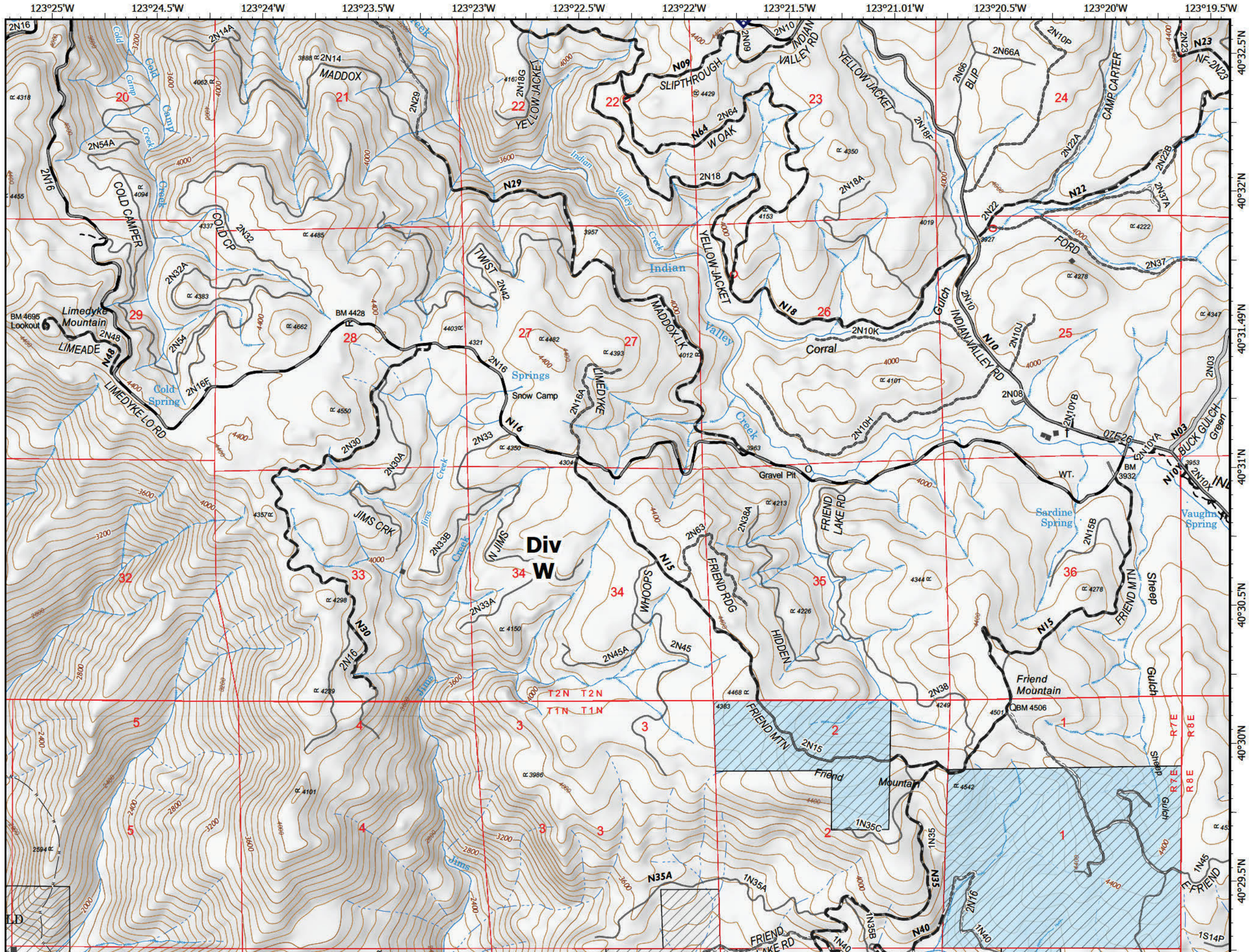

IAP Map

Monument
CA-SHF-001187
09/13/2021

Branch 40

Map: K4

-)(Division Break
-][Branch Break
- Drop Point
- Value at Risk
- Internet Access
- Water Source
- Active Burnout
- Completed Dozer Line
- H - Completed Hand Line
- M - Completed Mixed Construction Line
- R - Completed Road as Line
- M - Planned Mixed Construction Line
- Access or Improved Road
- Road Repair
- Fire Edge
- Sierra Pacific Industries
- Other
- Wildfire Daily Fire Perimeter

0 0.25 0.5 Miles
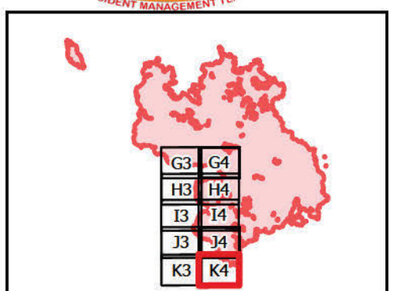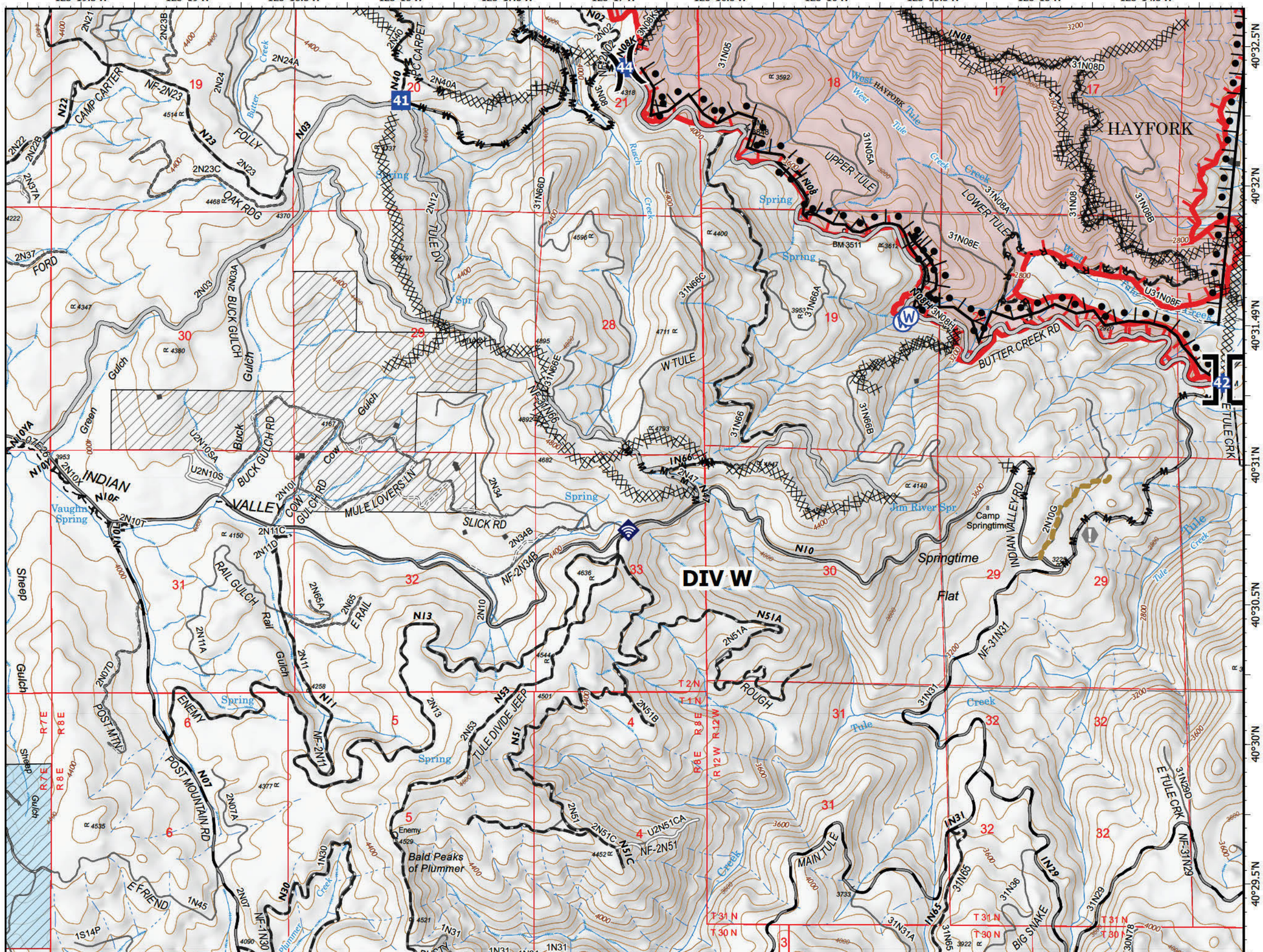
Northern Rockies National Incident Management Team