IAP Map

Monument
CA-SHF-001187
09/13/2021

Division K

Map: B2

- Drop Point
- Value at Risk
- Hazard
- Completed Dozer Line
- Planned Dozer Line
- Access or Improved Road

0 0.25 0.5 Miles

Northern Rockies NATIONAL INCIDENT MANAGEMENT TEAM

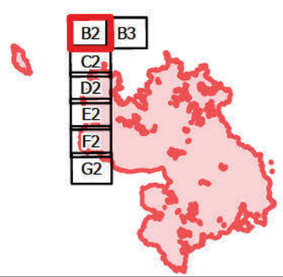

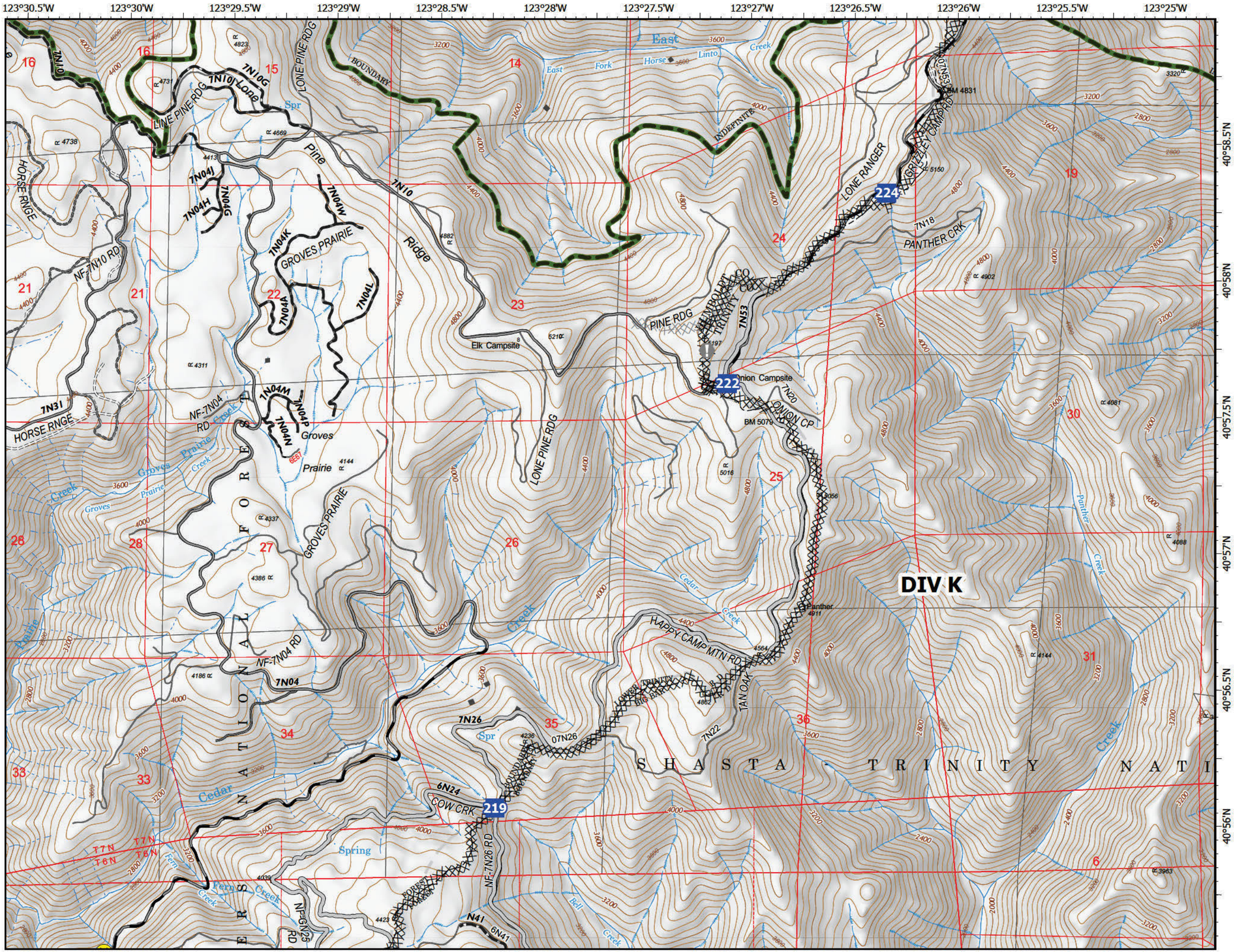

IAP Map

Monument
CA-SHF-001187
09/13/2021

Division K

Map: B3

- Dip Site
- Drop Point
- Value at Risk
- Bridge
- Water Source
- Completed Dozer Line
- Planned Dozer Line
- H - Planned Hand Line
- R - Planned Road as Line
- Access or Improved Road

0 0.25 0.5 Miles

Northern Rockies NATIONAL INCIDENT MANAGEMENT TEAM

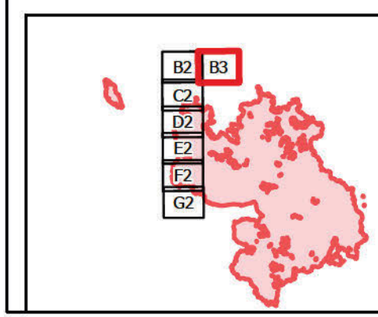

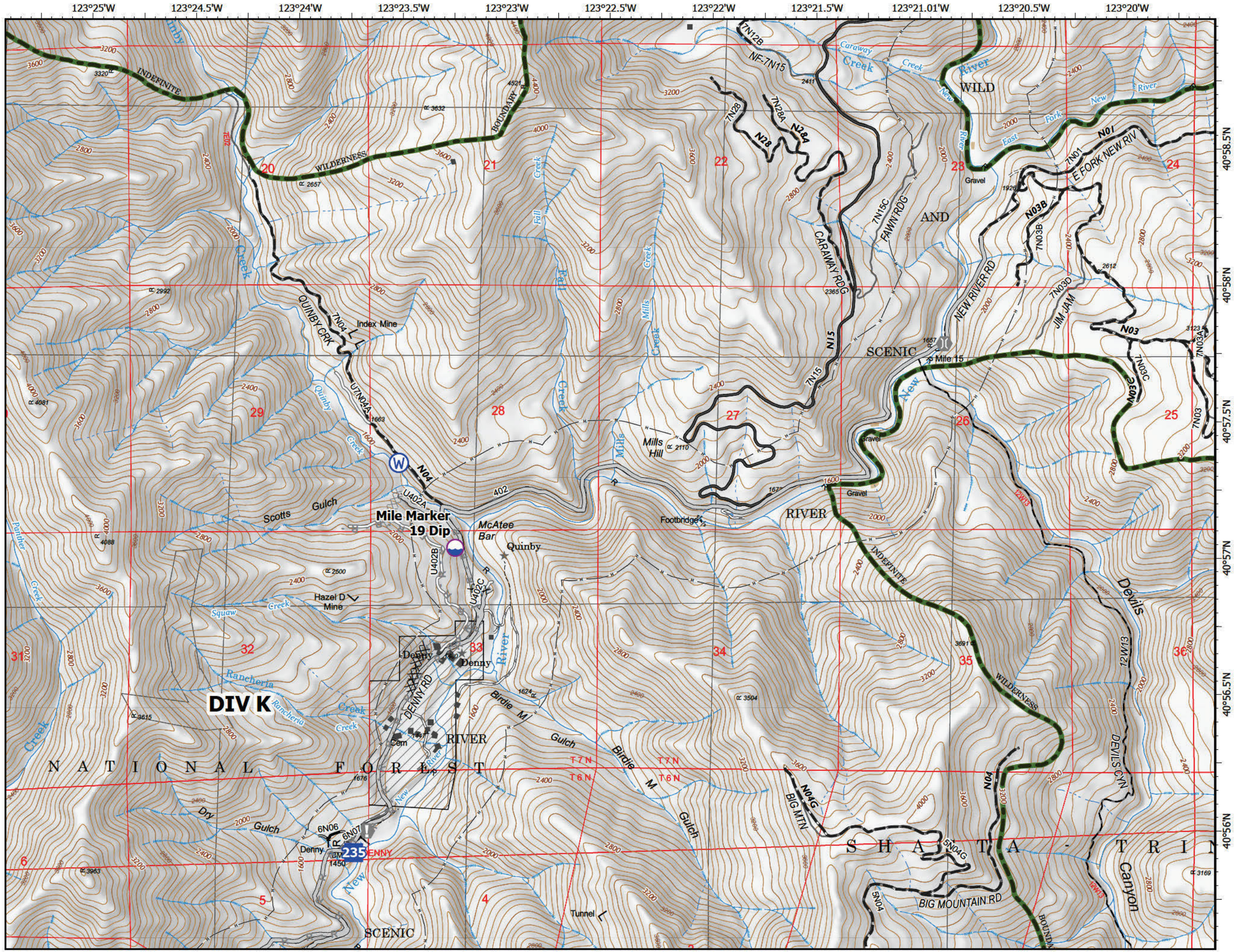

IAP Map

Monument
CA-SHF-001187
09/13/2021

Division K

Map: C2

- Helispot
- Drop Point
- Value at Risk
- Bridge
- Hazard
- Water Source
- Completed Dozer Line
- H - Completed Hand Line
- R - Completed Road as Line
- Planned Dozer Line
- R - Planned Road as Line
- Access or Improved Road
- Zone Boundary
- Fire Ed
- Wildfire Fire Perimeter

0 0.25 0.5 Miles

Northern Rockies NATIONAL INCIDENT MANAGEMENT TEAM

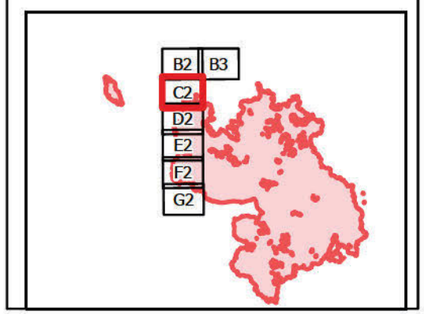

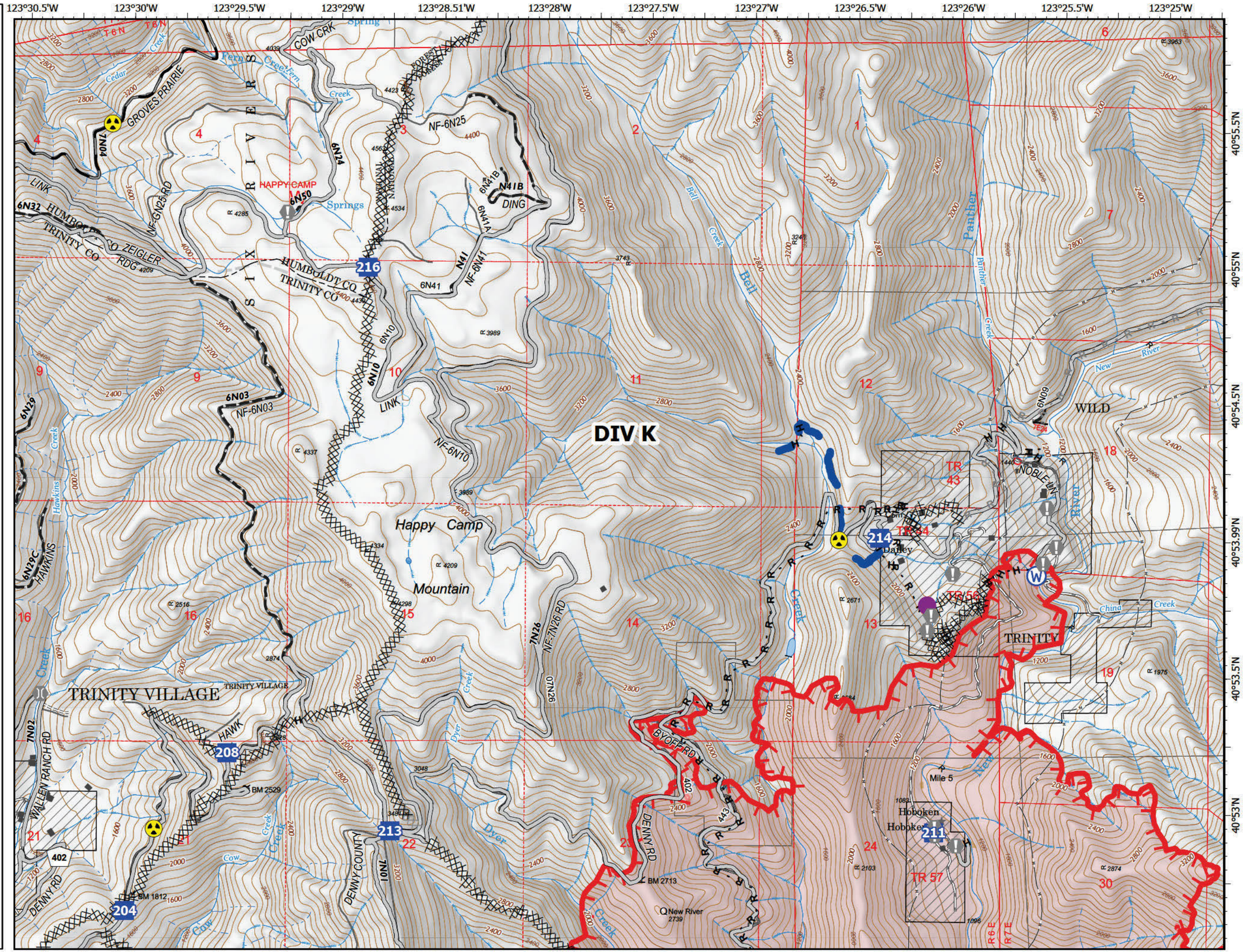

IAP Map

Monument
CA-SHF-001187
09/13/2021

Division K

Map: D2

- Dip Site
- Helispot
- Drop Point
- Lookout
- Value at Risk
- Repeater
- Hazard
- Completed Dozer Line
- H - Completed Hand Line
- M - Completed Mixed Construction Line
- R - Completed Road as Line
- Planned Dozer Line
- H - Planned Hand Line
- Access or Improved Road
- Zone Boundary
- Fire Edge
- Containment
- Wildfire Daily Perimeter

0 0.25 0.5 Miles

Northern Rockies NATIONAL INCIDENT MANAGEMENT TEAM

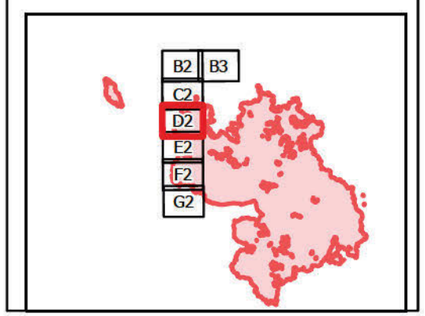

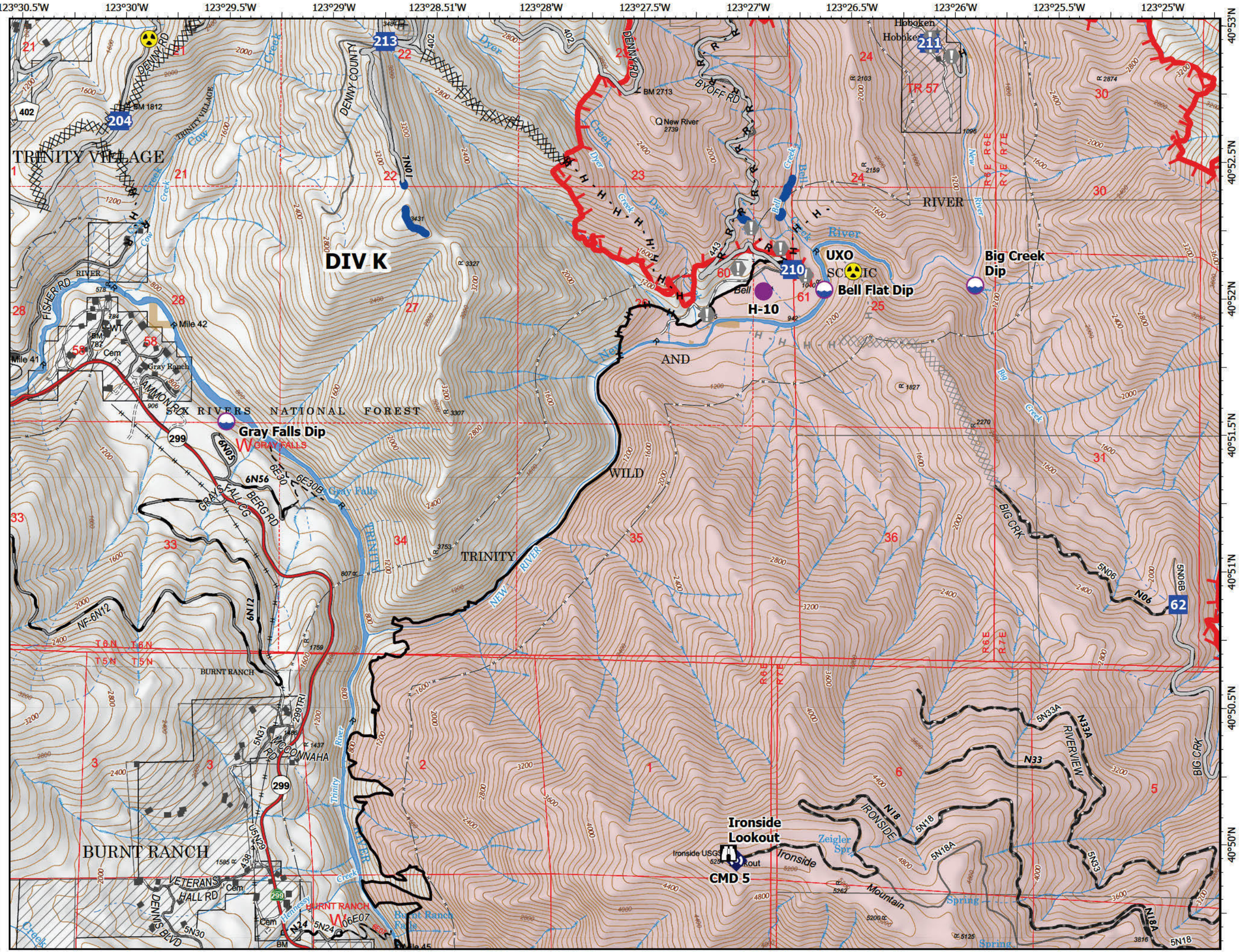

IAP Map

Monument
CA-SHF-001187
09/13/2021

Division K

Map: E2

- Dip Site
- Mobile Retardant Base
- Drop Point
- Lookout
- Repeater
- Water Source
- Completed Dozer Line
- Access or Improved Road
- Contained Line
- Wildfire Daily Fire Perimeter

0 0.25 0.5 Miles

Northern Rockies NATIONAL INCIDENT MANAGEMENT TEAM

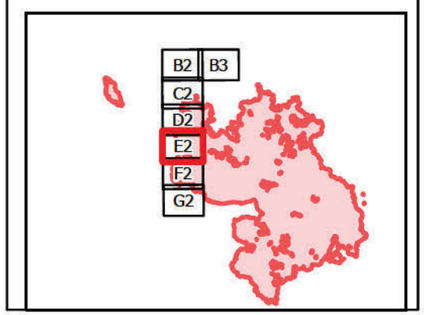

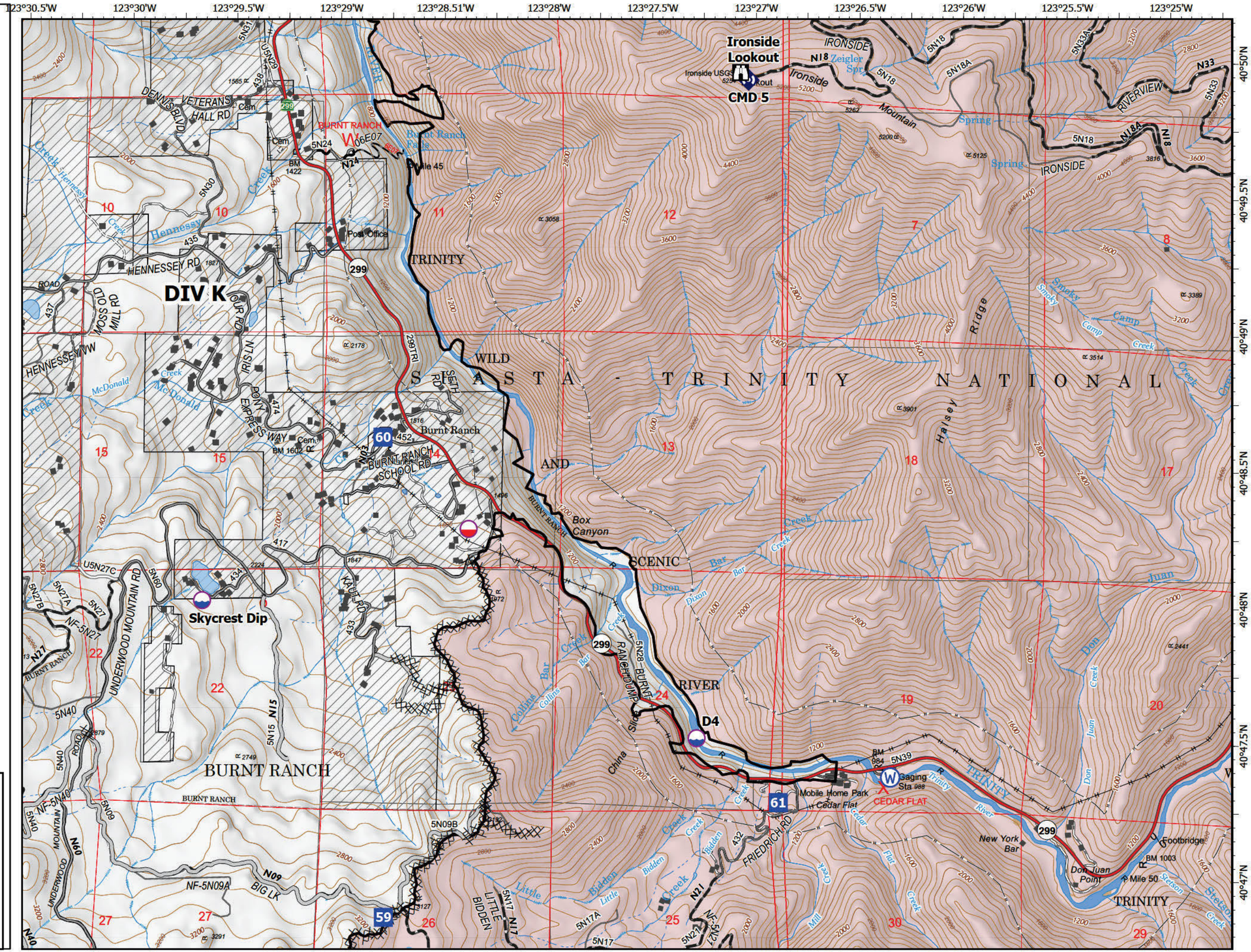

IAP Map

Monument
CA-SHF-001187
09/13/2021

Division K

Map: F2

- Drop Point
- Bridge
- Internet Access
- Hazard
- Completed Dozer Line
- H - Completed Hand Line
- R - Completed Road as Line
- Planned Dozer Line
- R - Planned Road as Line
- Access or Improved Road
- Retardant Drop
- Contained Line
- Sierra Pacific Industries
- Wildfire Perimeter

0 0.25 0.5 Miles

Northern Rockies NATIONAL INCIDENT MANAGEMENT TEAM

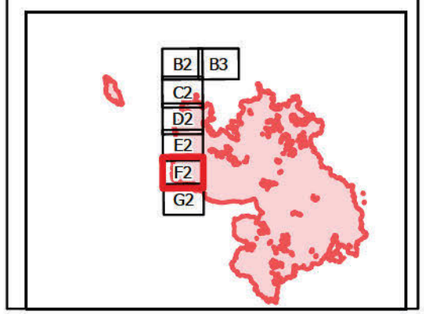

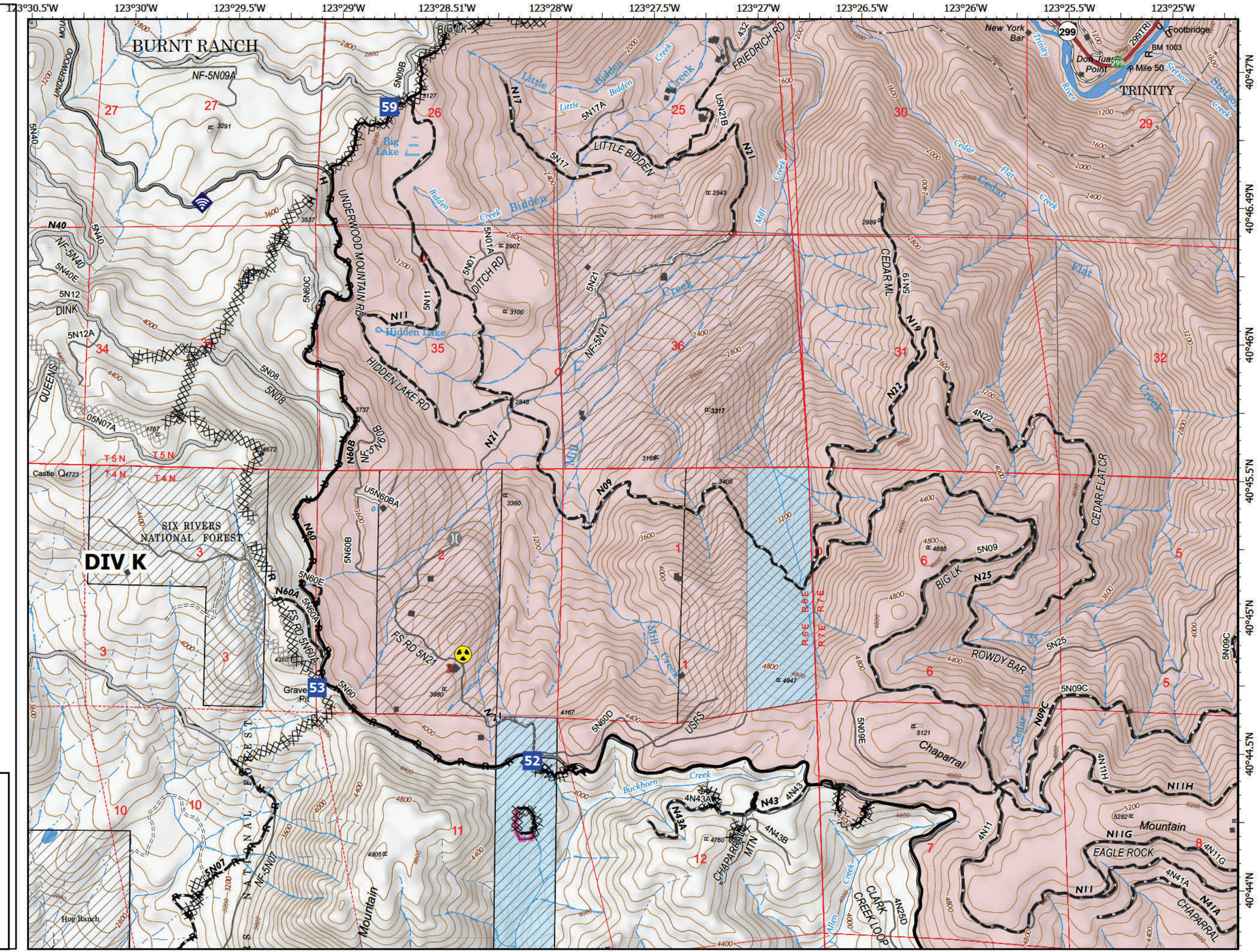

IAP Map

Monument
CA-SHF-001187
09/13/2021

Division K

Map: G2

- Drop Point
- Mobile Weather Unit
- Completed Dozer Line
- H - Completed Hand Line
- R - Completed Road as Line
- Planned Dozer Line
- R - Planned Road as Line
- Access or Improved Road
- Zone Boundary
- Retardant Drop
- Contained Line
- Sierra Pacific Industries
- Wildfire Fire Perimeter

0 0.25 0.5 Miles
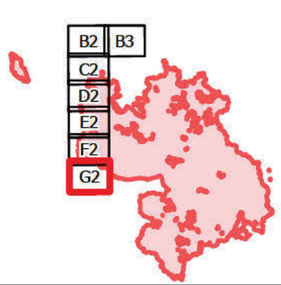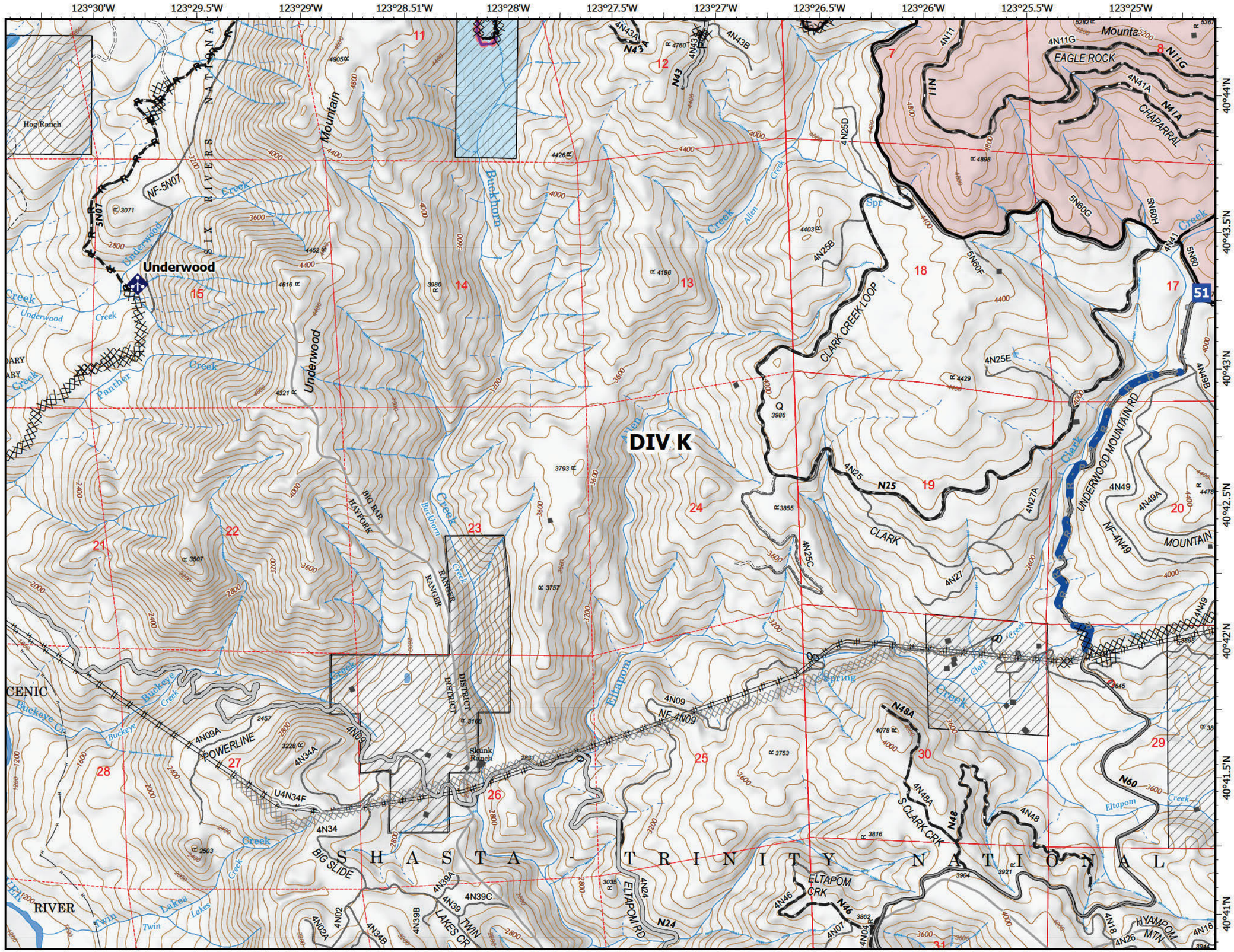
Northern Rockies NATIONAL INCIDENT MANAGEMENT TEAM