IAP Map

Monument
CA-SHF-001187
09/13/2021

Division U

Map: B6

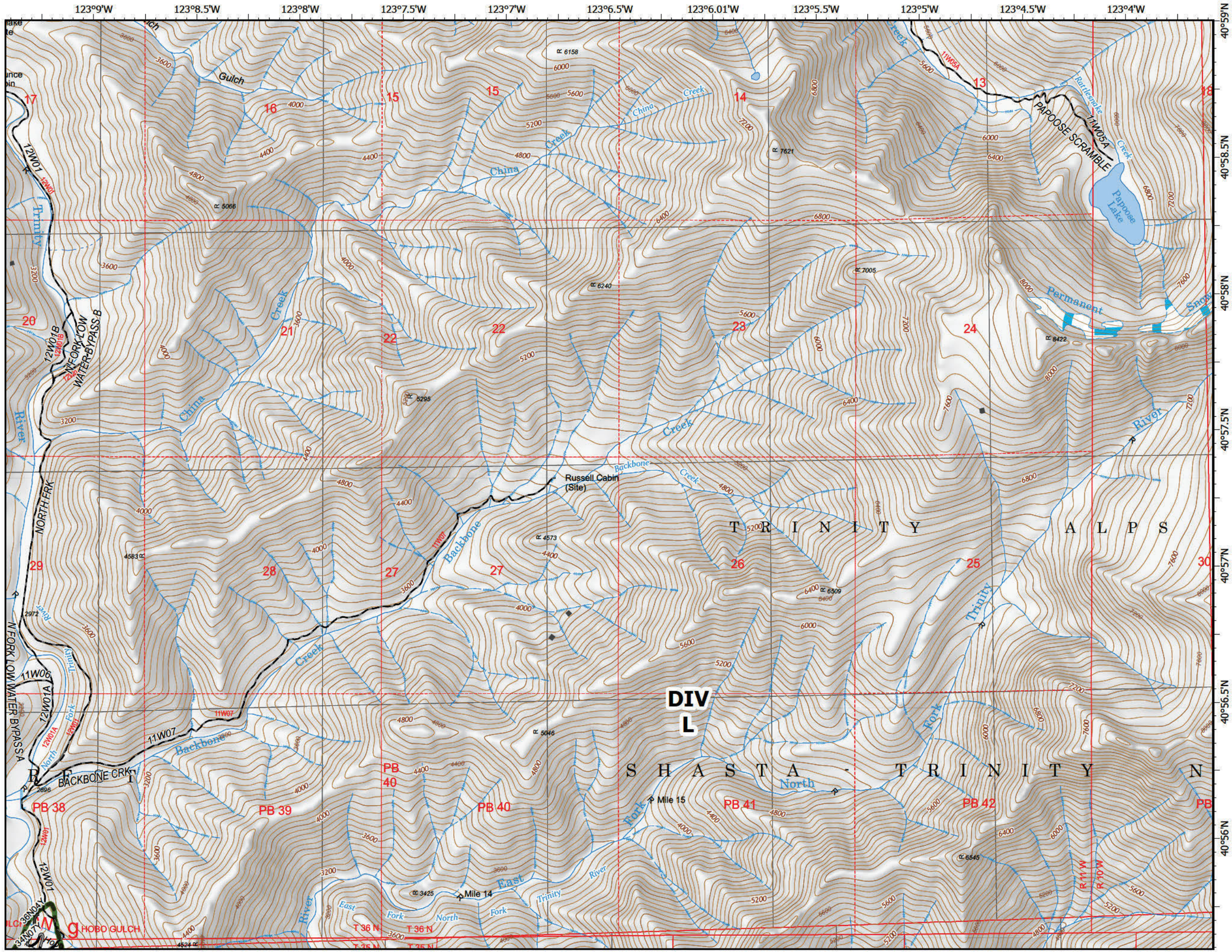

0 0.25 0.5 Miles

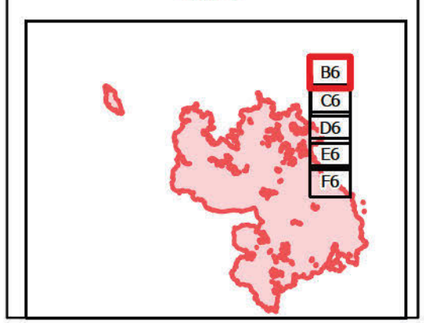

IAP Map

Monument
CA-SHF-001187
09/13/2021

Division U

Map: C6

- Drop Point
- Mobile Weather Unit
- Completed Dozer Line
- H - Completed Hand Line
- R - Completed Road as Line
- R - Planned Road as Line

0 0.25 0.5 Miles

Northern Rockies NATIONAL INCIDENT MANAGEMENT TEAM

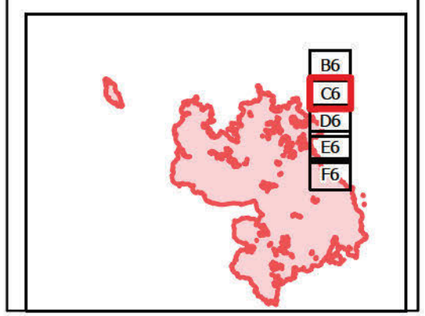

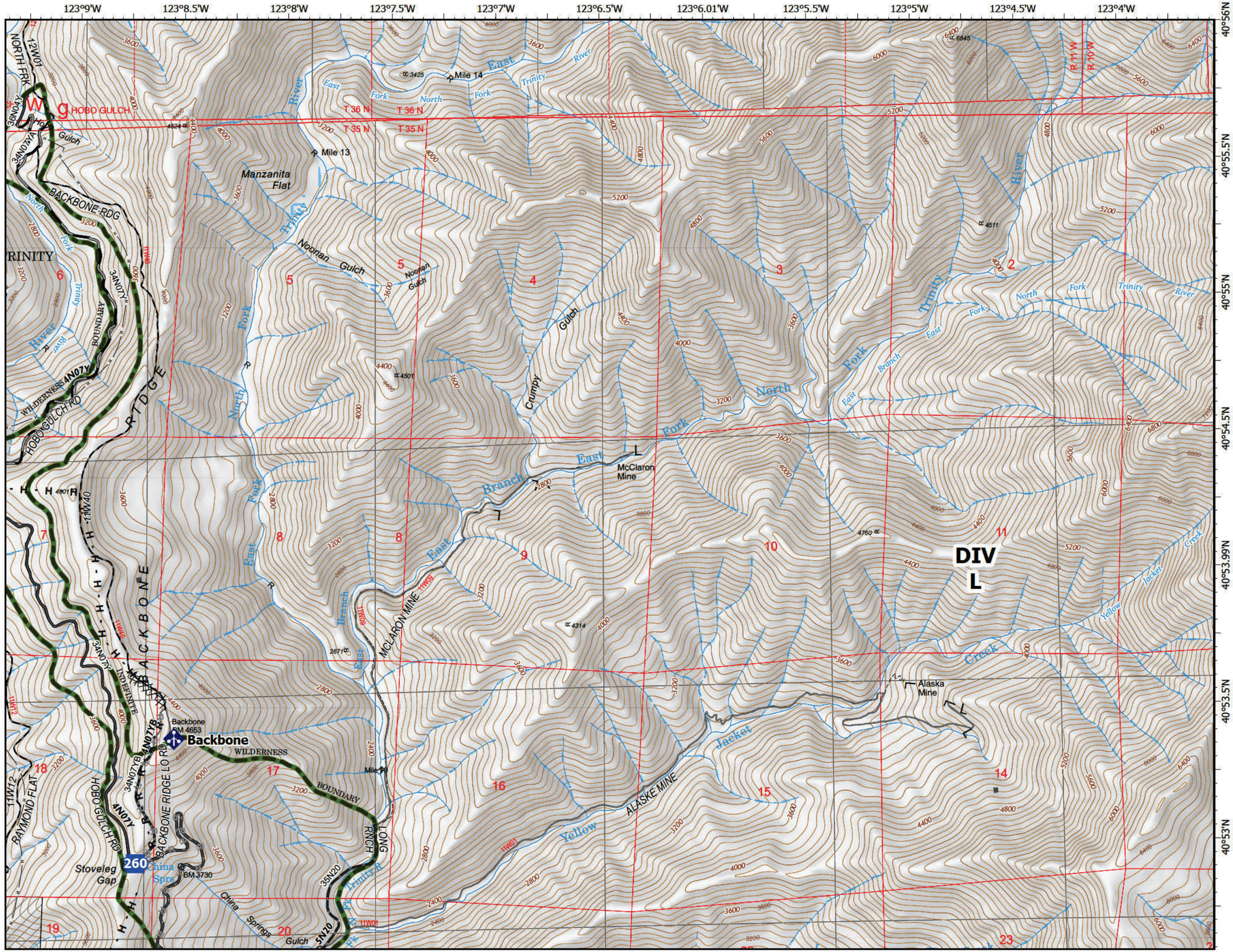

IAP Map

Monument
CA-SHF-001187
09/13/2021

Division U

Map: D6

- Drop Point
- Value at Risk
- Hazard
- Water Source
- H - Completed Hand Line
- R - Completed Road as Line
- R - Planned Road as Line
- Fire Edge
- Wildfire Daily Fire Perimeter

0 0.25 0.5 Miles

Northern Rockies NATIONAL INCIDENT MANAGEMENT TEAM

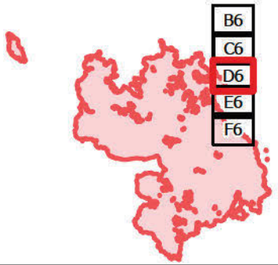

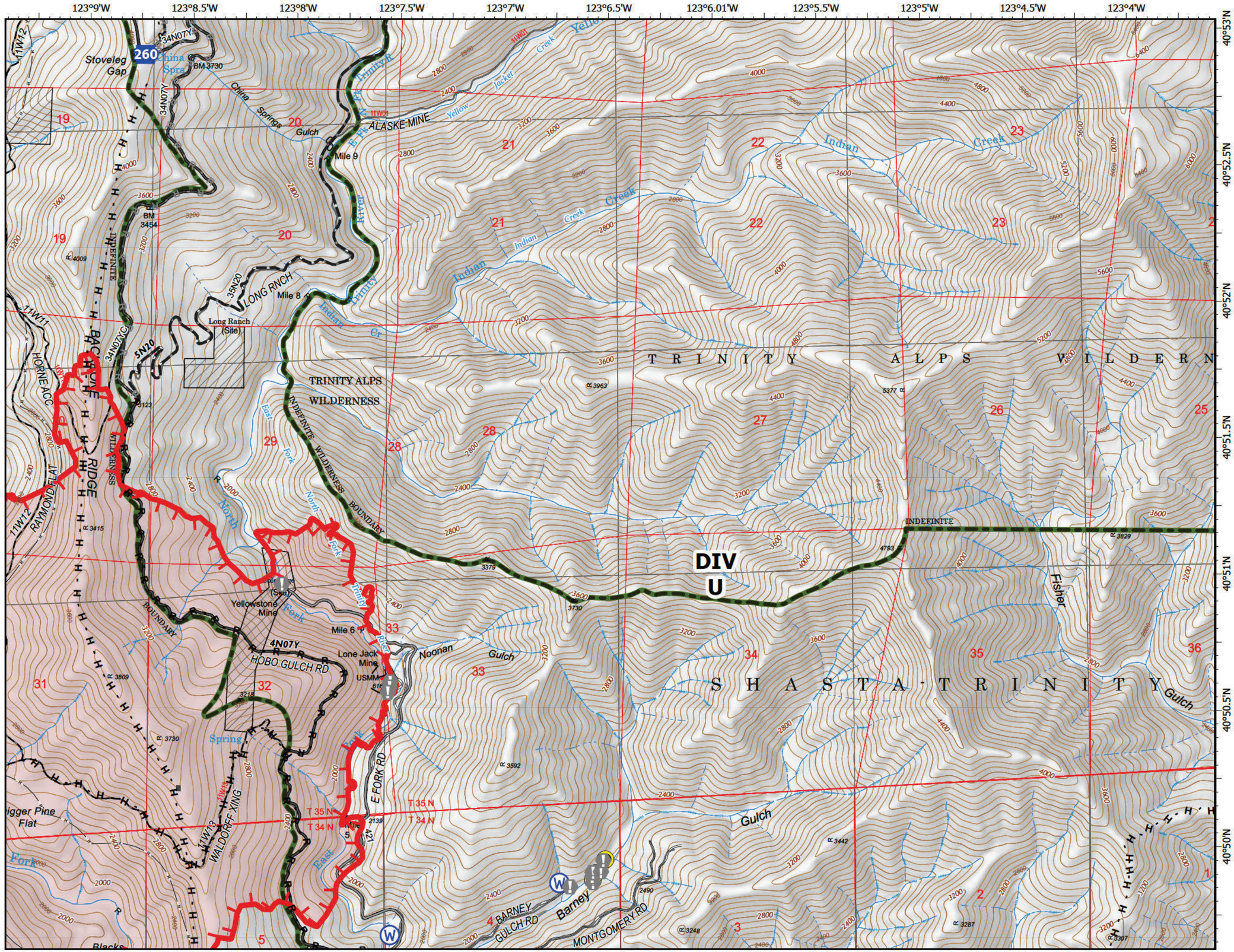

IAP Map

Monument
CA-SHF-001187
09/13/2021

Division U

Map: E6

- Drop Point
- Value at Risk
- Hazard
- Water Source
- Completed Dozer Line
- Completed Fuel Break
- Completed Hand Line
- Completed Road as Line
- Planned Dozer Line
- Planned Hand Line
- Access or Improved Road
- Road Repair
- Fire Edge
- Containment
- Wildfire Perimeter

0 0.25 0.5 Miles

Northern Rockies NATIONAL INCIDENT MANAGEMENT TEAM

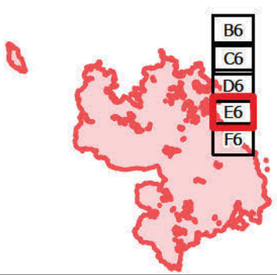

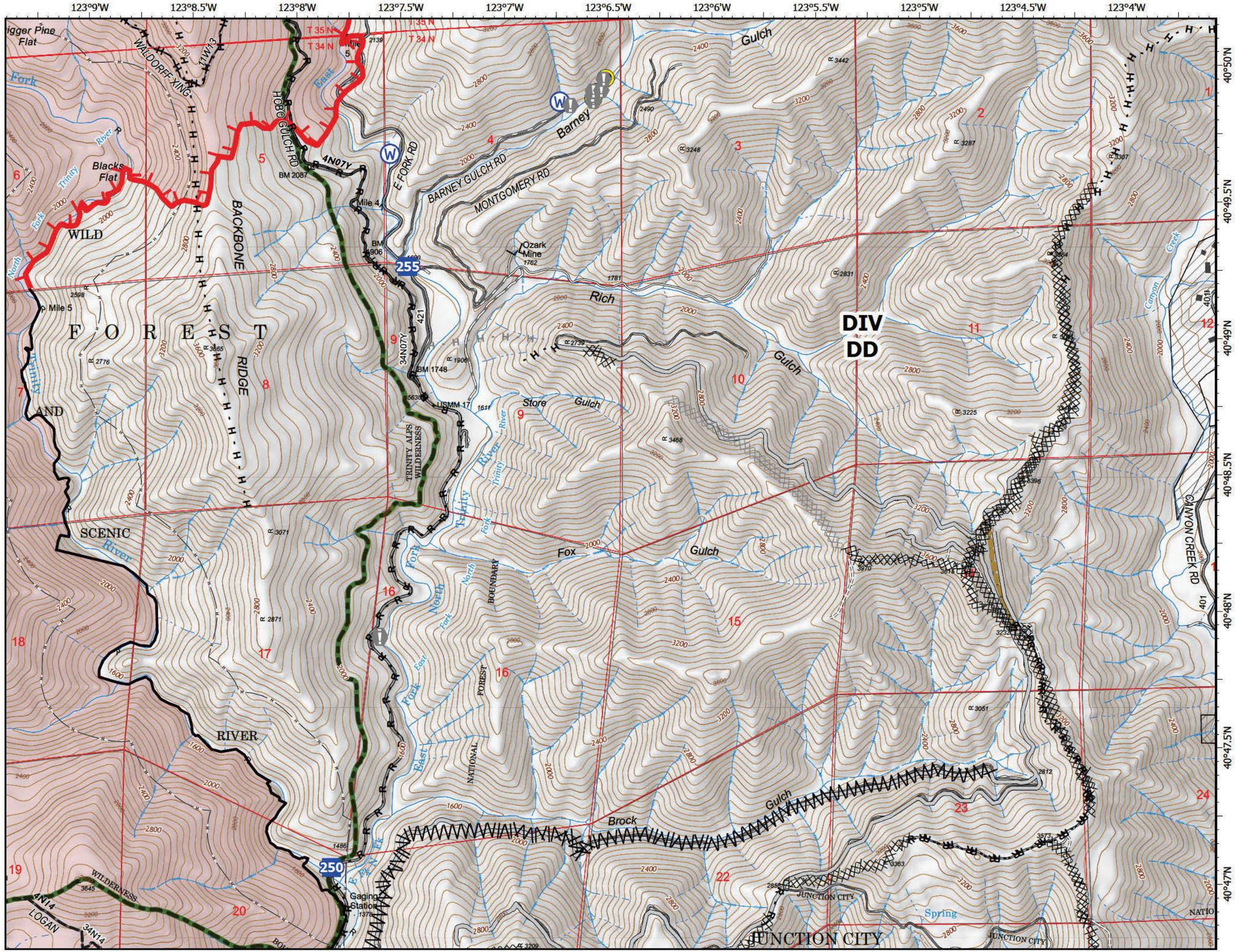

IAP Map

Monument

CA-SHF-001187

09/13/2021

Division U

Map: F6

- Aerial Hazard
- Dip Site
- Drop Point
- Value at Risk
- Water Source
- Completed Dozer Line
- Completed Fuel Break
- H - Completed Hand Line
- M - Completed Mixed Construction Line
- R - Completed Road as Line
- Planned Dozer Line
- H - Planned Hand Line
- Access or Improved Road
- Contained Line
- Other
- Wildfire Daily Perimeter

0 0.25 0.5 Miles

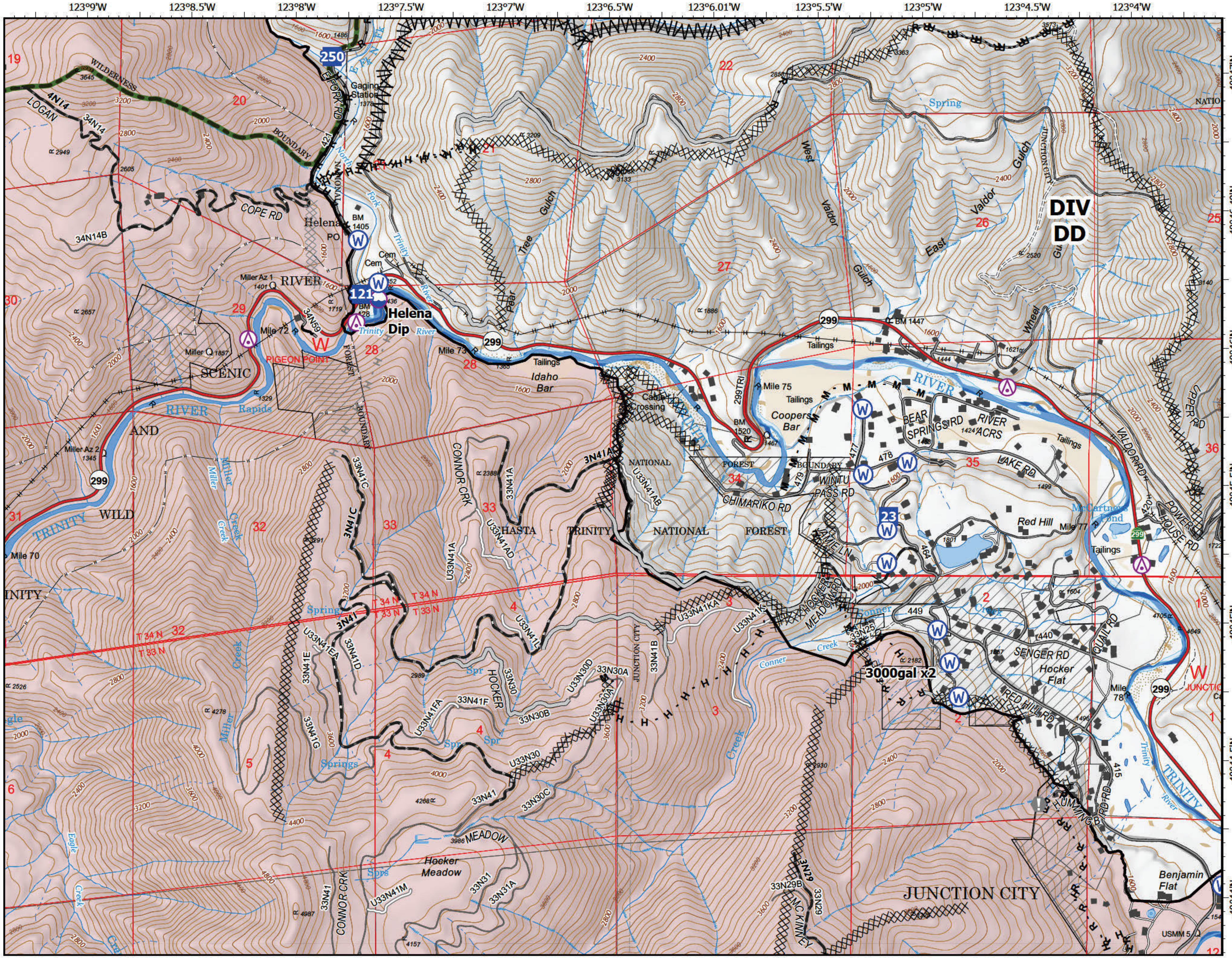
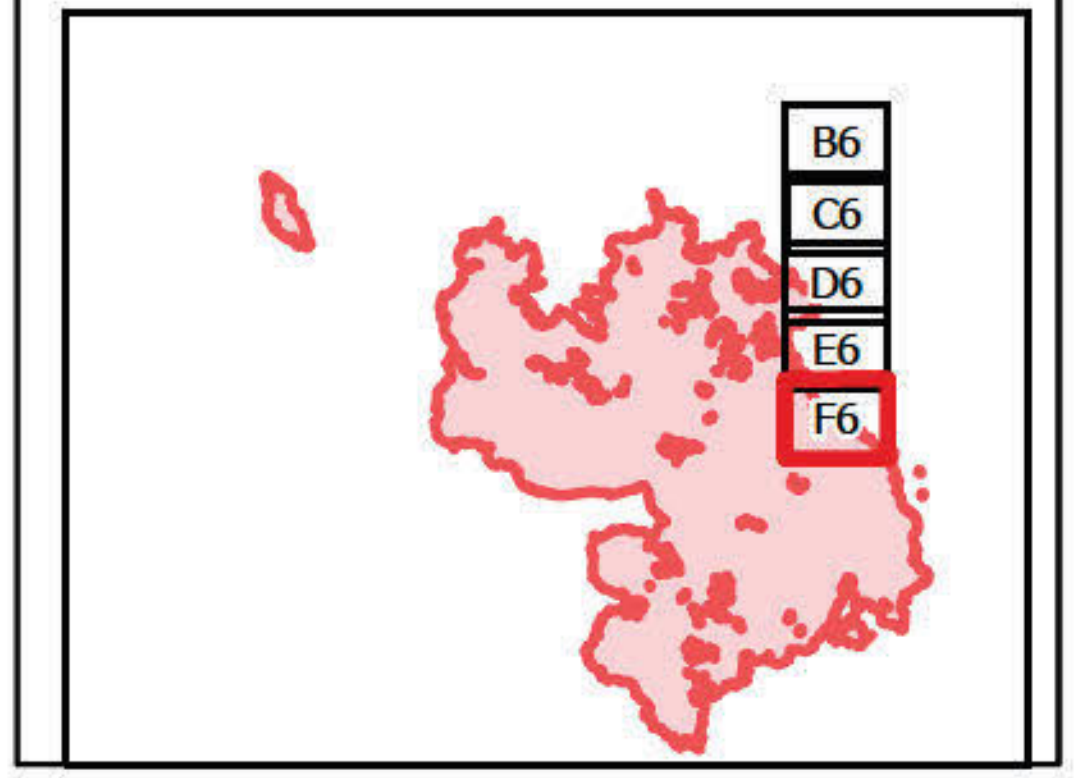
Northern Rockies National Incident Management Team