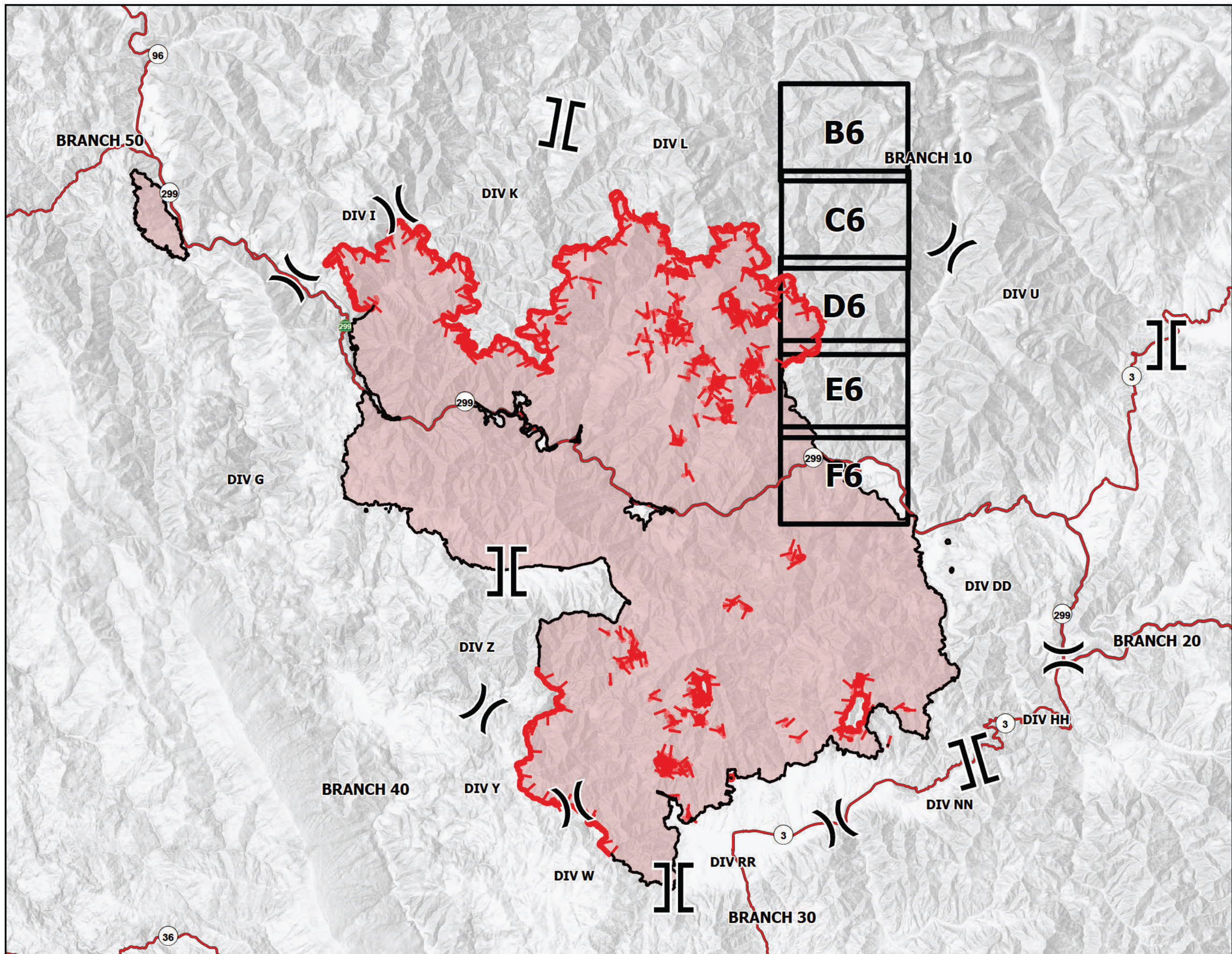


IAP Map Index

Division U

Monument
CA-SHF-001187
09/18/2021

-  Division Break
-  Branch Break
-  Fire Edge
-  Contained Line
-  Major Roads
-  Map with ID
-  Wildfire Daily Fire Perimeter



IAP Map

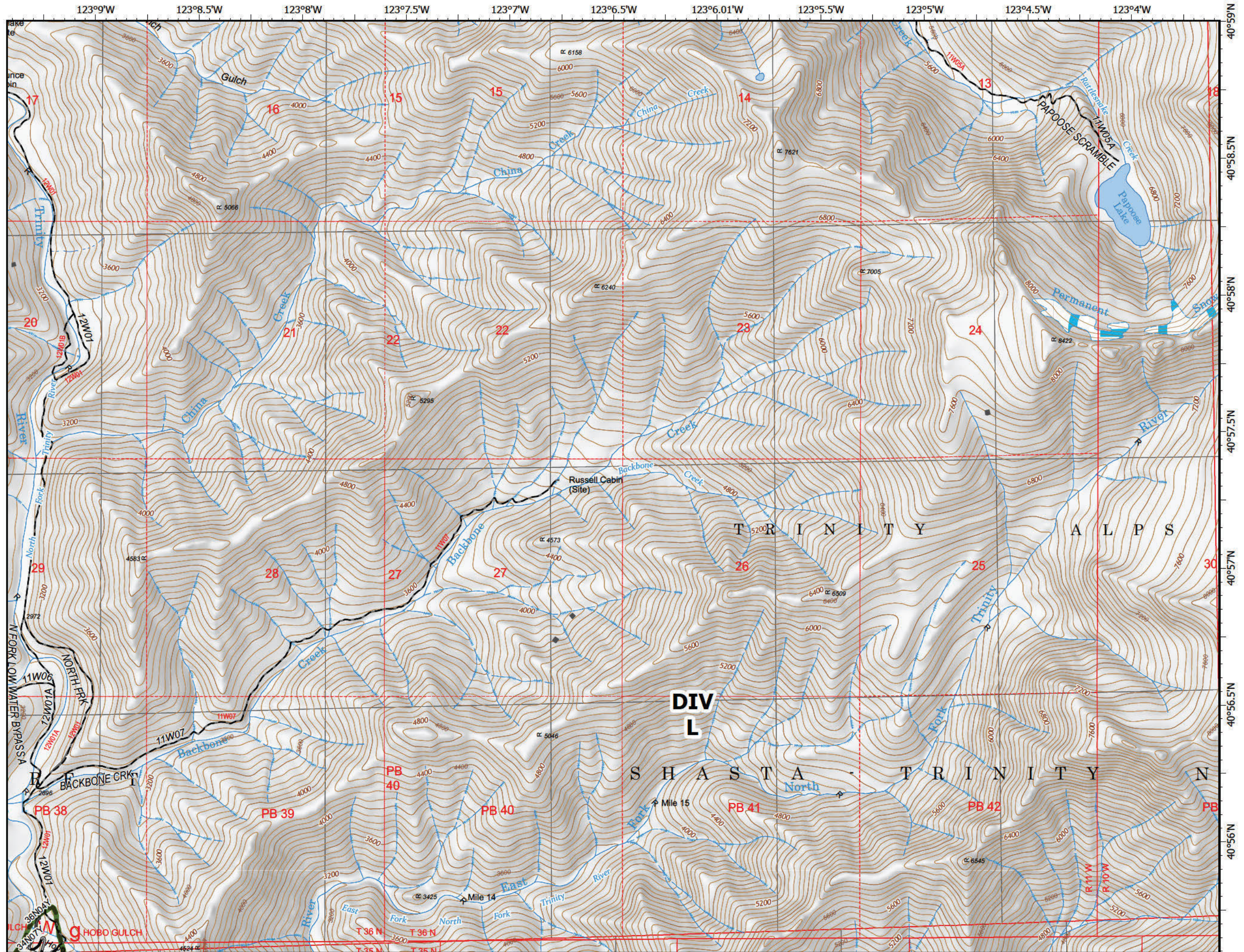
Monument
CA-SHF-001187

09/18/2021

Division U

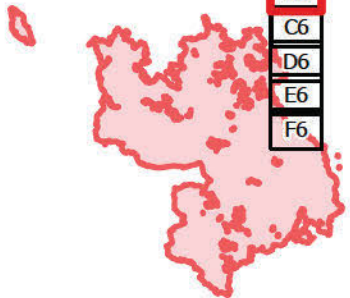
Map: B6

217,586 acres
NAD 1983 UTM Zone 10N



0 0.25 0.5 Miles

B6
C6
D6
E6
F6



IAP Map

Monument
CA-SHF-001187

09/18/2021

Division U

Map: C6

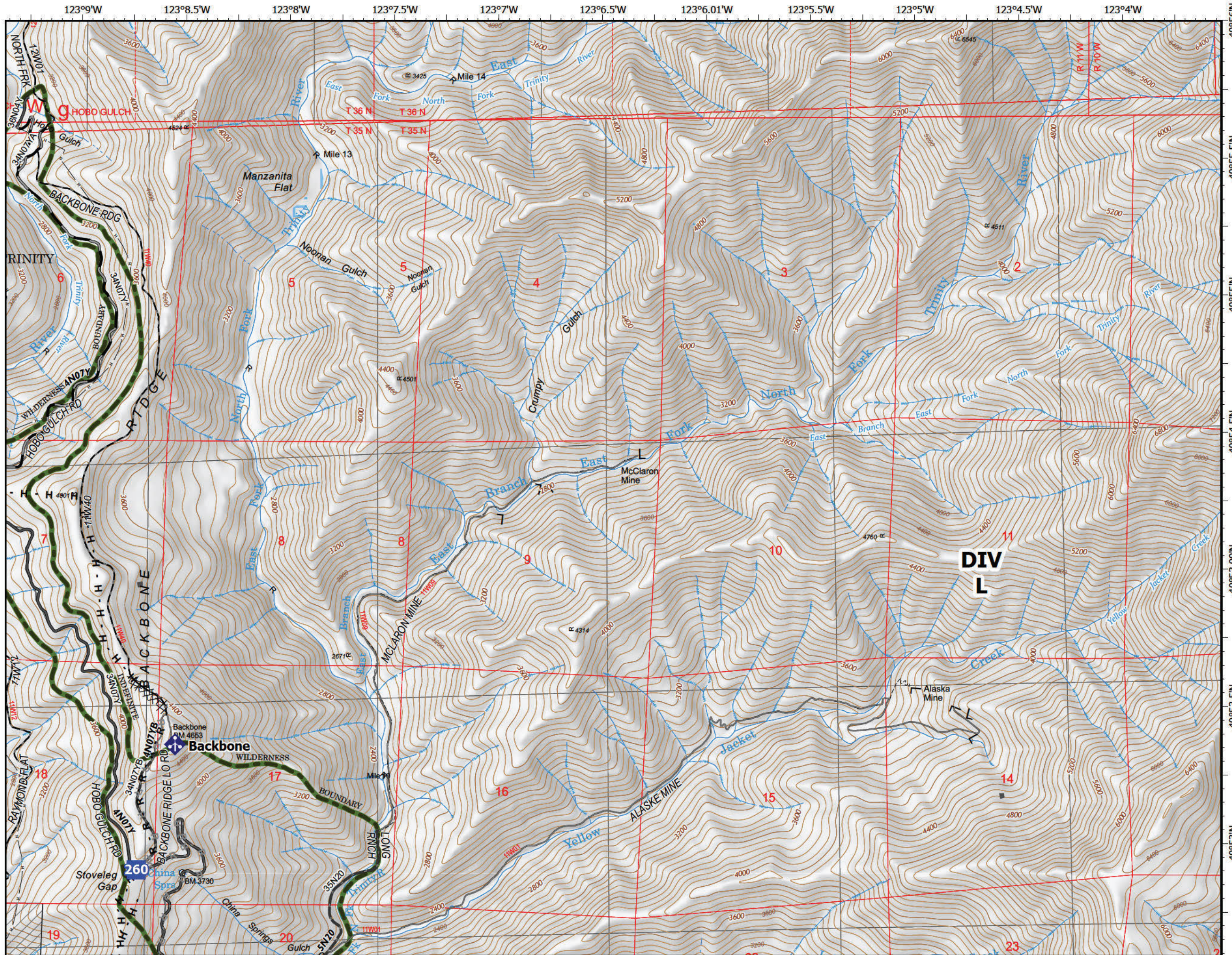
217,586 acres
NAD 1983 UTM Zone 10N

- Drop Point
- Mobile Weather Unit
- Completed Dozer Line
- Completed Hand Line
- Completed Road as Line
- Planned Road as Line



0 0.25 0.5 Miles

B6
C6
D6
E6
F6



IAP Map

Monument
CA-SHF-001187

09/18/2021

Division U

Map: D6

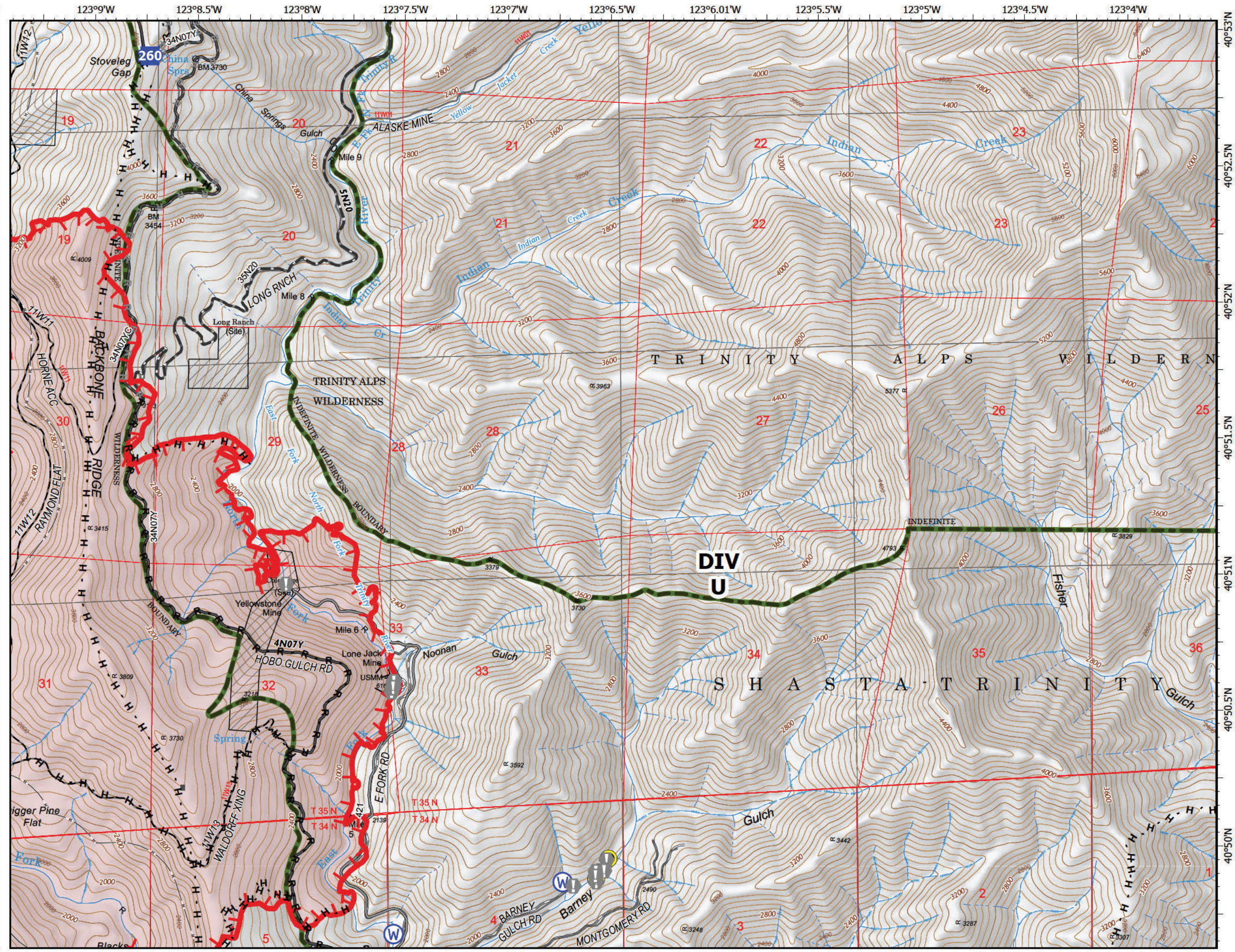
217,586 acres
NAD 1983 UTM Zone 10N

- Drop Point
- Value at Risk
- Hazard
- Water Source
- H - Completed Hand Line
- R - Completed Road as Line
- R - Planned Road as Line
- Fire Edge
- Wildfire Daily Fire Perimeter



0 0.25 0.5 Miles

B6
C6
D6
E6
F6



IAP Map
















Monument
CA-SHF-001187

09/18/2021

Division U

Map: E6

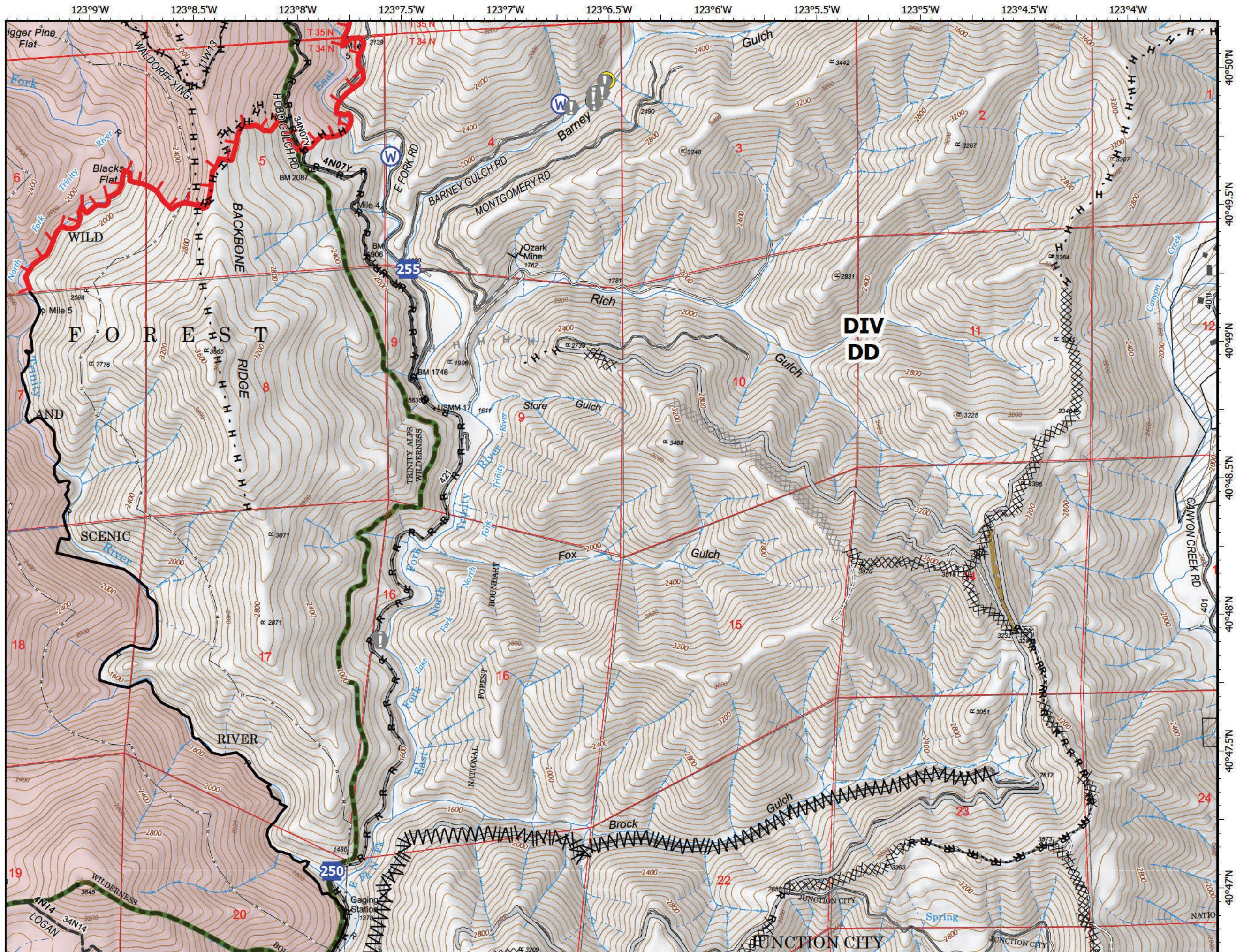
217,586 acres
NAD 1983 UTM Zone 10N

-  Drop Point
-  Value at Risk
-  Hazard
-  Water Source
-  Completed Dozer Line
-  Completed Fuel Break
-  Completed Hand Line
-  Completed Road as Line
-  Planned Dozer Line
-  Planned Hand Line
-  Access or Improved Road
-  Road Repair
-  Fire Edge
-  Contained Line
-  Wildfire Daily Fire Perimeter



0 0.25 0.5 Miles

B6
C6
D6
E6
F6



IAP Map

















Monument
CA-SHF-001187

09/18/2021

Division U

Map: F6

217,586 acres
NAD 1983 UTM Zone 10N

-  Aerial Hazard
-  Dip Site
-  Drop Point
-  Value at Risk
-  Water Source
-  Completed Dozer Line
-  Completed Fuel Break
-  Completed Hand Line
-  Completed Mixed Construction Line
-  Completed Road as Line
-  Planned Dozer Line
-  Planned Hand Line
-  Access or Improved Road
-  Contained Line
-  Other
-  Wildfire Daily Fire Perimeter



0 0.25 0.5 Miles

- B6
- C6
- D6
- E6
- F6**

