

IAP Map

Monument
CA-SRF-000795

09/26/2021

Branch 40

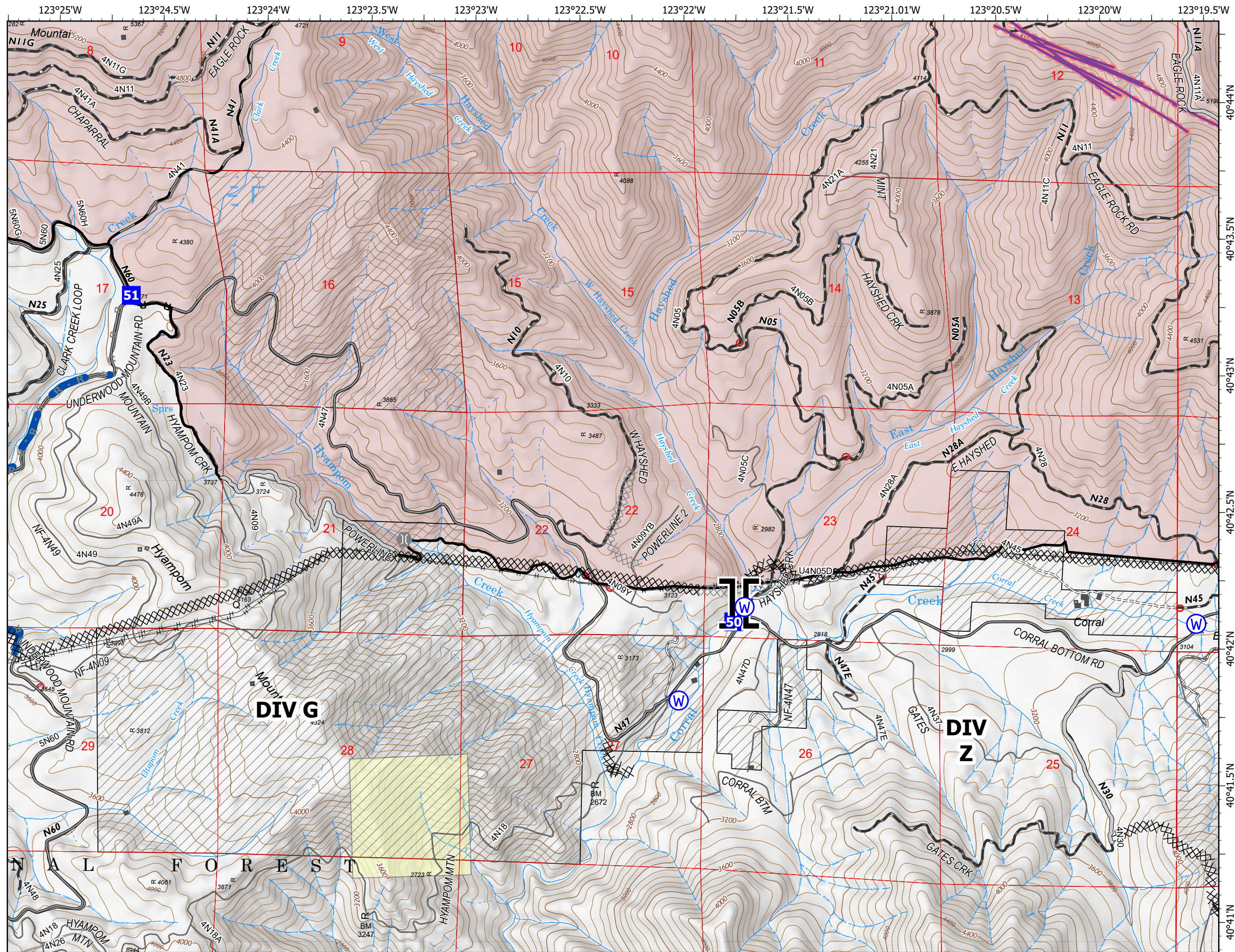
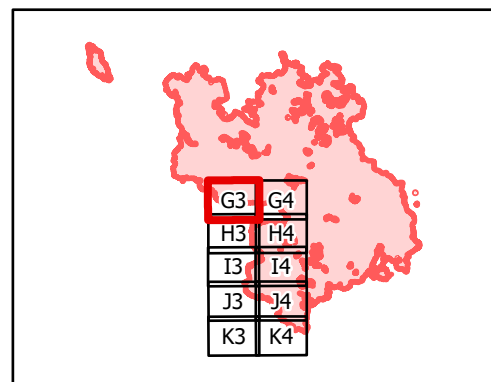
Map: G3

219,423 acres
NAD 1983 UTM Zone 10N

- Branch Break
- Drop Point
- Bridge
- Water Source
- Completed Dozer Line
- Completed Hand Line
- Completed Road as Line
- Planned Dozer Line
- Planned Road as Line
- Access or Improved Road
- Zone Boundary
- Retardant Drop
- Contained Line
- Crane Mills
- Wildfire Daily Fire Perimeter



0 0.25 0.5 Miles



IAP Map














Monument
CA-SRF-000795

09/26/2021

Branch 40

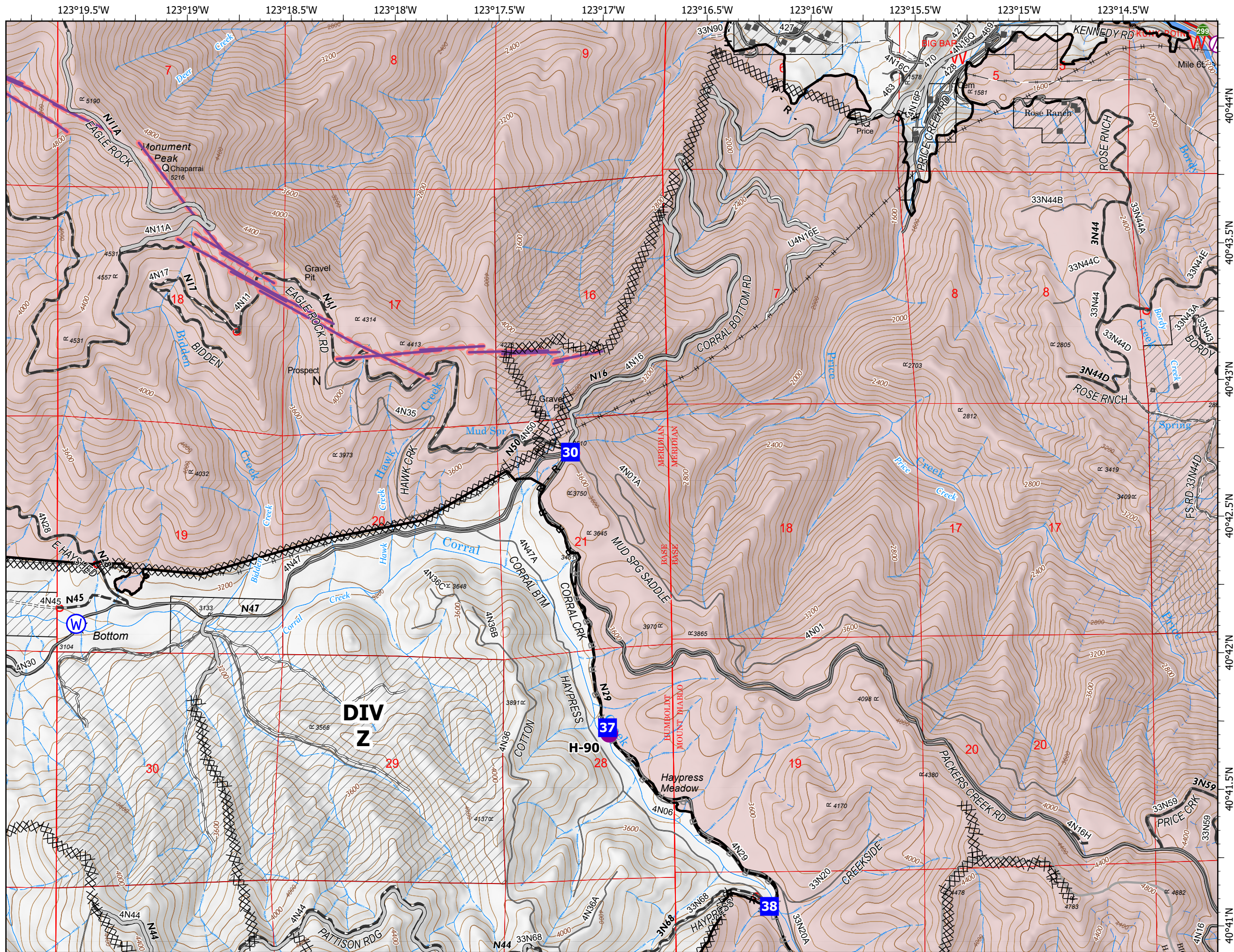
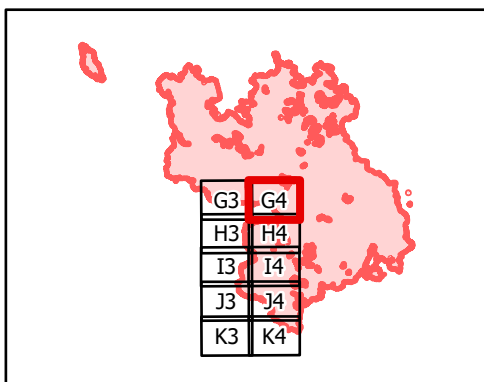
Map: G4

219,423 acres
NAD 1983 UTM Zone 10N

-  Aerial Hazard
-  Helispot
-  Drop Point
-  Water Source
-  Completed Dozer Line
-  Completed Hand Line
-  Completed Road as Line
-  Planned Road as Line
-  Access or Improved Road
-  Retardant Drop
-  Contained Line
-  Other
-  Wildfire Daily Fire Perimeter



0 0.25 0.5 Miles



IAP Map













Monument
CA-SRF-000795

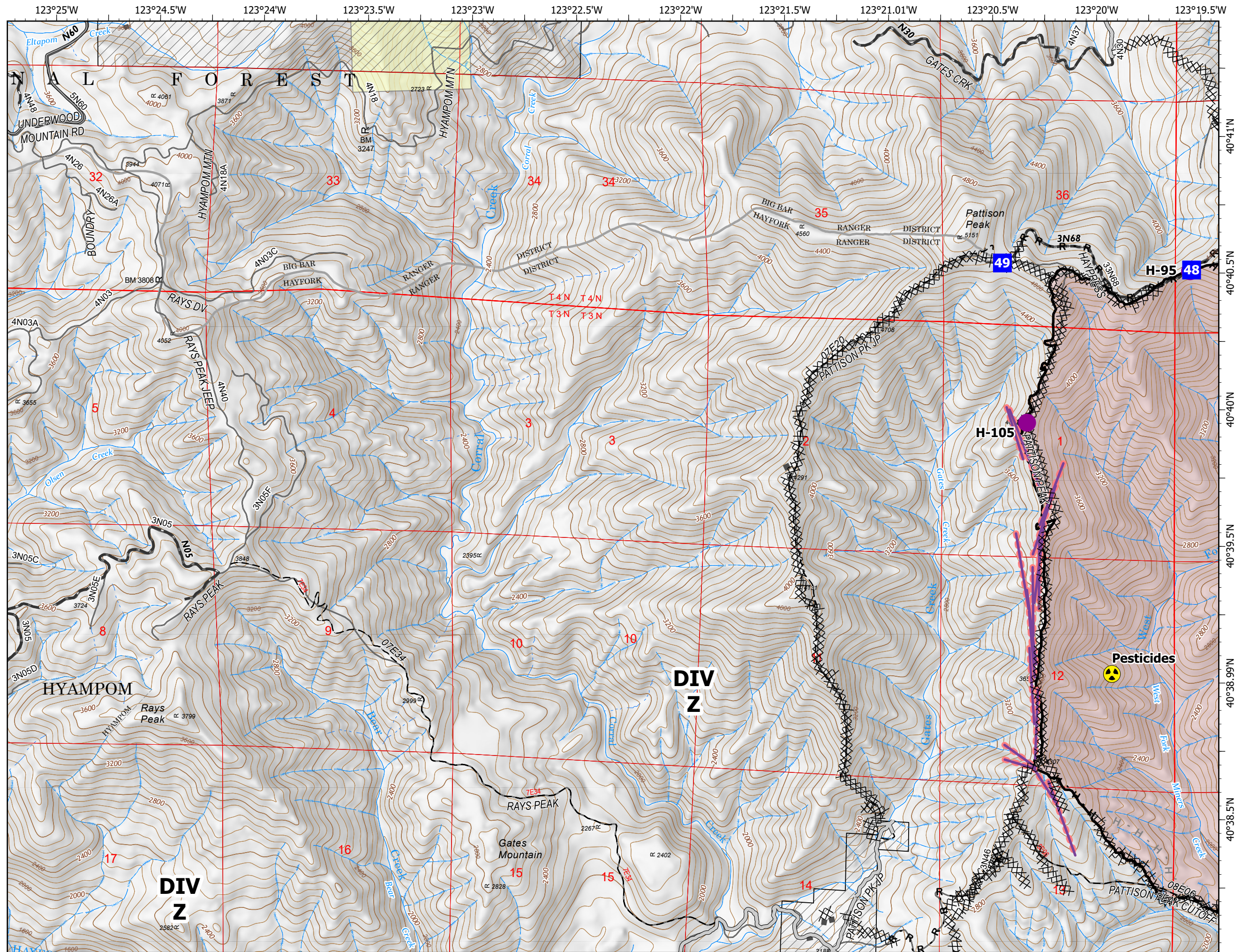
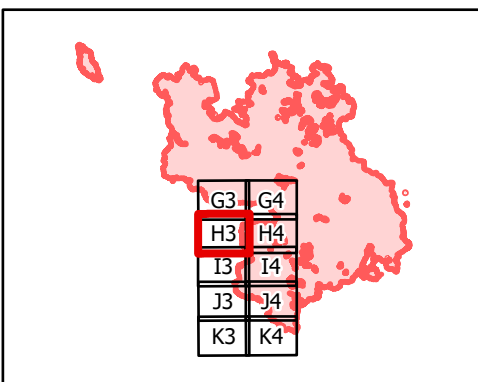
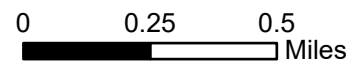
09/26/2021

Branch 40

Map: H3

219,423 acres
NAD 1983 UTM Zone 10N

-  Helispot
-  Drop Point
-  Hazard
-  Completed Dozer Line
-  Completed Hand Line
-  Completed Road as Line
-  Planned Hand Line
-  Access or Improved Road
-  Retardant Drop
-  Contained Line
-  Crane Mills
-  Wildfire Daily Fire Perimeter



IAP Map















Monument
CA-SRF-000795

09/26/2021

Branch 40

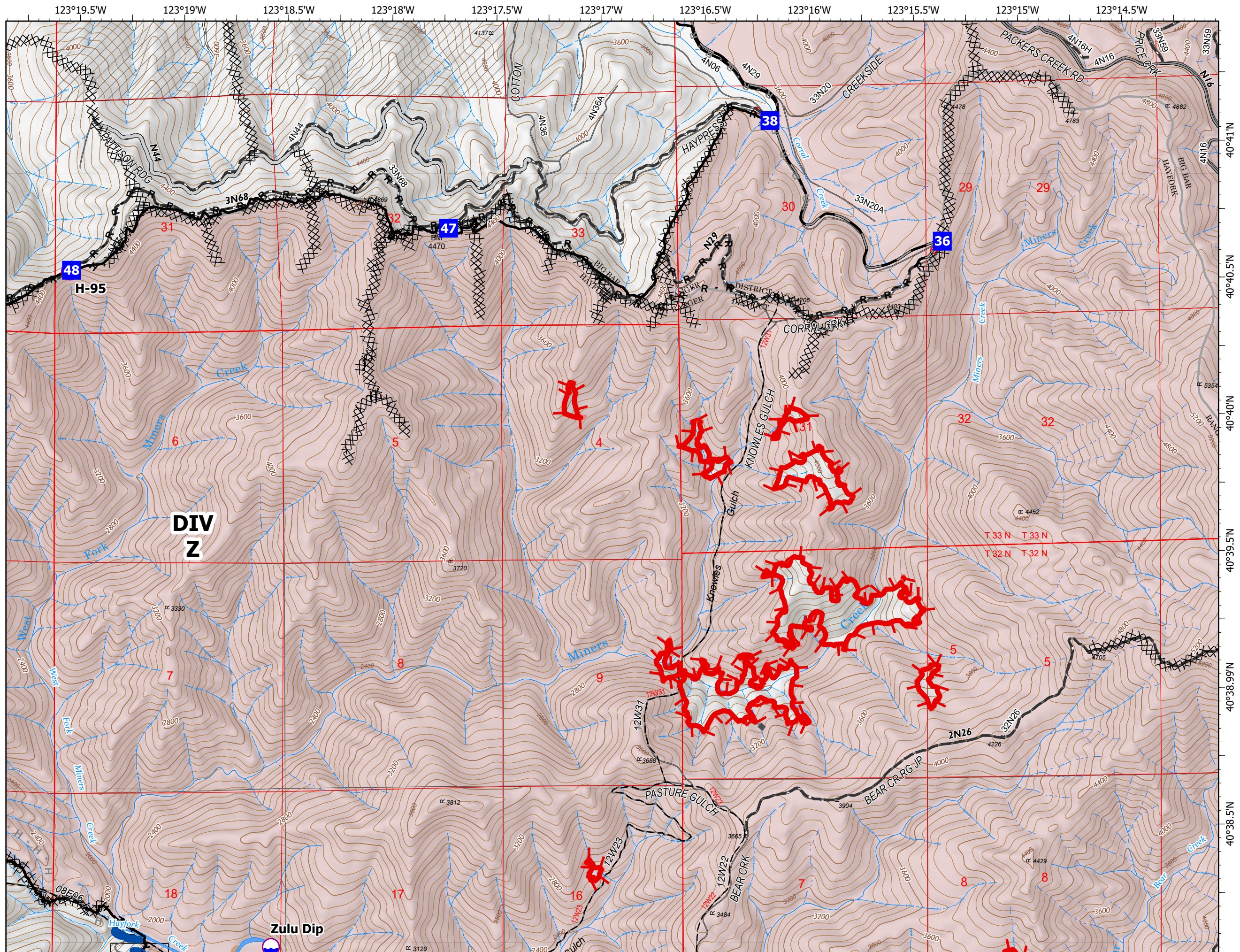
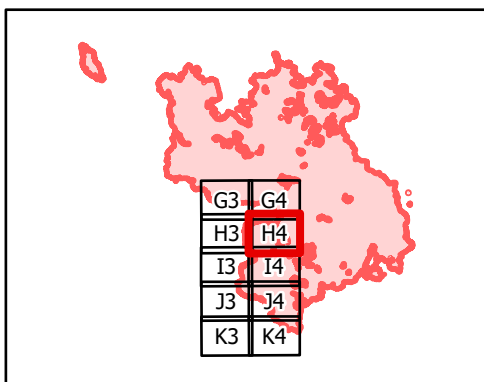
Map: H4

219,423 acres
NAD 1983 UTM Zone 10N

-  Dip Site
-  Helispot
-  Drop Point
-  Hazard
-  Completed Dozer Line
-  Completed Hand Line
-  Completed Road as Line
-  Planned Hand Line
-  Planned Road as Line
-  Access or Improved Road
-  Zone Boundary
-  Fire Edge
-  Contained Line
-  Wildfire Daily Fire Perimeter



0 0.25 0.5 Miles



IAP Map



















Monument
CA-SRF-000795

09/26/2021

Branch 40

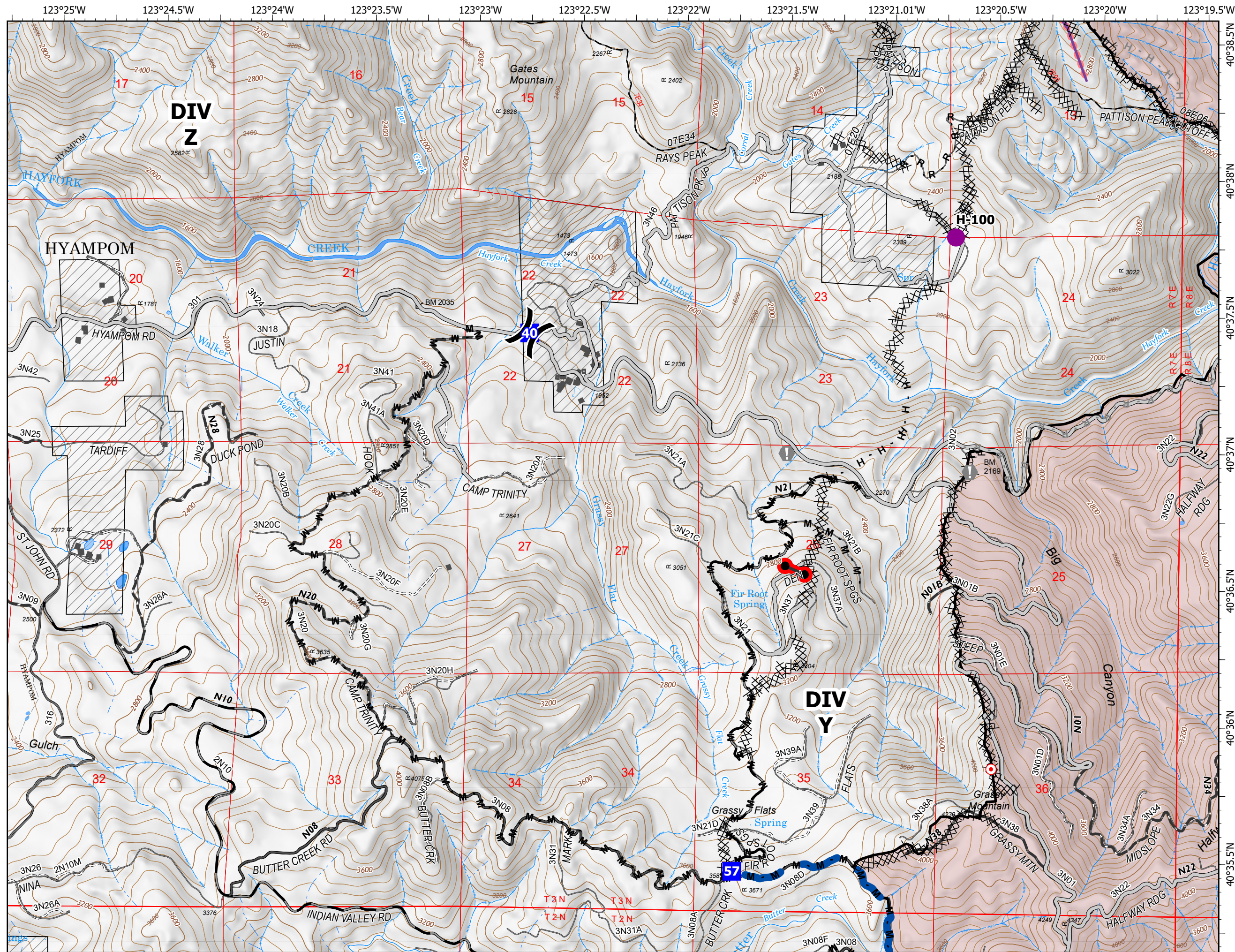
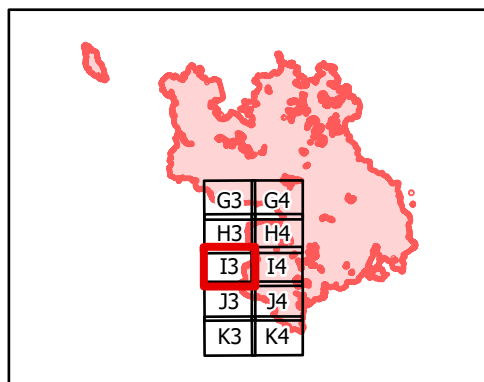
Map: I3

219,423 acres
NAD 1983 UTM Zone 10N

-  Helispot
-  Division Break
-  Drop Point
-  Hot Spot - Spot Fire
-  Value at Risk
-  Internet Access
-  Completed Dozer Line
-  H - Completed Hand Line
-  M - Completed Mixed Construction Line
-  R - Completed Road as Line
-  H - Planned Hand Line
-  M - Planned Mixed Construction Line
-  R - Planned Road as Line
-  Access or Improved Road
-  Zone Boundary
-  Retardant Drop
-  Contained Line
-  Wildfire Daily Fire Perimeter



0 0.25 0.5 Miles



IAP Map















Monument
CA-SRF-000795

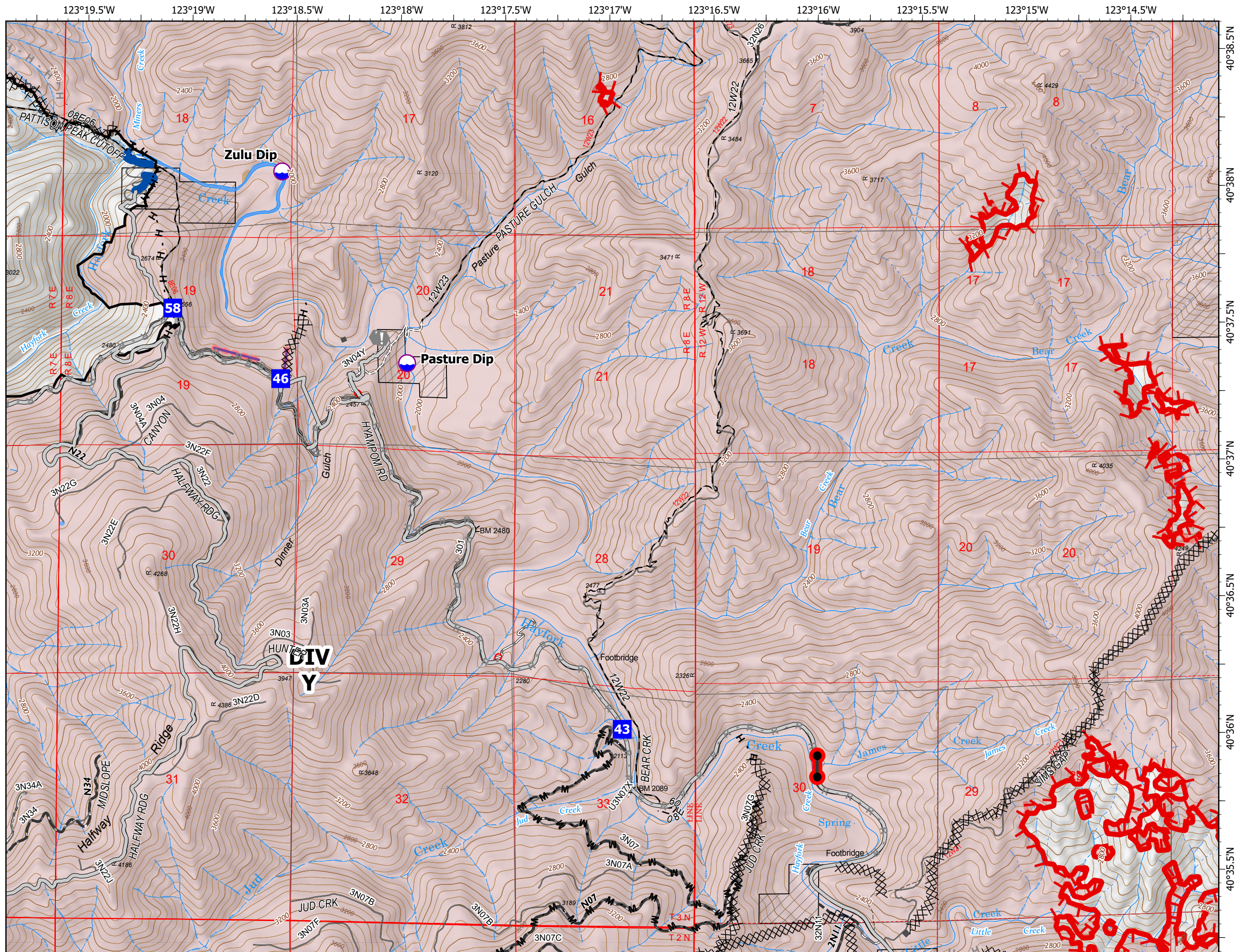
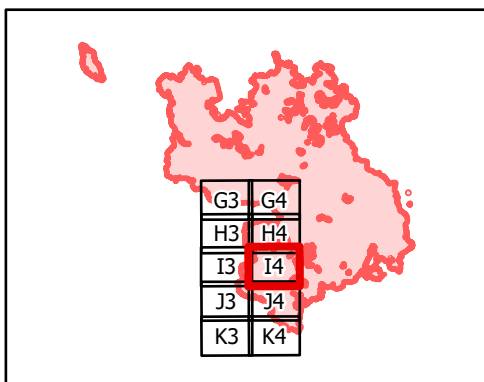
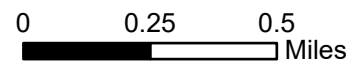
09/26/2021

Branch 40

Map: I4

219,423 acres
NAD 1983 UTM Zone 10N

-  Dip Site
-  Drop Point
-  Value at Risk
-  Completed Dozer Line
-  Completed Hand Line
-  Completed Mixed Construction Line
-  Completed Road as Line
-  Planned Hand Line
-  Planned Mixed Construction Line
-  Planned Road as Line
-  Access or Improved Road
-  Zone Boundary
-  Retardant Drop
-  Fire Edge
-  Contained Line
-  Other
-  Wildfire Daily Fire Perimeter



IAP Map













Monument
CA-SRF-000795

09/26/2021

Branch 40

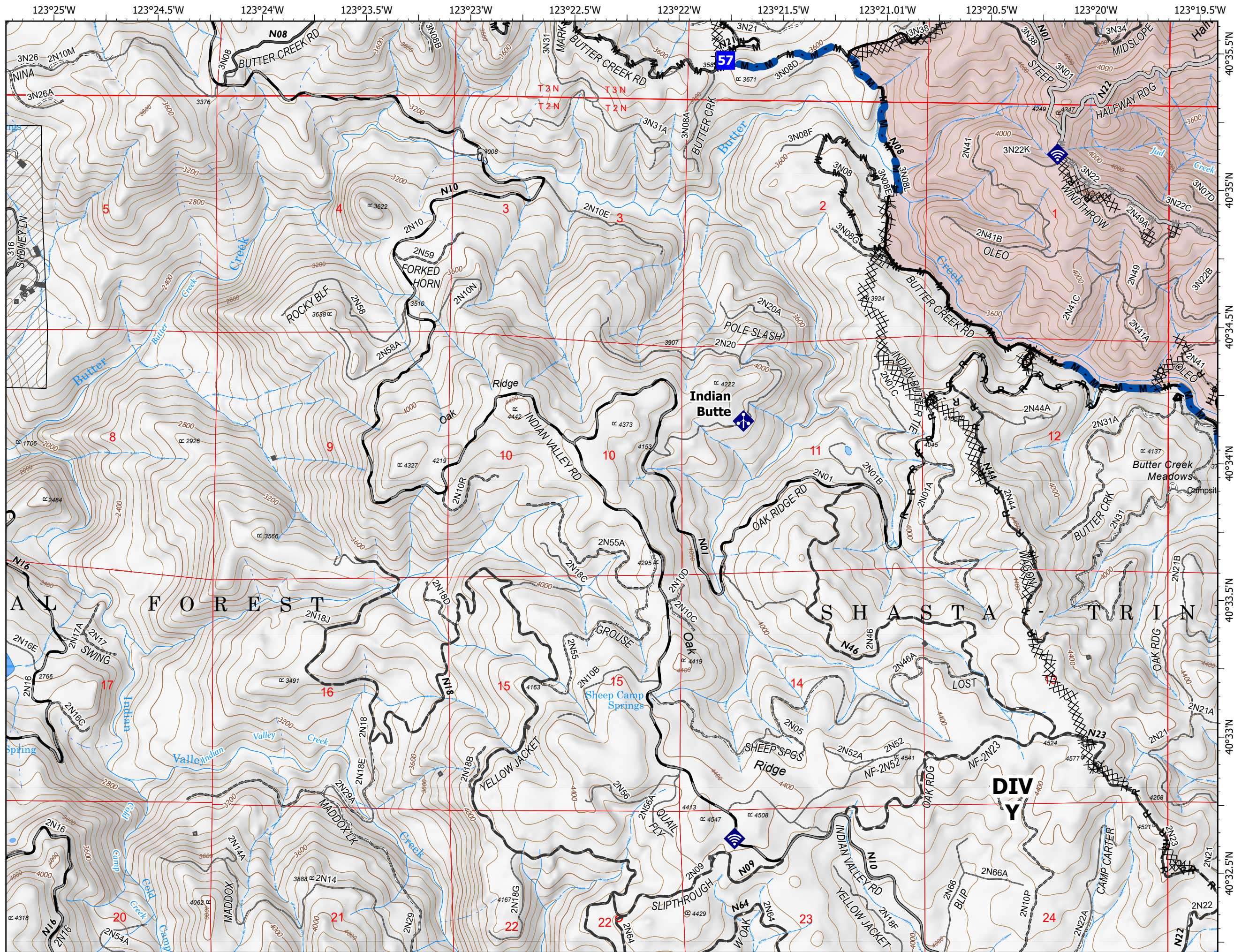
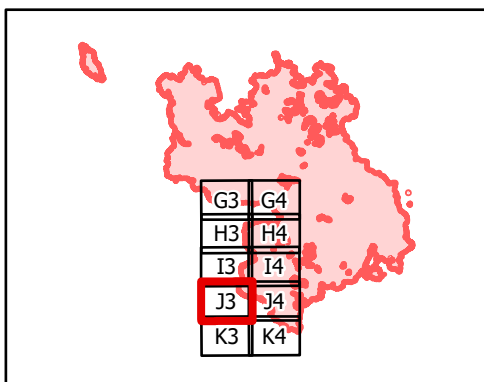
Map: J3

219,423 acres
NAD 1983 UTM Zone 10N

-  Drop Point
-  Mobile Weather Unit
-  Internet Access
-  Completed Dozer Line
-  Completed Hand Line
-  Completed Mixed Construction Line
-  Completed Road as Line
-  Planned Mixed Construction Line
-  Access or Improved Road
-  Zone Boundary
-  Contained Line
-  Wildfire Daily Fire Perimeter



0 0.25 0.5 Miles



IAP Map

Monument
CA-SRF-000795























09/26/2021

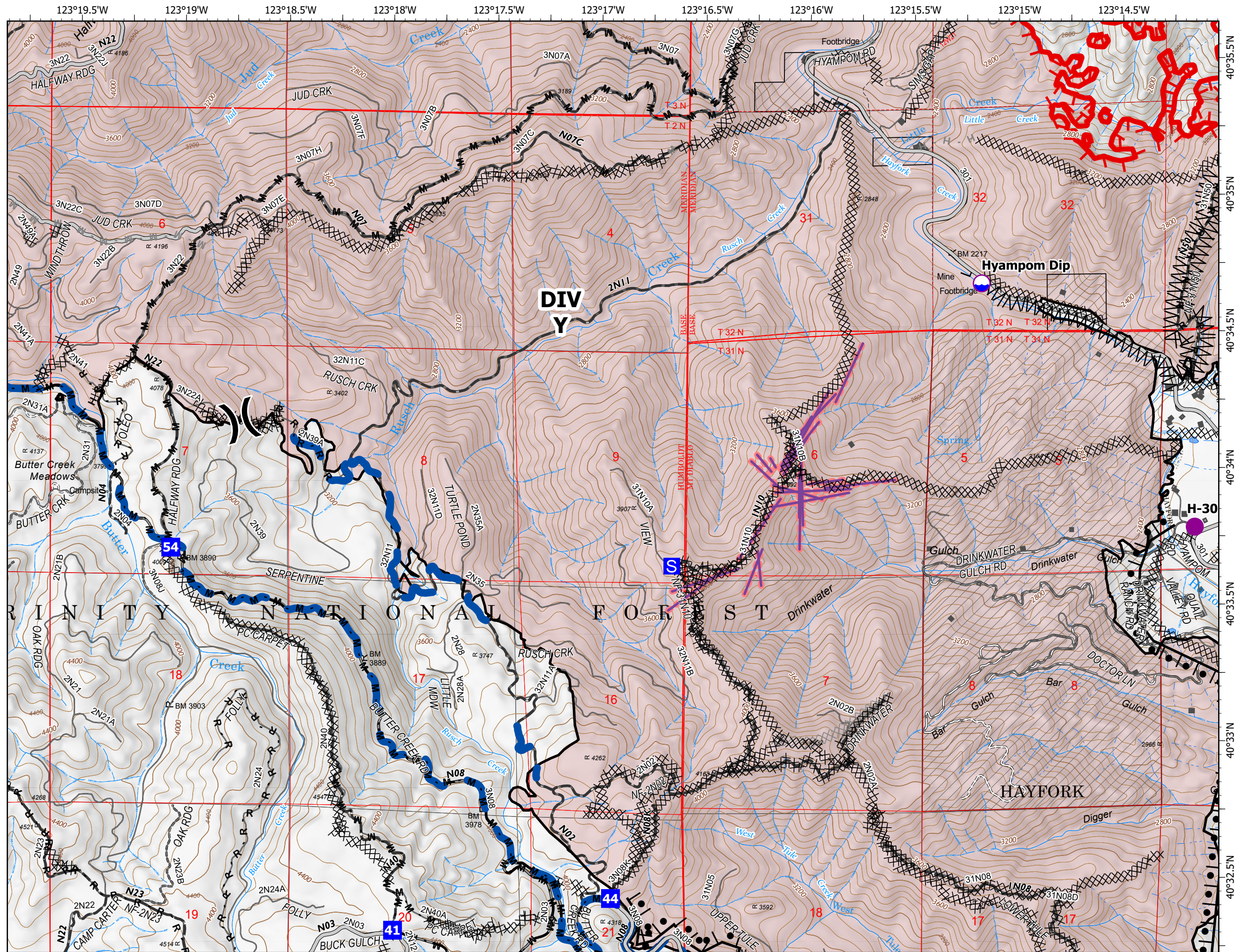
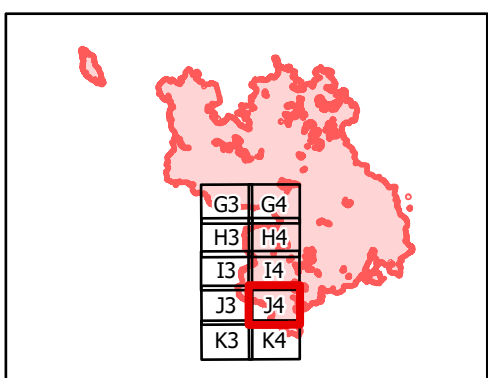
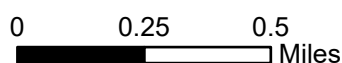
Branch 40

Map: J4

219,423 acres

NAD 1983 UTM Zone 10N

-  Dip Site
-  Helispot
-  Division Break
-  Drop Point
-  Staging Area
-  Active Burnout
-  Completed Dozer Line
-  Completed Fuel Break
-  Completed Hand Line
-  Completed Mixed Construction Line
-  Completed Road as Line
-  Planned Dozer Line
-  Planned Hand Line
-  Planned Mixed Construction Line
-  Planned Road as Line
-  Access or Improved Road
-  Zone Boundary
-  Retardant Drop
-  Fire Edge
-  Contained Line
-  Other
-  Wildfire Daily Fire Perimeter



IAP Map






Monument
CA-SRF-000795

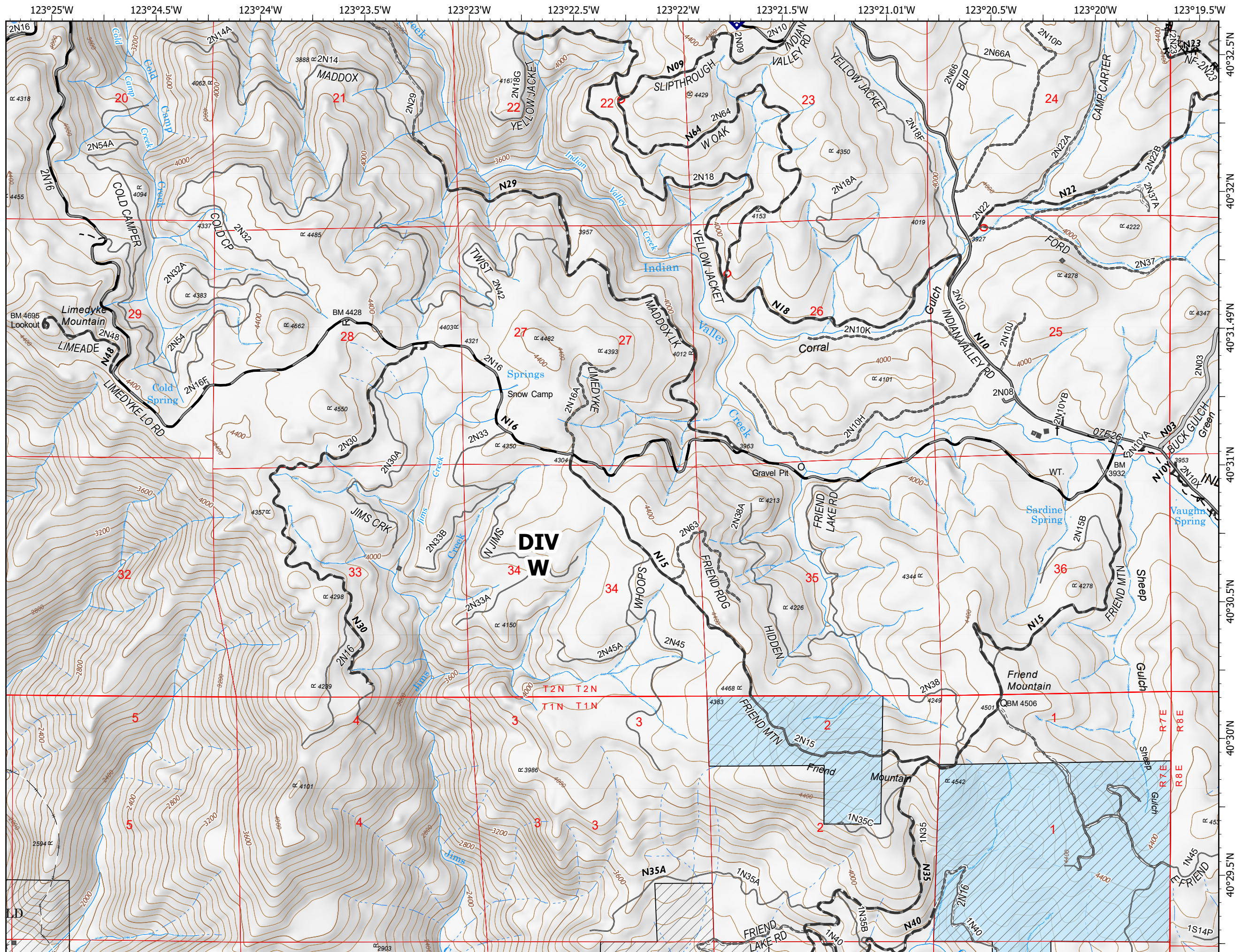
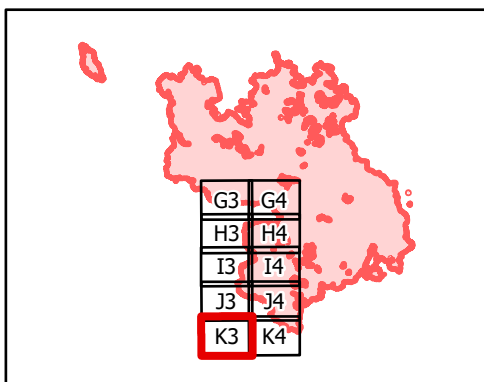
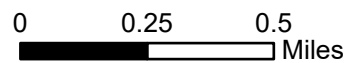
09/26/2021

Branch 40

Map: K3

219,423 acres
NAD 1983 UTM Zone 10N

-  Internet Access
-  Completed Dozer Line
-  Completed Road as Line
-  Access or Improved Road
-  Sierra Pacific Industries



IAP Map


















Monument
CA-SRF-000795

09/26/2021

Branch 40

Map: K4

219,423 acres
NAD 1983 UTM Zone 10N

-  Branch Break
-  Drop Point
-  Value at Risk
-  Internet Access
-  Water Source
-  Active Burnout
-  Completed Dozer Line
-  Completed Hand Line
-  Completed Mixed Construction Line
-  Completed Road as Line
-  Access or Improved Road
-  Zone Boundary
-  Road Repair
-  Contained Line
-  Sierra Pacific Industries
-  Other
-  Wildfire Daily Fire Perimeter

