



























# Public Information

October 2, 2021

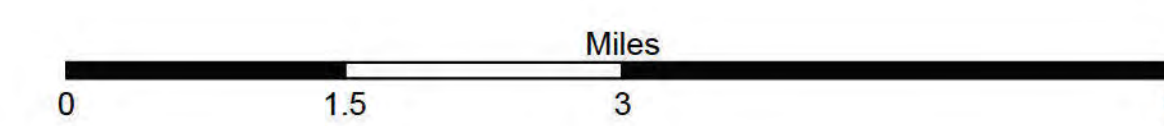
Monument  
CA-SHF-001187  
Knob  
CA-SRF-000795

-  Buildings
-  Closure
-  Active Burnout
-  Completed Dozer Line
-  Completed Fuel Break
-  Completed Hand Line
-  Completed Mixed Construction Line
-  Completed Road as Line
-  Planned Dozer Line
-  Planned Hand Line
-  Planned Mixed Construction Line
-  Planned Road as Line
-  Fire Edge
-  Contained Line
-  Major Paved Road
-  Minor Paved Road
-  Other Road
-  Fire Perimeter
-  County Boundary
- Jurisdictional Agency**
-  Other Local Gov
-  County
-  State
-  USFS
-  BLM
-  BIA
-  BOR



Monument Fire  
223,001 acres  
as of 9/27/2021 @ 1600

Knob Fire  
2,421 acres  
100% contained as of 9/11/21



For additional information, scan the QR Codes below or visit the listed websites.



InciWeb - Incident Information System: <https://www.inciweb.org/incidents/7700>  
 Trinity County Sheriff's Office on Facebook: <https://www.facebook.com/TrinityCountySheriffsOffice>  
 U.S. Forest Service - Shasta-Trinity National Forest on Facebook: <https://www.facebook.com/USFS-STNF>

