



























Public Information

October 6, 2021

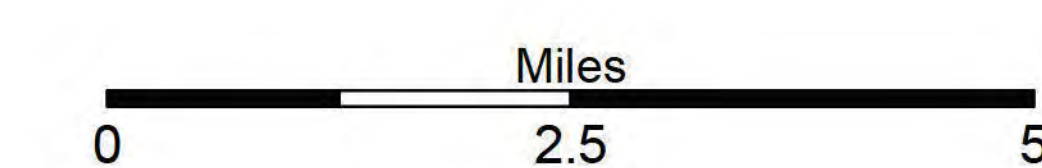
Monument
CA-SHF-001187
Knob
CA-SRF-000795

-  Buildings
-  Closure
-  Active Burnout
-  Completed Dozer Line
-  Completed Fuel Break
-  Completed Hand Line
-  Completed Mixed Construction Line
-  Completed Road as Line
-  Planned Dozer Line
-  Planned Hand Line
-  Planned Mixed Construction Line
-  Planned Road as Line
-  Fire Edge
-  Contained Line
-  Major Paved Road
-  Minor Paved Road
-  Other Road
-  Fire Perimeter
-  County Boundary
- Jurisdictional Agency**
-  US Forest Service
-  Bureau of Land Management
-  State
-  Bureau of Indian Affairs
-  Bureau of Reclamation
-  Other Local Gov
-  County



Monument Fire
223,001 acres
as of 9/27/2021 @ 1600

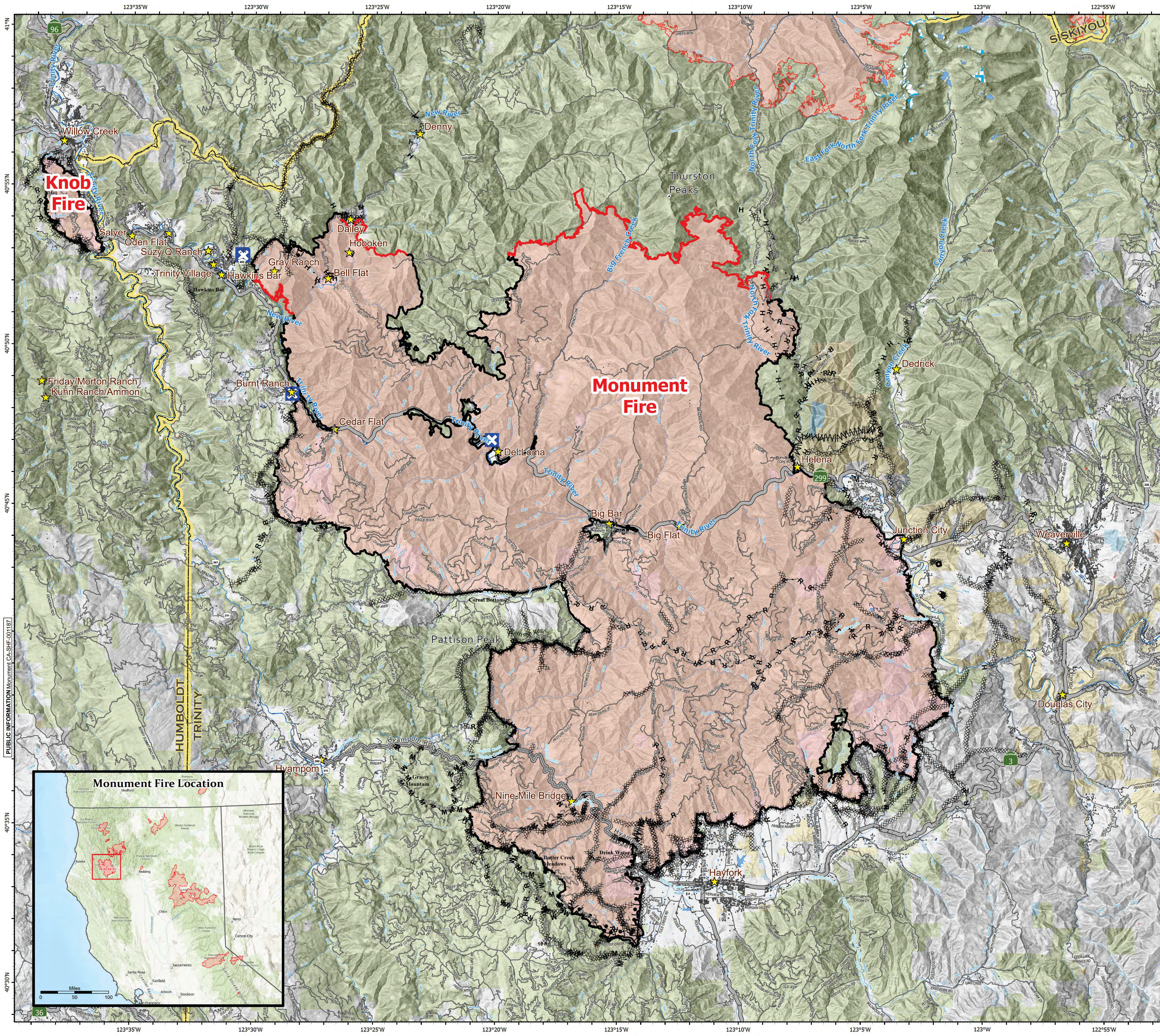
Knob Fire
2,421 acres
100% contained as of 9/11/21



For additional information, scan the QR Codes below or visit the listed websites.



InciWeb - Incident Information System
Trinity County Sheriff's Office on Facebook
U.S. Forest Service - Shasta-Trinity National Forest on Facebook



PUBLIC INFORMATION Monument CA-SHF-001187

40°30'N

40°30'N

41°N
40°55'N
40°50'N
40°45'N
40°40'N
40°35'N
40°30'N

41°N
40°55'N
40°50'N
40°45'N
40°40'N
40°35'N
40°30'N

123°35'W 123°30'W 123°25'W 123°20'W 123°15'W 123°10'W 123°5'W 122°55'W