




**SUPPRESSION REPAIR  
 EVENT LINES  
 BRANCH 20**  
**MONUMENT  
 CA-SHF-001187  
 10/08/2021**


- |  |   |
|--|---|
| <ul style="list-style-type: none"> <li>----- Completed Dozer Line</li> <li>MMM Completed Fuel Break</li> <li>--- Completed Hand Line</li> <li>--- Completed Mixed Construction Line</li> <li>--- Completed Road as Line</li> <li>— Access or Improved Road</li> <li>----- Other</li> </ul> | <ul style="list-style-type: none"> <li>----- Road Repair</li> <li>□ Forest Boundary</li> <li>□ Wilderness</li> <li>□ National Wild and Scenic River</li> <li>□ PRIVATE</li> <li>□ USDA FOREST SERVICE</li> <li>□ BLM</li> </ul> |
|--|---|

- Repair Status Line**
- Completed - Inspected
  - Completed - Ready for Inspection
  - In Progress
  - Repair Needed
  - No Repair Needed
  - Other - See Comments
  - Unknown









NAD 1983 UTM Zone 10N

0 0.5 1 2 3 4 Miles