

— CORRECTED —

# INCIDENT ACTION PLAN MONUMENT FIRE

CA-SHF-001187  
P5N7GJ (0514)

Tuesday



MAPS

## OPERATIONAL PERIOD

8/10/2021 0700

to

8/11/2021 0700



IAP



# INCIDENT OBJECTIVES (ICS 202)

<b>1. Incident Name:</b> <p style="text-align: center;"><b>Monument Fire</b></p>	<b>2. Operational Period:</b> <table style="width: 100%; border: none;"> <tr> <td style="border: none;">Date From:</td> <td style="border: none;">8/10/2021</td> <td style="border: none;">Date To:</td> <td style="border: none;">8/11/2021</td> </tr> <tr> <td style="border: none;">Time From:</td> <td style="border: none;">0700</td> <td style="border: none;">Time To:</td> <td style="border: none;">0700</td> </tr> </table>	Date From:	8/10/2021	Date To:	8/11/2021	Time From:	0700	Time To:	0700
Date From:	8/10/2021	Date To:	8/11/2021						
Time From:	0700	Time To:	0700						

**3. Objective(s):**

**Leaders Intent:**

- An aggressive full suppression strategy will be implemented for the Monument Fire. Efforts will be made to minimize impacts for residences, critical infrastructure, commercial timberland and surrounding communities through the application of well-planned tactical responses.

**Management Objectives:**

- Ensure that strategies and tactics provide for firefighter and public safety through the application of sound risk management principles.
- Minimize the threat to private property, communities, businesses and critical infrastructure.
- Establish and strengthen cooperators, partner and stakeholder relationships.
- Follow identified standard procedures to minimize the spread of COVID-19.
- Communicate effectively and often with the public and surrounding communities.
- Minimize the cost of the incident by employing tactics that have the highest probability of success while minimizing firefighter exposure.

**Control Objectives**

- Keep the fire North of 47 Rd and 60 Rd to protect private property, private timberlands and communities of Hayfork and Hyampom.
- Keep the fire South of Siskiyou and Trinity County line, while preserving wilderness characteristics.
- Keep the fire East of 60 Rd and New River to protect communities of Denny and Burnt Ranch.
- Keep the fire West of the North Fork of Trinity River and Sailor Bar Creek to preserve wilderness characteristics and communities of Junction City, Coopers Bar and Red Hill.

**4. General Situational Awareness:**

- Diurnal winds will continue to challenge suppression efforts..... see attached Spot Weather Forecast.
- Be prepared for very active to extreme fire behavior with long-range spotting.
- The fire is burning in the 2008 Cedar Fire footprint; be extra aware of snags and hazard trees.

**5. Site Safety Plan Required?**      Yes       No

**Approved Site Safety Plan(s) Located at:**

**6. Incident Action Plan**

<input checked="" type="checkbox"/> ICS 203	<input checked="" type="checkbox"/> ICS 215A	<input checked="" type="checkbox"/> OES Message	<input checked="" type="checkbox"/> HRSP Message
<input checked="" type="checkbox"/> ICS 204	<input checked="" type="checkbox"/> ICS 220	<input type="checkbox"/> Training Message	<input checked="" type="checkbox"/> PIO Message
<input checked="" type="checkbox"/> ICS 205	<input checked="" type="checkbox"/> Facility Maps	<input type="checkbox"/> Travel Map	<input checked="" type="checkbox"/> Line Order
<input checked="" type="checkbox"/> ICS 206	<input checked="" type="checkbox"/> Weather Forecast	<input checked="" type="checkbox"/> Demob Plan	<input checked="" type="checkbox"/> COVID Screening Tool
<input checked="" type="checkbox"/> ICS 208	<input checked="" type="checkbox"/> Fire Behavior	<input checked="" type="checkbox"/> Finance Message	<input checked="" type="checkbox"/> ICS 214

<b>7. Prepared By:</b> Jason Schillinger	Position/Title: PSC	Signature:
<b>8. Approved by Incident Commander:</b>	Dustan Mueller	Signature:

## ORGANIZATION ASSIGNMENT LIST (ICS 203)

<b>1. Incident Name:</b> Monument Fire		<b>2. Operational Period: Date From:</b> 8/10/2021		<b>Date To:</b> 8/11/2021	
		<b>Time From:</b> 0700		<b>Time To:</b> 0700	
<b>3. Incident Commander(s) and Command Staff:</b>			<b>7. Operation Section:</b>		
IC/UC's	Dustan Mueller	Operations	Steve Burns		
Deputy	Rick Young, Carlton Joseph	Planning Operations	Alex McBath, Jesse Knox(T)		
Safety Officer	Dave Welch, Jason Winbigler	Night Ops	Don Fregulia		
Information Officer	Nathan Judy	Staging Area			
Liaison Officer	Rick Alpert, Corey Rose(T)	<b>Branch</b>	<b>I</b>	<b>Steve Clark</b>	
<b>4. Agency/Organization Representatives:</b>		Division/Group	<b>A</b>	Jimmy Hidalgo, Garrett Dunn(T)	
Agency/Organization	Name	Division/Group	<b>E</b>	Pat Bell	
SHF Agency Administrator	Kari Otto	Division/Group	<b>G</b>	UNSTAFFED	
		Division/Group			
SHF Agency Administrator Rep.	Tara Jones	Division/Group			
		<b>Branch</b>	<b>V</b>	<b>UNSTAFFED</b>	
SHF District DFMO	Glen Tingley	Division/Group			
BLM Agency Administrator	Molly Brown	Division/Group			
		Division/Group			
BLM Agency Rep.	Rob Winkler	Division/Group			
Trinity Co. OES	Ed Prestley	Division/Group			
Cal Trans	Michael Webb	<b>Branch</b>	<b>X</b>	<b>Kim Olson</b>	
CHP	Brandon Lale	Division/Group	<b>M</b>	UNSTAFFED	
PGE	Dave Hotchkiss	Division/Group	<b>U</b>	Matt McKurtis, Adam Koeller(T)	
Trinity Co. Sheriffs	Tim Saxon	Division/Group			
Cal OES	Pat Titus	Division/Group			
American Red Cross	Andrew Bogar	Division/Group			
Lead READ	Brad Rust	<b>Branch</b>	<b>XX</b>	<b>Will Harris</b>	
<b>5. Planning Section:</b>		Division/Group	<b>W/X/Z</b>	Tim Ritchey	
Chief	Jason Schillinger	Division/Group			
Deputy	Robert Ashby	Division/Group			
Resource Unit	Ryan Resnick, Harry Kelmanson, Marisa Williams(T)	Division/Group			
		Division/Group			
Situation Unit	Tad Morelock, Francis Baker, Josh Massie(T)	<b>Branch</b>	<b>NIGHT</b>	<b>Ernie Villa</b>	
		Division/Group	<b>A</b>	Tod Flowers, Chris Allen(T)	
Status Check-In	Andrea Saltzman, Kelly Smyth(T), Miles Gossett(T)	Division/Group	<b>Z</b>	Frank Alves, Angela Chongpintichai(T)	
Documentation Unit	Johanna Ostling	Division/Group			
Demobilization Unit	Dave Loop	Division/Group			
GISS	Dawn Hutchinson	Division/Group	<b>IA/Contingency</b>	<b>Tommy Hawkins</b>	
FBAN	Jeff Shelton	Division/Group	<b>State Contingency</b>	<b>Chris Konicek</b>	
IMET	Zach Tolby	Division/Group			
Air Resource Advisor	Ali Kamal	Division/Group			
Training Tech Spec		<b>Air Operations Branch</b>		<b>Director:</b>	<b>John Keesee</b>
Human Resources	Andrea Cabida, Armando Vargas(T)	Air Support Group Supervisor		Dave Carrera, Cole Wallace(T)	
<b>6. Logistics Section</b>		Air Tactical Group Supervisor			
Chief	Brett Shurr, Ricky Crowther(T)	Helibase Manager		Steve Hagen	
Deputy	Jim Eckroth, Ken Kumpe				
Supply Unit	Mike Bradford	<b>8. Finance/Administration Section:</b>			
Base Camp Manager	Crystal Danheisen	<b>Chief</b>	Theresa Fork		
Facilities Unit	Damon Norvell	<b>Time Unit</b>	Janice Brown		
Ground Support Unit	Zeb Wilcox	<b>Procurement Unit</b>	Katie Pasini		
Communications Unit	Ken Earle, Kevin Throop, Armando DeLaTorre, Dolly Justin-Silveira	<b>Comp/Claims Unit</b>	Elaine Downing		
Medical Unit	Jeff Carlon, Robert Russell	<b>Cost Unit</b>	Roger Siemers		
Food Unit	Gary Edwards				
<b>Prepared By: Name:</b>	Jason Schillinger	<b>Position/Title:</b>	PSC	<b>Signature:</b> 	
<b>ICS 203</b>		<b>Date/Time:</b>	8/9/2021 2300 hours		



# INCIDENT Weather Forecast



**FORECAST NO:** 07  
**PREDICTION FOR:** Tue 0700 to Wed 0700  
**SHIFT DATE:** August 10, 2021  
**FORECAST ISSUED:** 1800 PDT, August 9, 2021

**NAME OF FIRE:** Monument Fire  
**UNIT:** SHF  
**SIGNED:** *Zach Tolby*  
 Incident Meteorologist

## WEATHER DISCUSSION

Very **HOT** and **DRY** conditions through the week. There is a slight chance of **DRY THUNDERSTORMS** Wednesday into Thursday as weak monsoonal moisture pushes through the region. Surface winds will remain terrain driven with up canyon winds in the late afternoon and early evening with gusts up to 20 mph in the Trinity River Canyon. Ridge level winds will continue to battle directions during today, southeast ridge level/transport winds early in the day, and northwest late in the day remains the most likely.

### TUESDAY:

**WEATHER:** Sunny, smoky.  
**MAX TEMPERATURES:** 95-105°F  
**MIN HUMIDITY:** 8-14%.  
**20 FT WINDS:** Ridges: Southeast 4 to 8 mph with gusts up to 12 mph in the afternoon.  
 Drainages: Upcanyon 2 to 5 mph in the morning becoming 6 to 8 mph with gusts up to 20 mph in the Trinity River Canyon during the late afternoon.  
**LAL:** 1  
**CWR:** 0%  
**HAINES INDEX:** 5  
**MIXING HEIGHT:** 100-400 ft AGL increasing to 11,000 ft AGL in the early afternoon.  
**TRANSPORT WIND:** Southeast around 12 mph.

### TUESDAY NIGHT:

**WEATHER:** Clear, smoky.  
**MIN TEMPERATURES:** 60-65°F  
**MAX HUMIDITY:** 45-55%.  
**20 FT WINDS:** Ridges: Northwest 4 to 8 with gusts to 15 mph.  
 Drainages: Upslope 4 to 8 mph with gusts up to 18 mph in the early evening becoming downslope 2 to 4 mph by early morning.  
**LAL:** 1  
**CWR:** 0%  
**HAINES INDEX:** 4  
**MIXING HEIGHT:** 11,000 ft AGL decreasing to 100-400 ft AGL early in the evening.  
**TRANSPORT WIND:** Northwest around 5 mph.

## OUTLOOK

**WEDNESDAY:** Slight chance (10%) of dry thunderstorms. Highs 97-107°F, lows 65-70°F. Min RH 6-12%. Max RH 45-55%. Upcanyon 2 to 5 mph in the morning becoming 6 to 8 mph with gusts up to 20 mph in Trinity River Canyon in the late afternoon. Haines Index: 5.

**THURSDAY:** Slight chance (20%) of dry thunderstorms. Highs 97-107°F, lows 65-70°F. Min RH 6-12%. Max RH 45-55%. Upcanyon 2 to 5 mph in the morning becoming 6 to 8 mph with gusts up to 20 mph in Trinity River Canyon in the late afternoon. Haines Index: 5.

## FIRE BEHAVIOR FORECAST

FORECAST NUMBER: 007	TYPE OF FIRE: Wildfire
FIRE NAME: Monument Fire	OPERATIONAL PERIOD: 08/10/21 0700-0700
DATE ISSUED: August 9, 2021	TIME ISSUED: 20:00
UNIT: CA-SHF-001187	SIGNED: <i>Jeff Shelton</i> Typed/printed: Jeff Shelton (LTAN)

### INPUTS

**WEATHER SUMMARY:**                    **\*\*\* VERY Hot and VERY Dry \*\*\***  
Very HOT and DRY conditions. Slight chance of DRY THUNDERSTORMS Wednesday into Thursday as weak monsoonal moisture pushes through the region. Surface winds will remain terrain driven. Ridge level winds will continue to battle directions during the day.

Day  
Max. Temperatures- 95°-105° Min. Humidity- 8 to 14% Winds- Upslope to 8 mph/Gusts to 12 mph later

Night  
Min. Temperatures- 60°-65° Max. Humidity- 45 to 55% Winds- Upslope to 8 mph, Gusts 18 mph early

### OUTPUTS

#### FIRE BEHAVIOR

##### GENERAL:

- Increased sun exposure will equate to earlier burn periods... and **More Unstable Air!**
- Increased sun exposure predictably flips the switch on this fire... **Got "blue" skies?**
- Intense heat remains along the entire perimeter. **Respect all alignments of slope and wind!**
- Winds will battle for dominance during the hottest part of the shift, plan for multiple directions!!
- Firing an in-turn on a mid-slope road? Engage safely....brief specifics on wind, slope and fuel!
- All fuel size classes are very **DRY**, very **AVAILABLE**, very **RECEPTIVE**...

##### SPECIFIC:

All Divisions:    **\*\*\* Fuels and Fire Behavior Advisory- Posted for Northern California\*\*\***

**Flame Lengths-** 4 to 8 ft. in Grass, Up to 20 ft. in Brush...Diminishing after midnight

**Rate of Spread-** 20 chains/hour in Grass, Up to 40 chains/hour in Brush... Diminishing overnight

**Spotting Distances-** Up to .25 miles from Grass/Brush, Up to 1 mile in Timber (From Torching)

**Probability of Ignition-** Over 90% at the peak of the burn period, Diminishing to <40% overnight

##### AIR OPERATIONS:

**Sunrise: 06:15      Sunset: 20:15**

Expect poor smoke dispersion before the inversion breaks by late in the morning. Mixing heights start out at less than 400 feet; rise to 11,000 feet with daytime heating; then return to less than 400 feet after sunset. Anticipate terrain induced turbulence in the Trinity River corridor, especially during peak hours of afternoon heating.

### SAFETY

***Identify Trigger Points Early in the Shift.....and Respect Them!***

***Expect Areas Where Wind and Terrain Align to Produce Surprisingly Rapid Rates of Spread!***

# Fuels and Fire Behavior Advisory

## Northern California

August 2, 2021 to August 16, 2021



**Subject:** Potential for extreme fire behavior due to critically low live and dead fuel moistures, very dry conditions resulting from persistent drought, minimal snowpack and spring precipitation, and elevated fire danger rating values across much of northern California.

**Discussion:** Fires burning in northern California are exhibiting extreme fire growth based on critical fuel conditions. Fire spread is fuel driven and does not depend on wind to spread. Surface fuels are very receptive to embers. Long range spotting, area ignition, and group torching is occurring on large fires frequently.

**Difference from normal conditions:** Northern California is in a drought; currently with 90% at Extreme to Exceptional levels. The drought is expected to persist or intensify throughout the fire season. Deficient rainfall and snowpack with early melt off has resulted in fuels that are below average in dryness, with record setting conditions for most areas.

### Concerns to Firefighters and the Public:

- Energy Release Component (ERC) at numerous weather stations set record maximums already this year and are running at or above the 97<sup>th</sup> percentile in most cases. Expect increased fire intensity and spread rates in these areas. Early season extreme fire behavior has been observed in both light and heavy fuels. **Anticipate increased spread rates, spotting, and active nighttime burning.**
- The combination of persistent drought and record-low rainfall and snowpack amounts has led to very low live and dead fuel moistures. Low 1000-hour fuel moistures have been evidenced by complete consumption of dead fuels on recent fires. Live fuel moistures in grasses, shrubs and trees, have already reached critical levels in many areas of Northern California due to limited green-up this spring. **Expect fires to ignite easier and spread faster. Do not expect fires to exhibit reduced fire behavior when entering areas of live fuels; anticipate increased spread rates and spotting.**
- Direct attack is often not feasible under regular diurnal wind conditions with ground resources. And aviation utilization is often insufficient in moderating rate of spread without immediate heavy ground resource response. **Anticipate higher resistance to control in all fuel types.**
- Already this year, Northern California has experienced large fire activity and multiple team deployments. California will likely experience an extended fire season. It is important to be mindful of and manage fatigue for all resources. **Everyone, every day, returns home safely.**

### Mitigation Measures:

- Local and inbound fire personnel need to be aware that fire behavior across the state is exceeding normal expectations for this time of the year. **Local briefings need to be thorough and highlight specific fire environment conditions. These include but are not limited to local weather forecasts, Pocket Cards, ERC's, live and dead fuel moistures.**
- Suppression actions need to be based on good anchor points, escape routes, and safety zones. **Remember LCES. Experienced lookouts are essential under these conditions.**
- Base all actions on current and expected behavior of the fire. **Augment initial attack resources as incident activity dictates.**

**Area of Concern:** Northern California except for the following Predictive Service Areas: North Coast and Bay Marine, west of Highway 101 in Mid-Coast to Mendocino and Diablo-Santa Cruz, and the north eastern portion of Far Eastside.

# Monument Fire – Safety Message

INCIDENT #CA-SHF-001187

DATE:8/10-8/11/21 TIME:0700-0700 Day/Night

## Major Hazards and Risks:

- Steep areas with great potential for rolling rocks, trees, etc.
- Narrow, winding roads with limited visibility due to smoke.
- Winds increasing or changing directions.
- Continued high temperatures and low humidity.
- Spot and slop fire could easily become explosive!!!

**AND CONTINUE TO HYDRATE!!! HYDRATE!!! HYDRATE!!!!**

## Safety Around Heavy Equipment Operations

- Never assume that the operator can see you, especially at night.
- Ensure that communications are established with the operator.
- Use hand signals if other communications are unavailable.
- Maintain a 50' to 100' exclusion area around equipment.
- Use a spotter when backing.
- Beware of flying objects from masticators.

## Air Operations

- Follow aviation watch out situations on page 46 of the IRPG.
- Don't plan on air resources for medical transport or resupply.
- Refer to page 58 of the IRPG for properly directing bucket drops.
- Ensure positive communications with all air resources.
- Look for flying objects and debris from nearby retardant and water drops.
- Be sure to always monitor the air to ground frequency so that you are not caught off guard.

**Safety zones and escape routes... know where they are *before* you need them!!**



**3. SAFETY ZONES AND ESCAPE ROUTES  
NOT IDENTIFIED**

Prepared by:  
Team 5 Safety





# ASSIGNMENT LIST (ICS 204 WF)

CONTROLLED UNCLASSIFIED  
INFORMATION//BASIC

<b>1. Incident Name:</b> <p style="text-align: center; font-weight: bold;">Monument Fire</p>	<b>2. Operational Period:</b> Date From: 08/10/21    Date To: 08/11/21 Time From: 0700        Time To: 0700	<b>3. Branch</b> <b>Division</b> <p style="text-align: center; font-size: 2em; font-weight: bold;">I                      A</p>
<b>4. Operations Personnel:</b>		Page 1 of 1                      Alpha

Operations Section Chief: <b>Steve Burns</b>	Night Ops: <b>Don Fregulia</b>
Branch Director: <b>Steve Clark</b>	Branch Safety:
Division/Group Supervisor: <b>Jimmy Hidalgo, Garrett Dunn(T)</b>	Air Attack:

5. Resources Assigned:	** Resources Below in Bold are 12 Hour **						
Resource Identifier	ALS	LWD	Leader	Personnel	Request #	Hours	Reporting Location
HC2IA BRECKENRIDGE		8/21	<b>COREY CORREA</b>	18	<b>C-14</b>	0700-1900	Willow Creek Camp
ENG3 S/T LFD 1880C		8/11	<b>TIMOTHY RAMIREZ</b>	22	<b>E-42</b>	0700-0700	Weaverville Camp
ENG3 SWR 8430		8/19	<b>JOSE PALACIOS</b>	5	<b>E-83</b>	0700-1900	Willow Creek Camp
ENG6 PVT J3 CONTRACTING 177		8/16	<b>ANTHONY PAVLIC</b>	3	<b>E-177</b>	0700-1900	Willow Creek Camp
DOZ2 PVT NORTHSTATE 14		8/15	<b>GEORGE POE</b>	1	<b>E-14</b>	0700-1900	Willow Creek Camp
DOZ2 PVT BUD GARMAN 25		8/15	<b>COLTER KING</b>	2	<b>E-25</b>	0700-1900	Willow Creek Camp
DOZ3 PVT NORTHWESTERN FS 26		8/14	<b>MIKE SALTERS</b>	2	<b>E-26</b>	0700-1900	Willow Creek Camp
WTS1 PVT BEN'S TRUCK 61		8/22	<b>TRAVIS MILES</b>	1	<b>E-61</b>	0700-1900	Willow Creek Camp
FALM RIDGELINE		8/19	<b>GABRIEL SOTELA</b>	2	<b>O-154</b>	0700-1900	Willow Creek Camp
MAST2 PVT DAVIS 15		8/19	<b>LEVI MERREL</b>	3	<b>E-15</b>	0700-1900	Willow Creek Camp
TFLD PATTERSON		8/22	<b>STEVEN PATTERSON</b>	1	<b>O-268</b>	0700-1900	Willow Creek Camp
TFLD(T) KELLY		8/22	<b>SHANE KELLY</b>	1	<b>O-339</b>	0700-1900	Willow Creek Camp
HEQB CORDTZ		8/17	<b>ERIK CORDTZ</b>	1	<b>O-262</b>	0700-1900	Willow Creek Camp
FFT1 MICHAEL VOTH		8/23	<b>MICHAEL VOTH</b>	1	<b>O-274</b>	0700-1900	Willow Creek Camp
<i>HC2IA IRON MOUNTAIN (FRAME)</i>		<i>8/14</i>	<i>GLEN HAYDON</i>	<i>20</i>	<i>C-1</i>	<i>0700-1900</i>	<i>Willow Creek Camp</i>

- 6. Work Assignments:**
- Provide structure defense for the communities of Burnt Ranch, Fredericks Road, Cedar Flat and Underwood Mountain.
  - Continue to prepare Underwood Mountain Rd, the 60 Rd, and indirect handline/dozer line from DP 52 north to Hwy 299.
  - Scout for opportunities to construct direct and indirect containment lines to protect values at risk in the Burnt Ranch community.

- 7. Special Instructions:**
- Store equipment at Drop Points. Secure all equipment to prevent theft.
  - GPS all pump locations and turn in to Division.
  - Backhaul all trash to appropriate disposal site.
  - Document any area that may have hazmat or unknown chemicals.
  - Red and black candy striped flagging identifies known Arch sites. Please avoid entering these areas and direct equipment around the perimeter.
- \*\*\*IF AN ASSIGNED RADIO COMMAND CHANNEL DOES NOT WORK, TRY AN ALTERNATE COMMAND CHANNEL\*\*\*

**8. Communications**

Name	Ch	Function	Rx Freq	Rx Tone	Tx Freq	Tx Tone	Notes
CMD2 HB	2	COMMAND	171.53750N	T10 - 107.2	164.86250N	T10 - 107.2	Command Net Hayfork Bally
TAC-1	6	TACTICAL	168.05000N	T10 - 107.2	168.05000N	T10 - 107.2	DIV A Day and Night
A/G TAC	13	A/G TAC	171.03750N		171.03750N		Incident Air to Ground Tactical
CALCORD	15	MEDICAL	156.0750N	T6 -156.7	156.0750N	T6 - 156.7	
GUARD 08	16	AIR GUARD	168.62500N		168.62500N	T1 - 110.9	

**9. Prepared by: Name:** Ryan Resnick, Harry Kelmanson, Marisa Williams(T)                      RESL

Signature:

ICS 204                      Date/Time: 8/9/2021    2200                      Personnel Count: 63

# ASSIGNMENT LIST (ICS 204 WF)

CONTROLLED UNCLASSIFIED  
INFORMATION//BASIC

<b>1. Incident Name:</b> <p style="text-align: center; font-weight: bold;">Monument Fire</p>	<b>2. Operational Period:</b> Date From: 08/10/21    Date To: 08/11/21 Time From: 0700    Time To: 0700	<b>3. Branch</b> <b>Division</b> <p style="text-align: center; font-size: 2em; font-weight: bold;">I                      E</p> <p style="text-align: center;">Page 1 of 1                      Echo</p>
---	---	---

<b>4. Operations Personnel:</b> Operations Section Chief: <b>Steve Burns</b> Branch Director: <b>Steve Clark</b> Division/Group Supervisor: <b>Pat Bell</b>	Night Ops: <b>Don Fregulia</b> Branch Safety: Air Attack:
--	---

5. Resources Assigned:		** Resources Below in Bold are 12 Hour **					
Resource Identifier	ALS	LWD	Leader	Personnel	Request #	Hours	Reporting Location
<del>HC2IA IRON MOUNTAIN 31</del> → A		<b>8/14</b>	<b>GLEN HAYDON</b>	<del>20</del>	<del>C-1</del>	<b>0700-1900</b>	<del>Willow Creek Camp</del>
WFM2 HAT CREEK		<b>8/14</b>	<b>JAKE FITZGERALD</b>	10	<b>O-14</b>	<b>0700-1900</b>	<b>Willow Creek Camp</b>
ENG3 ENF 353		<b>8/15</b>	<b>PHAONG CAI</b>	5	<b>E-5</b>	<b>0700-1900</b>	<b>Willow Creek Camp</b>
ENG3 SHF 331		<b>8/15</b>	<b>BRIAN CARMAN</b>	5	<b>E-383</b>	<b>0700-1900</b>	<b>Willow Creek Camp</b>
ENG3 BNP 74		<b>8/19</b>	<b>TIMOTHY SIMPSON</b>	5	<b>E-84</b>	<b>0700-1900</b>	<b>Willow Creek Camp</b>
ENG5 PVT MONTROSE HELL FIGHTERS 174	X	<b>8/20</b>	<b>DIEGO ALVAREZ</b>	3	<b>E-174</b>	<b>0700-1900</b>	<b>Willow Creek Camp</b>
ENG6 CTF 651		<b>8/14</b>	<b>ADAM JAMES</b>	3	<b>E-6</b>	<b>0700-1900</b>	<b>Willow Creek Camp</b>
ENG6 MNDNR 6192		<b>8/18</b>	<b>BLAKE KENNEDY</b>	4	<b>E-126</b>	<b>0700-1900</b>	<b>Willow Creek Camp</b>
ENG6 PVT MT ADAMS 622		<b>8/15</b>	<b>ERIC RANDOPH</b>	3	<b>E-175</b>	<b>0700-1900</b>	<b>Willow Creek Camp</b>
WTS2 PVT CATTLE LACK RANCH 21		<b>8/19</b>	<b>AL CROSS</b>	2	<b>E-21</b>	<b>0700-0700</b>	<b>Willow Creek Camp</b>
FALM TIMBERWOLF		<b>8/19</b>	<b>ROCKY SULLIVAN</b>	1	<b>O-83</b>	<b>0700-1900</b>	<b>Willow Creek Camp</b>
SKGN PVT SOFT TRACK ATTACK 51		<b>8/19</b>	<b>JESSE STARK</b>	1	<b>E-51</b>	<b>0700-1900</b>	<b>Willow Creek Camp</b>
PUMPZILLA 1 DAY		<b>8/18</b>	<b>ABEL PINI</b>	2	<b>S-19</b>	<b>0700-0700</b>	<b>Willow Creek Camp</b>

**6. Work Assignments:**

- Provide structure defense for the communities from Don Juan Point east through Big Flat along the Highway 299 corridor.
- Scout and confirm viability of reopening Onion fire line from Ironsides Ridge north to New River.
- Patrol and secure current lines around communities along Highway 299 to prevent further damage to existing values.

**7. Special Instructions:**

- Store equipment at Drop Points. Secure all equipment to prevent theft.
- GPS all pump locations and turn in to Division.
- Backhaul all trash to appropriate disposal site.
- Document any area that may have hazmat or unknown chemicals.
- Red and black candy striped flagging identifies known Arch sites. Please avoid entering these areas and direct equipment around the perimeter.

\*\*\*IF AN ASSIGNED RADIO COMMAND CHANNEL DOES NOT WORK, TRY AN ALTERNATE COMMAND CHANNEL\*\*\*

8. Communications							
Name	Ch	Function	Rx Freq	Rx Tone	Tx Freq	Tx Tone	Notes
CMD2 HB	2	COMMAND	171.53750N	T10 - 107.2	164.86250N	T10 - 107.2	Command Net Hayfork Bally
TAC-2	7	TACTICAL	168.60000N	T10 - 107.2	168.60000N	T10 - 107.2	
A/G TAC	13	A/G TAC	171.03750N		171.03750N		Incident Air to Ground Tactical
CALCORD	15	MEDICAL	156.0750N	T6 -156.7	156.0750N	T6 - 156.7	
GUARD 08	16	AIR GUARD	168.62500N		168.62500N	T1 - 110.9	

**9. Prepared by: Name:** Ryan Resnick, Harry Kelmanson, Marisa Williams(T)                      RESL                      Signature:

ICS 204                      Date/Time: 8/9/2021                      2200                      Personnel Count: 64

# ASSIGNMENT LIST (ICS 204 WF)

CONTROLLED UNCLASSIFIED  
INFORMATION/BASIC

<b>1. Incident Name:</b> <div style="text-align: center; font-weight: bold;">Monument Fire</div>	<b>2. Operational Period:</b> Date From: 08/10/21    Date To: 08/11/21 Time From: 0700        Time To: 0700	<b>3. Branch</b> <b>Division</b> <div style="text-align: center; font-size: 2em; font-weight: bold;">I                                  G</div> Page 1 of 1                      Golf
---	---	---

<b>4. Operations Personnel:</b>	
Operations Section Chief: <b>Steve Burns</b>	Night Ops: <b>Don Fregulia</b>
Branch Director: <b>Steve Clark</b>	Branch Safety:
Division/Group Supervisor: <b>UNSTAFFED</b>	Air Attack:

5. Resources Assigned:	** Resources Below in Bold are 12 Hour **							
Resource Identifier	ALS	LWD	Leader	Personnel	Request #	Hours	Reporting Location	

**6. Work Assignments:**  
\*\*UNSTAFFED\*\*

**7. Special Instructions:**  
\*\*UNSTAFFED\*\*

\*\*\*IF AN ASSIGNED RADIO COMMAND CHANNEL DOES NOT WORK, TRY AN ALTERNATE COMMAND CHANNEL\*\*\*

8. Communications							
Name	Ch	Function	Rx Freq	Rx Tone	Tx Freq	Tx Tone	Notes
CMD1 WB	1	COMMAND	173.81250N	T10 - 107.2	168.47500N	T10 - 107.2	Command Net Weaver Bally
TAC-3	8	TACTICAL	166.72500N	T10 - 107.2	166.72500N	T10 - 107.2	
A/G TAC	13	A/G TAC	171.03750N		171.03750N		Incident Air to Ground Tactical
CALCORD	15	MEDICAL	156.0750N	T6 -156.7	156.0750N	T6 - 156.7	
GUARD 08	16	AIR GUARD	168.62500N		168.62500N	T1 - 110.9	

<b>9. Prepared by: Name:</b>	Ryan Resnick, Harry Kelmanson, Marisa Williams(T)	RESL	Signature:
ICS 204	Date/Time: 8/9/2021	2200	Personnel Count: 0

# ASSIGNMENT LIST (ICS 204 WF)

CONTROLLED UNCLASSIFIED  
INFORMATION//BASIC

<b>1. Incident Name:</b> <b>Monument Fire</b>	<b>2. Operational Period:</b> Date From: 08/10/21     Date To: 08/11/21 Time From: 0700             Time To: 0700	<b>3. Branch</b> <b>Staging</b>  <b>V</b>
--	---	---

Page 1 of 1

<b>4. Operations Personnel:</b>			
Operations Section Chief: <b>Steve Burns</b>	Night Ops: <b>Don Fregulia</b>	Branch Director:	Branch Safety:
Division/Group Supervisor: <b>UNSTAFFED</b>	Air Attack:		

<b>5. Resources Assigned:</b>							
** Resources Below in Bold are 12 Hour **							
Resource Identifier	ALS	LWD	Leader	Personnel	Request #	Hours	Reporting Location

**6. Work Assignments:**  
\*\*UNSTAFFED\*\*

**7. Special Instructions:**  
\*\*UNSTAFFED\*\*

\*\*\*IF AN ASSIGNED RADIO COMMAND CHANNEL DOES NOT WORK, TRY AN ALTERNATE COMMAND CHANNEL \*\*\*

<b>8. Communications</b>							
Name	Ch	Function	Rx Freq	Rx Tone	Tx Freq	Tx Tone	Notes
CMD1 WB	1	COMMAND	173.81250N	T10 - 107.2	168.47500N	T10 - 107.2	Command Net Weaver Bally
TAC-1	6	TACTICAL	168.05000N	T10 - 107.2	168.05000N	T10 - 107.2	DIV A Day and Night
A/G TAC	13	A/G TAC	171.03750N		171.03750N		Incident Air to Ground Tactical
CALCORD	15	MEDICAL	156.0750N	T6 -156.7	156.0750N	T6 - 156.7	
GUARD 08	16	AIR GUARD	168.62500N		168.62500N	T1 - 110.9	

<b>9. Prepared by: Name:</b>	Ryan Resnick, Harry Kelmanson, Marisa Williams(T)	RESL	Signature:
ICS 204	Date/Time: 8/9/2021	2200	Personnel Count: 0

# ASSIGNMENT LIST (ICS 204 WF)

CONTROLLED UNCLASSIFIED  
INFORMATION//BASIC

<b>1. Incident Name:</b>	<b>2. Operational Period:</b>	<b>3. Branch</b>	<b>Division</b>
<b>Monument Fire</b>	Date From: 08/10/21      Date To: 08/11/21 Time From: 0700              Time To: 0700	<b>X</b>	<b>M</b>

<b>4. Operations Personnel:</b>		Page 1 of 1	Mike
Operations Section Chief: <b>Steve Burns</b>	Night Ops: <b>Don Fregulia</b>		
Branch Director: <b>Kim Olson</b>	Branch Safety:		
Division/Group Supervisor: <b>UNSTAFFED</b>	Air Attack:		

5. Resources Assigned:	** Resources Below in Bold are 12 Hour **							
Resource Identifier	ALS	LWD	Leader	Personnel	Request #	Hours	Reporting Location	

**6. Work Assignments:**  
\*\*UNSTAFFED\*\*

**7. Special Instructions:**  
\*\*UNSTAFFED\*\*

\*\*\*IF AN ASSIGNED RADIO COMMAND CHANNEL DOES NOT WORK, TRY AN ALTERNATE COMMAND CHANNEL\*\*\*

8. Communications							
Name	Ch	Function	Rx Freq	Rx Tone	Tx Freq	Tx Tone	Notes
CMD1 WB	1	COMMAND	173.81250N	T10 - 107.2	168.47500N	T10 - 107.2	Command Net Weaver Bally
TAC-3	8	TACTICAL	166.72500N	T10 - 107.2	166.72500N	T10 - 107.2	
A/G TAC	13	A/G TAC	171.03750N		171.03750N		Incident Air to Ground Tactical
CALCORD	15	MEDICAL	156.0750N	T6 -156.7	156.0750N	T6 - 156.7	
GUARD 08	16	AIR GUARD	168.62500N		168.62500N	T1 - 110.9	

<b>9. Prepared by: Name:</b>	Ryan Resnick, Harry Kelmanson, Marisa Williams(T)	RESL	Signature:	Personnel Count: 0
ICS 204	Date/Time: 8/9/2021	2200		

# ASSIGNMENT LIST (ICS 204 WF)

CONTROLLED UNCLASSIFIED  
INFORMATION//BASIC

<b>1. Incident Name:</b> <p style="text-align: center; font-weight: bold;">Monument Fire</p>	<b>2. Operational Period:</b> Date From: 08/10/21    Date To: 08/11/21 Time From: 0700    Time To: 0700	<b>3. Branch</b> <b>Division</b> <p style="text-align: center; font-size: 2em; font-weight: bold;">X                      U</p> <p style="text-align: center;">Page 1 of 1                      Uniform</p>
---	---	--

<b>4. Operations Personnel:</b>	
Operations Section Chief: <b>Steve Burns</b>	Night Ops: <b>Don Fregulia</b>
Branch Director: <b>Kim Olson</b>	Branch Safety:
Division/Group Supervisor: <b>Matt McKurtis, Adam Koeller(T)</b>	Air Attack:

<b>5. Resources Assigned:</b>		** Resources Below in Bold are 12 Hour **					
Resource Identifier	ALS	LWD	Leader	Personnel	Request #	Hours	Reporting Location
HC2IA SOUTHERN IDAHO		8/11	<b>CHASE PETERSON</b>	21	<b>C-3</b>	<b>0700-1900</b>	<b>Weaverville Camp</b>
HC2IA PVT FIRESTORM 15A		8/18	<b>BEN PAVAN</b>	20	<b>C-5</b>	<b>0700-1900</b>	<b>Weaverville Camp</b>
ENG1 S/T OES 2800A		8/11	DERRICK THOMAS	22	E-39	0700-0700	Weaverville Camp
ENG1 S/T OES XLFC 1341A		8/19	JEFF OHS	18	E-172	0700-0700	Weaverville Camp
ENG3 JUNCTION CITY 2531		8/19	<b>JUSTIN KERWICK</b>	4	<b>E-44</b>	<b>0700-1900</b>	<b>Weaverville Camp</b>
ENG 3 JUNCTION CITY 2532			<b>MARK LANCASTER</b>		<b>E-382</b>	<b>0700-1900</b>	<b>Weaverville Camp</b>
ENG3 JUNCTION CITY 2533			<b>JAMES DANSDON</b>		<b>E-381</b>	<b>0700-1900</b>	<b>Weaverville Camp</b>
DOZ2 LPF 4		8/21	<b>GILBERT ROSALES</b>	2	<b>E-20</b>	<b>0700-1900</b>	<b>Weaverville Camp</b>
DOZ3 PVT JOE AND ROCKY		8/20	<b>JOE RIGNEY</b>	2	<b>E-169</b>	<b>0700-1900</b>	<b>Weaverville Camp</b>
WTT1 ROCK CREEK		8/19	GREG VAWSER	2	E-80	0700-0700	Weaverville Camp
WTS2 PVT FORTNER EXCAVATION 24		8/17	KEN ELLIOT	1	E-24	0700-0700	Weaverville Camp
FALM VOLCANO CREEK		8/18	<b>JEFF TURPIN</b>	2	<b>O-84</b>	<b>0700-1900</b>	<b>Weaverville Camp</b>
FALM PVT REDWOOD EMPIRE		8/18	<b>JESSE GONZALEZ</b>	2	<b>O-86</b>	<b>0700-1900</b>	<b>Weaverville Camp</b>
GRD PVT LET ER BUCK 217		8/21	<b>STEVE LASSEN</b>	2	<b>E-217</b>	<b>0700-1900</b>	<b>Weaverville Camp</b>
PUMPZILLA 2 TRINITY DAY		8/19	WALT MALGINNISS	2	S-21	0700-0700	Weaverville Camp
FALB MABERY		8/18	<b>BROOKS MABERY</b>	1	<b>O-90</b>	<b>0700-1900</b>	<b>Weaverville Camp</b>
TFLD ROSS		8/20	<b>GREG ROSS</b>	1	<b>O-111</b>	<b>0700-1900</b>	<b>Weaverville Camp</b>
TFLD (T) BURRIS		8/23	<b>CLYDE BURRIS</b>	1	<b>O-269</b>	<b>0700-1900</b>	<b>Weaverville Camp</b>

- 6. Work Assignments:**
- Provide structure defense for the communities from Helena east through Junction City and north along Canyon Creek and East Fork River.
  - Continue constructing indirect dozer line along ridges around Helena, Canyon Creek, Junction City, and North Fork of the Trinity River.
  - Scout locations to construct direct line which have a high probability of stopping the fire spread to the east.

- 7. Special Instructions:**
- Store equipment at Drop Points. Secure all equipment to prevent theft.
  - GPS all pump locations and turn in to Division.
  - Backhaul all trash to appropriate disposal site.
  - Document any area that may have hazmat or unknown chemicals.
  - Red and black candy striped flagging identifies known Arch sites. Please avoid entering these areas and direct equipment around the perimeter.
- \*\*\*IF AN ASSIGNED RADIO COMMAND CHANNEL DOES NOT WORK, TRY AN ALTERNATE COMMAND CHANNEL\*\*\*

<b>8. Communications</b>							
Name	Ch	Function	Rx Freq	Rx Tone	Tx Freq	Tx Tone	Notes
CMD1 WB	1	COMMAND	173.81250N	T10 - 107.2	168.47500N	T10 - 107.2	Command Net Weaver Bally
TAC-4	9	TACTICAL	166.77500N	T10 - 107.2	166.77500N	T10 - 107.2	
A/G TAC	13	A/G TAC	171.03750N		171.03750N		Incident Air to Ground Tactical
CALCORD	15	MEDICAL	156.0750N	T6 -156.7	156.0750N	T6 - 156.7	
GUARD 08	16	AIR GUARD	168.62500N		168.62500N	T1 - 110.9	

**9. Prepared by: Name:** Ryan Resnick, Harry Kelmanson, Marisa Williams(T)                      RESL                      Signature:

ICS 204                      Date/Time: 8/9/2021    2200                      Personnel Count: 103

# ASSIGNMENT LIST (ICS 204 WF)

CONTROLLED UNCLASSIFIED  
INFORMATION//BASIC

<b>1. Incident Name:</b> <p style="text-align: center;"><b>Monument Fire</b></p>	<b>2. Operational Period:</b> Date From: 08/10/21    Date To: 08/11/21 Time From: 0700        Time To: 0700	<b>3. Branch</b> <b>Division</b> <p style="text-align: center;"><b>XX</b>                              <b>WIXIZ</b></p>
---	---	--

Page 1 of 2

<b>4. Operations Personnel:</b>	
Operations Section Chief: <b>Steve Burns</b>	Night Ops: <b>Don Fregulia</b>
Branch Director: <b>Will Harris</b>	Branch Safety:
Division/Group Supervisor: <b>Tim Ritchey</b>	Air Attack:

5. Resources Assigned:	** Resources Below in Bold are 12 Hour **						
Resource Identifier	ALS	LWD	Leader	Personnel	Request #	Hours	Reporting Location
HC1 SMITH RIVER IHC		8/21	<b>DOUGLAS DENLINGER</b>	21	<b>C-16</b>	0700-1900	Weaverville Camp
HC1 SIERRA IHC		8/10	<b>ALAN ROBY</b>	20	<b>C-17</b>	0700-1900	Weaverville Camp
HC2IA PVT GFP 15C		8/15	<b>JASON CAMPBELL</b>	20	<b>C-7</b>	0700-1900	Weaverville Camp
ENG1 S/T LAC 1135A		8/20	<b>JIM SULLIVAN</b>	22	<b>E-35</b>	0700-0700	Weaverville Camp
ENG1 S/T OES 4804A		8/14	<b>JOHN GRAF</b>	21	<b>E-40</b>	0700-1900	Weaverville Camp
ENG3 S/T XRI 6808C		8/21	<b>STEVE KEAN</b>	21	<b>E-41</b>	0700-0700	Weaverville Camp
ENG6 PVT LOOMIS FIRE 46		8/12	<b>PAUL HUDDLESTUN</b>	3	<b>E-180</b>	0700-1900	Weaverville Camp
DO22 INF 3		8/16	<b>CARSON SMITH</b>	2	<b>E-10</b>	0700-1900	Weaverville Camp
DO22 PVT BENS TRUCK & EQUIPMENT		8/14	<b>BILL SCARBROUGH</b>	2	<b>E-13</b>	0700-1900	Weaverville Camp
DO23 PVT BRAD INGRAM CONST. 168		8/20	<b>MIKE UNDERHILL</b>	2	<b>E-168</b>	0700-0700	Weaverville Camp
DO21 PVT R BROWN CONST. 170		8/21	<b>GARY HARRIS</b>	2	<b>E-170</b>	0700-1900	Weaverville Camp
DO22 PVT R BROWN CONST. 171		8/21	<b>JAROD FULLERTON</b>	2	<b>E-171</b>	0700-1900	Weaverville Camp
WTT1 PONDEROSA FIRE		8/20	<b>TYLER PACKER</b>	2	<b>E-78</b>	0700-1900	Weaverville Camp
WTS2 PVT FORTNER EXCAVATION 23		8/20	<b>BOB FORTNER</b>	1	<b>E-23</b>	0700-1900	Weaverville Camp
WTS1 PVT NORTHSTATE 321		8/22	<b>DANIEL BROSS</b>	1	<b>E-71</b>	0700-1900	Weaverville Camp
FALM CHARLIE FALLERS		8/19	<b>TACOMA MANUEL</b>	2	<b>O-155</b>	0700-1900	Weaverville Camp
FALM UNDERDOG TIMBER 156		8/23	<b>EUGENE CASTRO</b>	2	<b>O-156</b>	0700-1900	Weaverville Camp
FELB1 PVT HOWARD		8/18	<b>MARK HUGGINS</b>	2	<b>E-54</b>	0700-1900	Weaverville Camp

- 6. Work Assignments:**
- Provide structure defense for the communities of Junction City along Coopers Bar, Red Hill, Coopers Gulch, Lake Roads, and Dutch Creek
  - Continue to construct dozer lines along ridges of McKenny Gulch and Carter Ranch south to 3NO5Y Road, then continue west along the Hayfork divide.
  - Provide structure defense in the Corral Bottom and Pattison Ranch areas.
  - Protect PG&E transmission lines.
  - Re-open old dozer lines from the Helena and Cedar fires along the Hayfork Divide east towards Hayfork Bally.
  - Focus opening lines around communities first.

- 7. Special Instructions:**
- Store equipment at Drop Points. Secure all equipment to prevent theft.
  - GPS all pump locations and turn in to Division.
  - Backhaul all trash to appropriate disposal site.
  - Document any area that may have hazmat or unknown chemicals.
  - Red and black candy striped flagging identifies known Arch sites. Please avoid entering these areas and direct equipment around the perimeter.

\*\*\*IF AN ASSIGNED RADIO COMMAND CHANNEL DOES NOT WORK, TRY AN ALTERNATE COMMAND CHANNEL\*\*\*

8. Communications							
Name	Ch	Function	Rx Freq	Rx Tone	Tx Freq	Tx Tone	Notes
CMD2 HB	2	COMMAND	171.53750N	T10 - 107.2	164.86250N	T10 - 107.2	Command Net Hayfork Bally
TAC-5	10	TACTICAL	168.25000N	T10 - 107.2	168.25000N	T10 - 107.2	DIV WIXIZ Night and Day
A/G TAC	13	A/G TAC	171.03750N		171.03750N		Incident Air to Ground Tactical
CALCORD	15	MEDICAL	156.0750N	T6 - 156.7	156.0750N	T6 - 156.7	
GUARD 08	16	AIR GUARD	168.62500N		168.62500N	T1 - 110.9	

<b>9. Prepared by: Name:</b>	Ryan Resnick, Harry Kelmanson, Marisa Williams(T)	RESL	Signature:
ICS 204	Date/Time: 8/9/2021	2200	Personnel Count: 148

# ASSIGNMENT LIST (ICS 204 WF)

CONTROLLED UNCLASSIFIED  
INFORMATION//BASIC

1. Incident Name: <b>Monument Fire</b>	2. Operational Period: Date From: 08/10/21    Date To: 08/11/21 Time From: 0700    Time To: 0700	3. Branch <b>XX</b>	Division <b>WIX/Z</b>
---	--	------------------------	--------------------------

Page 2 of 2

4. Operations Personnel: Operations Section Chief: <b>Steve Burns</b> Branch Director: <b>Will Harris</b> Division/Group Supervisor: <b>Tim Ritchey</b>	Night Ops: <b>Don Fregulia</b> Branch Safety: Air Attack:
--	---

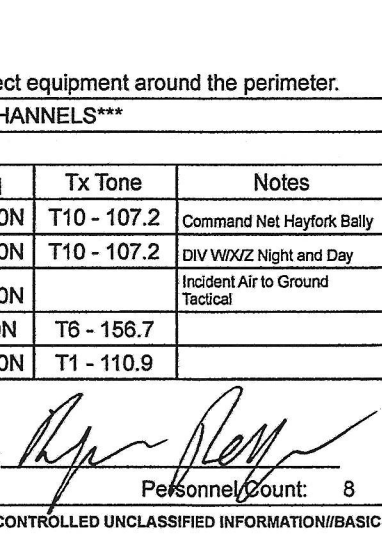
5. Resources Assigned:		** Resources Below in Bold are 12 Hour **					
Resource Identifier	ALS	LWD	Leader	Personnel	Request #	Hours	Reporting Location
MAST PVT KIT CONTRACTING		8/17	<b>IKE TOMLINSON</b>	2	E-31	0700-1900	Weaverville Camp
MAST PVT EVANS RIGHT OF 32		8/15	<b>ROBERT TAYLOR</b>	1	E-32	0700-1900	Weaverville Camp
MAST PVT EVANS RIGHT OF 33		8/17	<b>TEO GONZALEZ</b>	1	E-33	0700-1900	Weaverville Camp
MAST PVT EVANS RIGHT OF 34		8/16	<b>CHUCK LAYTON</b>	1	E-34	0700-1900	Weaverville Camp
SKGN PVT SOFT TRACK ATTACK 50		8/17	<b>JEREMY NELSON</b>	1	E-50	0700-1900	Weaverville Camp
FALB ALLEN		8/20	<b>DAKOTA ALLEN</b>	1	O-117	0700-1900	Weaverville Camp
HEQB(T) DUGGER		8/15	<b>JOEL DUGGER</b>	1	O-326	0700-1900	Weaverville Camp

6. Work Assignments:
- Provide Structure defence for the communities of Junction City along Coopers Bar, Red Hill, Coopers Gulch, Lake Roads, and Dutch Creek
  - Continue to construct dozer lines along ridges of McKenny Gulch and Carter Ranch south to 3NO5Y Road, then continue west along the Hayfork divide.
  - Provide structure defense in the Corral Bottom and Pattison Ranch areas.
  - Protect PG&E transmission lines.
  - Re-open old dozer lines from the Helena and Cedar fires along the Hayfork Divide east towards Hayfork Bally.
  - Focus opening lines around communities first.

7. Special Instructions:
- Store equipment at Drop Points. Secure all equipment to prevent theft.
  - GPS all pump locations and turn into Division.
  - Backhaul all trash to appropriate disposal site.
  - Document any area that may have hazmat or unknown chemicals.
  - Red and black candy striped flagging identifies known Arch sites. Please avoid entering these areas and direct equipment around the perimeter.

\*\*\*IF AN ASSIGNED COMMAND DOES NOT WORK, TRY OTHER COMMAND CHANNELS\*\*\*

8. Communications							
Name	Ch	Function	Rx Freq	Rx Tone	Tx Freq	Tx Tone	Notes
CMD2 HB	2	COMMAND	171.53750N	T10 - 107.2	164.86250N	T10 - 107.2	Command Net Hayfork Bally
TAC-5	10	TACTICAL	168.25000N	T10 - 107.2	168.25000N	T10 - 107.2	DIV WIX/Z Night and Day
A/G TAC	13	A/G TAC	171.03750N		171.03750N		Incident Air to Ground Tactical
CALCORD	15	MEDICAL	156.0750N	T6 -156.7	156.0750N	T6 - 156.7	
GUARD 08	16	AIR GUARD	168.62500N		168.62500N	T1 - 110.9	

9. Prepared by: Name:	Ryan Resnick, Harry Kelmanson, Marisa Williams(T)	RESL	Signature: 
ICS 204	Date/Time: 8/9/2021	2200	Personnel Count: 8



# ASSIGNMENT LIST (ICS 204 WF)

CONTROLLED UNCLASSIFIED  
INFORMATION/BASIC

<b>1. Incident Name:</b> <p style="text-align: center; font-weight: bold;">Monument Fire</p>	<b>2. Operational Period:</b> Date From: 08/10/21    Date To: 08/11/21 Time From: 0700        Time To: 0700	<b>3. Branch</b> <b>Division</b> <p style="text-align: center; font-weight: bold;">NIGHT                      A</p> <p style="text-align: center;">Page 1 of 1                      Alpha</p>
---	---	--

<b>4. Operations Personnel:</b>	
Operations Section Chief: <b>Steve Burns</b>	Night Ops: <b>Don Fregulia</b>
Branch Director: <b>Ernie Villa</b>	Branch Safety:
Division/Group Supervisor: <b>Tod Flowers, Chris Allen(T)</b>	Air Attack:

<b>5. Resources Assigned:</b>		<b>** Resources Below in Bold are 12 Hour **</b>					
Resource Identifier	ALS	LWD	Leader	Personnel	Request #	Hours	Reporting Location
ENG3 S/T XRI 6808C		8/21	STEVE KEAN	21	E-41	0700-0700	Weaverville Camp
ENG3 S/T LFD 1880C		8/11	TIMOTHY RAMIREZ	22	E-42	0700-0700	Weaverville Camp
ENG3 PVT FIRESTORM 9911		8/20	<b>WILLIAM NERBONNE</b>	3	<b>E-45</b>	<b>1900-0700</b>	<b>Weaverville Camp</b>
ENG5 PVT WILDLANDS FIRE SERVICE		8/12	<b>CHASE ROWE</b>	3	<b>E-179</b>	<b>1900-0700</b>	<b>Weaverville Camp</b>
ENG6 PVT MONTANA FIRE 3		8/14	<b>DEBORAH DIERMAN</b>	3	<b>E-3</b>	<b>1900-0700</b>	<b>Weaverville Camp</b>
ENG6 PVT DON J FORD 131		8/20	<b>DEREK SCIFRES</b>	4	<b>E-131</b>	<b>1900-0700</b>	<b>Weaverville Camp</b>
ENG6 PVT TIMBER RIDGE 118		8/20	<b>JEFF TODD</b>	3	<b>E-178</b>	<b>1900-0700</b>	<b>Weaverville Camp</b>
DOZ3 PVT BRAD INGRAM CONST. 168		8/20	MIKE UNDERHILL	2	E-168	0700-0700	Weaverville Camp
WTT1 ROCK CREEK		8/19	GREG VAWSER	2	E-80	0700-0700	Weaverville Camp
WTS2 PVT FORTNER EXCAVATION 24		8/17	KEN ELLIOT	1	E-24	0700-0700	Weaverville Camp
PUMPZILLA 1 NIGHT		8/18	EMILY DRAIN	2	S-19	0700-0700	Weaverville Camp
PUMPZILLA 2 TRINITY NIGHT		8/19	WALT MALGINNISS	2	S-21	0700-0700	Weaverville Camp
TFLD ERICKSON			<b>RYAN ERICKSON</b>	1	<b>O-3.20</b>	<b>1900-0700</b>	<b>Weaverville Camp</b>
+WTS2 SANTAQUINN FIRE 141		8/23	NICK CUMMINGIS		E-155	0700-0700	Weaverville Camp
+WTS2 MOAPA VALLEY 72		8/23	TIM DE BERNARDINIS		E-156	0700-0700	Weaverville Camp

**6. Work Assignments:**

- Provide structure defense for the communities of Burnt Ranch, Fredericks Road, Cedar Flat and Underwood Mountain.
- Continue to prepare Underwood Mountain Rd, the 60 Rd, and indirect handline/dozer line from DP 52 north to Hwy 299.
- Scout for opportunities to construct direct and indirect containment lines to protect values at risk in the Burnt Ranch community.
- Any Firing operations must be approved by Night Operations before ignition.

**7. Special Instructions:**

**\*\*USE TACTICAL FREQUENCIES FROM DAY DIVISIONS\*\***

- Red and black candy striped flagging identifies known Arch sites. Please avoid entering these areas and direct equipment around the perimeter.

**\*\*\*IF AN ASSIGNED RADIO COMMAND CHANNEL DOES NOT WORK, TRY AN ALTERNATE COMMAND CHANNEL\*\*\***

<b>8. Communications</b>							
Name	Ch	Function	Rx Freq	Rx Tone	Tx Freq	Tx Tone	Notes
CMD2 HB	2	COMMAND	171.53750N	T10 - 107.2	164.86250N	T10 - 107.2	Command Net Hayfork Bally
TAC-1	6	TACTICAL	168.05000N	T10 - 107.2	168.05000N	T10 - 107.2	DIVA Day and Night
A/G TAC	13	A/G TAC	171.03750N		171.03750N		Incident Air to Ground Tactical
CALCORD	15	MEDICAL	156.0750N	T6 - 156.7	156.0750N	T6 - 156.7	
GUARD 08	16	AIR GUARD	168.62500N		168.62500N	T1 - 110.9	

**9. Prepared by: Name:** Ryan Resnick, Harry Kelmanson, Marisa Williams(T)                      RESL                      Signature:

Personnel Count: 69

ICS 204  
NIMS IAP

Date/Time: 8/9/2021    2200

CONTROLLED UNCLASSIFIED INFORMATION/BASIC

# ASSIGNMENT LIST (ICS 204 WF)

CONTROLLED UNCLASSIFIED  
INFORMATION//BASIC

<b>1. Incident Name:</b> <p style="text-align: center; font-weight: bold;">Monument Fire</p>	<b>2. Operational Period:</b> Date From: 08/10/21    Date To: 08/11/21 Time From: 0700        Time To: 0700	<b>3. Branch</b> <p style="text-align: center; font-weight: bold;">NIGHT</p>	<b>Division</b> <p style="text-align: center; font-weight: bold;">Z</p>
<b>4. Operations Personnel:</b>		Page 1 of 1	Zulu

Operations Section Chief: <b>Steve Burns</b>	Night Ops: <b>Don Fregulia</b>
Branch Director: <b>Ernie Villa</b>	Branch Safety:
Division/Group Supervisor: <b>Frank Alves, Angela Chongpintichai(T)</b>	Air Attack:

5. Resources Assigned:	** Resources Below in Bold are 12 Hour **						
Resource Identifier	ALS	LWD	Leader	Personnel	Request #	Hours	Reporting Location
<b>SMOD MODOC CREW 1</b>		<b>8/20</b>	<b>RICHARD ADAMS</b>	11	<b>O-298</b>	<b>1900-0700</b>	<b>Weaverville Camp</b>
ENG1 S/T LAC 1135A		8/20	JIM SULLIVAN	22	E-35	0700-0700	Weaverville Camp
ENG1 S/T OES 2800A		8/11	DERRICK THOMAS	22	E-39	0700-0700	Weaverville Camp
ENG1 S/T OES XLFC 1341A		8/19	JEFF OHS	18	E-172	0700-0700	Weaverville Camp
ENG3 S/T 9424C <i>ODD SHIFT NOT ON 8/10</i>			SMITH	48		0700-0700	Weaverville Camp
ENG3 S/T 9272C <i>ODD SHIFT NOT ON 8/10</i>			<del>BATHEM</del>	18		0700-0700	Weaverville Camp
ENG3 NORTH LYON 361		8/19	JT MCCOY	4	E-130	1900-0700	Weaverville Camp
ENG6 PVT MT ADAMS WILDFIRE 301		8/17	MIKE WILSON	3	E-2	1900-0700	Weaverville Camp
ENG6 PVT MT ADAMS WILDFIRE 623		8/14	PAULA HOLTER	3	E-4	1900-0700	Weaverville Camp
ENG6 PVT MT ADAMS WILDFIRE 624		8/20	CHUCK NEWBERRY	3	E-176	1900-0700	Weaverville Camp
WTS2 PVT CATTLE LACK RANCH 21		8/19	AL CROSS	2	E-21	0700-0700	Weaverville Camp
WTS2 PVT CATTLE LACK RANCH 22		8/14	CLANCY ENCOW	1	E-22	1900-0700	Weaverville Camp

**6. Work Assignments:**

- Provide Structure defense and continue the preparation of indirect lines for the communities of Junction City along Coopers Bar, Red Hill, Coopers Gulch, Lake Roads, Dutch Creek, and Helena east through Junction City and north along Canyon Creek and the East Fork River.
- Provide structure defense in the Corral Bottom and Pattison Ranch areas.
- Protect PG&E transmission lines.
- Scout locations to construct direct line which have a high probability of stopping the fire spread to the east.

**7. Special Instructions:**

**\*\*USE TACTICAL FREQUENCIES FROM DAY DIVISIONS\*\***

- Flagger for arch is red on black candy striped. It will be perimeter around sites, please avoid and have equipment go around.

**\*\*\*IF AN ASSIGNED RADIO COMMAND CHANNEL DOES NOT WORK, TRY AN ALTERNATE COMMAND CHANNEL\*\*\***

**8. Communications**

Name	Ch	Function	Rx Freq	Rx Tone	Tx Freq	Tx Tone	Notes
CMD2 HB	2	COMMAND	171.53750N	T10 - 107.2	164.86250N	T10 - 107.2	Command Net Hayfork Bally
TAC-5	10	TACTICAL	168.25000N	T10 - 107.2	168.25000N	T10 - 107.2	DIV WXZ Night and Day
A/G TAC	13	A/G TAC	171.03750N		171.03750N		Incident Air to Ground Tactical
CALCORD	15	MEDICAL	156.0750N	T6 -156.7	156.0750N	T6 - 156.7	
GUARD 08	16	AIR GUARD	168.62500N		168.62500N	T1 - 110.9	

**9. Prepared by: Name:** Ryan Resnick, Harry Kelmanson, Marisa Williams(T)      RESL

Signature: Personnel Count: 125

ICS 204      Date/Time: 8/9/2021      2200

# ASSIGNMENT LIST (ICS 204 WF)

CONTROLLED UNCLASSIFIED  
INFORMATION/BASIC

<b>1. Incident Name:</b> <b>Monument Fire</b>	<b>2. Operational Period:</b> Date From: 08/10/21    Date To: 08/11/21 Time From: 0700    Time To: 0700	<b>3. Branch</b> <b>Division</b>  <b>IA/Contingency</b>
--	---	---

Page 1 of 1

<b>4. Operations Personnel:</b>	
Operations Section Chief: <b>Steve Burns</b>	Night Ops: <b>Don Fregulia</b>
Branch Director:	Branch Safety:
Division/Group Supervisor: <b>Tommy Hawkins</b>	Air Attack:

<b>5. Resources Assigned:</b>		<b>** Resources Below in Bold are 12 Hour **</b>					
Resource Identifier	ALS	LWD	Leader	Personnel	Request #	Hours	Reporting Location
ENG3 SRF 321			<b>Laurene Williams</b>	<b>6</b>		0700-1900	Weaverville Camp
SRF E-322			<b>Kyle Fears</b>	<b>6</b>		0700-1900	Weaverville Camp
SRF E-333			<b>Norman Goodwin</b>	<b>6</b>		0700-1900	Weaverville Camp
J3 E-26 TYPE 3			<b>JONATHAN</b>	<b>3</b>		0700-1900	Weaverville Camp
J3 E-6 TYPE 4			<b>PICK</b>	<b>3</b>		0700-1900	Weaverville Camp
SRF PT-32			<b>JASON NICHOLS</b>	<b>1</b>		0700-1900	Weaverville Camp
SRF WT-235			<b>KEITH STAIKER</b>	<b>2</b>		0700-1900	Weaverville Camp
SRF 332			<b>SUSAN McCULLICH</b>	<b>7</b>		0700-1900	Weaverville Camp
SRF PT 25			<b>ABEL MATSON</b>	<b>1</b>		0700-1900	Weaverville Camp

**6. Work Assignments:**

- Scout for contingency opportunities along the SRF/SHF boundary.
- Structure defense in Cedar Flat and Mill Creek drainage.
- Prep the indirect dozer line DP52, 60 Rd to the Underwood Mountain road to the junction of 299.
- Prepare to respond to new initial attack incidents on the SRF.

**7. Special Instructions:**

- Available for IA to SRF.
- Work with BLM READ's as needed for resource concerns.
- Red and black candy striped flagging identifies known Arch sites. Please avoid entering these areas and direct equipment around the perimeter.

\*\*\*IF AN ASSIGNED RADIO COMMAND CHANNEL DOES NOT WORK, TRY AN ALTERNATE COMMAND CHANNEL \*\*\*

<b>8. Communications</b>							
Name	Ch	Function	Rx Freq	Rx Tone	Tx Freq	Tx Tone	Notes
IA-CMD	14	COMMAND	171.57500N		165.01250N	T4 - 136.5	Shasta Forest Repeat
TAC-1	6	TACTICAL	168.05000N	T10 - 107.2	168.05000N	T10 - 107.2	DIV A Day and Night
A/G TAC	13	A/G TAC	171.03750N		171.03750N		Incident Air to Ground Tactical
CALCORD	15	MEDICAL	156.0750N	T6 - 156.7	156.0750N	T6 - 156.7	
GUARD 08	16	AIR GUARD	168.62500N		168.62500N	T1 - 110.9	

**9. Prepared by: Name:** Ryan Resnick, Harry Kelmanson, Marisa Williams(T)                      RESL                      Signature:

ICS 204                      Date/Time: 8/9/2021    2200                      Personnel Count: 0

# ASSIGNMENT LIST (ICS 204 WF)

CONTROLLED UNCLASSIFIED  
INFORMATION//BASIC

<b>1. Incident Name:</b> <p style="text-align: center;"><b>Monument Fire</b></p>	<b>2. Operational Period:</b> Date From: 08/10/21    Date To: 08/11/21 Time From: 0700        Time To: 0700	<b>3. Branch</b> <b>Division</b> <p style="text-align: center;"><b>State Contingency</b></p>
---	---	---

Page 1 of 1

<b>4. Operations Personnel:</b>	
Operations Section Chief: <b>Steve Burns</b>	Night Ops: <b>Don Fregulia</b>
Branch Director: <b>Ernie Villa</b>	Branch Safety:
Division/Group Supervisor: <b>Steve Chapman, Nick Ciapponi</b>	Air Attack:


<b>5. Resources Assigned:</b>		** Resources Below in Bold are 12 Hour **					
Resource Identifier	ALS	LWD	Leader	Personnel	Request #	Hours	Reporting Location
HC1 S/T 9115G				20		0700-0700	Weaverville Camp
HC2IA TRINITY RIVER 4			AARONS	10		0700-0700	Weaverville Camp
ENG1 S/T 1282A				20		0700-0700	Weaverville Camp
ENG3 S/T STC 9246C			VELIN	20		0700-0700	Weaverville Camp
ENG T/F 3286			TODD CORBETT			0700-0700	Weaverville Camp
DOZ 2340				2		0700-0700	Weaverville Camp
DOZ 2346				2		0700-0700	Weaverville Camp
DOZ SCHNETZER E-3			SCHNETZER	4		0700-0700	Weaverville Camp
DOZ SUNRISE E-4			SUNRISE	4		0700-0700	Weaverville Camp
DOZ COTTONWOOD E-5			COTTONWOOD	4		0700-0700	Weaverville Camp
DOZ RAYGOZA E-6			RAYGOZA	4		0700-0700	Weaverville Camp
FOBS WASHBURN			JED WASHBURN	1		0700-0700	Weaverville Camp

**6. Work Assignments:**  
 - Continue contingency lines from Felter Gulch Road to Glennison Gap utilizing current fuel break along the ridge.

**7. Special Instructions:**  
 - Work with BLM READ's as needed for resource concerns.  
 - Red and black candy striped flagging identifies known Arch sites. Please avoid entering these areas and direct equipment around the perimeter.

\*\*\*IF AN ASSIGNED RADIO COMMAND CHANNEL DOES NOT WORK, TRY AN ALTERNATE COMMAND CHANNEL\*\*\*

<b>8. Communications</b>							
Name	Ch	Function	Rx Freq	Rx Tone	Tx Freq	Tx Tone	Notes
IA-CMD	14	COMMAND	171.57500N		165.01250N	T4 - 136.5	Shasta Forest Repeat
TAC-6	11	TACTICAL	168.23750N	T10 - 107.2	168.23750N	T10 - 107.2	
A/G TAC	13	A/G TAC	171.03750N		171.03750N		Incident Air to Ground Tactical
CALCORD	15	MEDICAL	156.0750N	T6 -156.7	156.0750N	T6 - 156.7	
GUARD 08	16	AIR GUARD	168.62500N		168.62500N	T1 - 110.9	

**9. Prepared by: Name:** Ryan Resnick, Harry Kelmanson, Marisa Williams(T)                      RESL  
 Signature:   
**ICS 204**                      Date/Time: 8/9/2021    2200                      Personnel Count: 91

# ASSIGNMENT LIST (ICS 204 WF)

CONTROLLED UNCLASSIFIED  
INFORMATION//BASIC

<b>1. Incident Name:</b> <p style="text-align: center;"><b>Monument Fire</b></p>	<b>2. Operational Period:</b> Date From: 08/10/21    Date To: 08/11/21 Time From: 0700            Time To: 0700	<b>3. Branch</b> <b>Division</b>  <p style="text-align: center;"><b>ALL</b>                              <b>ALL</b></p>
<b>4. Operations Personnel:</b>		Page 1 of 1

Operations Section Chief: <b>Steve Burns</b>	Night Ops: <b>Don Fregulia</b>
Branch Director:	Branch Safety:
Lead READ: <b>Brad Rust</b>	Air Attack:

5. Resources Assigned:		** Resources Below in Bold are 12 Hour **					
Resource Identifier	ALS	LWD	Leader	Personnel	Request #	Hours	Reporting Location
REAF RADEMACHER		8/16	<b>ERIK RADEMACHER</b>	1	<b>O-57</b>	<b>0700-1900</b>	<b>Weaverville Camp</b>
REAF BARRAGAR		8/17	<b>JOTHAM BARRAGAR</b>	1	<b>O-101</b>	<b>0700-1900</b>	<b>Weaverville Camp</b>
REAF JAMIESON <i>R:R 8/10-8/11</i>		<del>8/9</del>	<del>TRISTAN JAMIESON</del>	<del>1</del>	<del>O-102</del>	<del>0700-1900</del>	<del>Weaverville Camp</del>
REAF FIELDS		8/19	<b>CAROL FIELDS</b>	1	<b>O-103</b>	<b>0700-1900</b>	<b>Weaverville Camp</b>
REAF SHEEDY		8/23	<b>DILLION SHEEDY</b>	1	<b>O-345</b>	<b>0700-1900</b>	<b>Weaverville Camp</b>
REAF RIVERA		8/22	<b>JOSHUA RIVERA</b>	1	<b>O-346</b>	<b>0700-1900</b>	<b>Weaverville Camp</b>
REAF(T) FRIEDMAN		8/23	<b>HARRISON FRIEDMAN</b>	1	<b>O-324</b>	<b>0700-1900</b>	<b>Weaverville Camp</b>
READ(T) BELL		8/19	<b>TYLER BELL</b>	1	<b>O-213</b>	<b>0700-1900</b>	<b>Weaverville Camp</b>
ARCH NEZ		8/23	<b>JASON NEZ</b>	1	<b>O-344</b>	<b>0700-1900</b>	<b>Weaverville Camp</b>
ARCH GUISTO		8/19	<b>BRET GUISTO</b>	1	<b>O-193</b>	<b>0700-1900</b>	<b>Weaverville Camp</b>
<i>REAF BREITMUN</i>		<i>8/23</i>	<i>MOLLY BREITMUN</i>	<i>1</i>	<i>O-325</i>	<i>" "</i>	<i>" "</i>

**6. Work Assignments:**

- Work in all divisions as needed, checking in and out of division for specific missions of flagging ARCH sites, T&E species, noxious weeds, and avoidance areas of geological hazard.
- Check water drafting sites, rec sites, track dozer lines and scout new contingency and planned dozer lines.

**7. Special Instructions:**

- Red and black candy striped flagging identifies known Arch sites. Please avoid entering these areas and direct equipment around the perimeter.

\*\*\*IF AN ASSIGNED RADIO COMMAND CHANNEL DOES NOT WORK, TRY AN ALTERNATE COMMAND CHANNEL\*\*\*

8. Communications							
Name	Ch	Function	Rx Freq	Rx Tone	Tx Freq	Tx Tone	Notes
CMD1 WB	1	COMMAND	173.81250N	T10 - 107.2	168.47500N	T10 - 107.2	Command Net Weaver Bally
A/G TAC	13	A/G TAC	171.03750N		171.03750N		Incident Air to Ground Tactical
CALCORD	15	MEDICAL	156.0750N	T6 - 156.7	156.0750N	T6 - 156.7	
GUARD 08	16	AIR GUARD	168.62500N		168.62500N	T1 - 110.9	

<b>9. Prepared by: Name:</b>	Ryan Resnick, Harry Kelmanson, Marisa Williams(T)	RESL	Signature:
<b>ICS 204</b>	Date/Time: 8/9/2021	2200	Personnel Count: 10

# ICS 205 - INCIDENT RADIO COMMUNICATIONS PLAN

**1. Incident Name:** Monument Fire Incident Channels

**2. Date/Time Prepared:** Date: 08/09/2021 Time: 1930


**3. Operational Period:** Date From: 08/10/21 Date To: 08/11/21  
Time From: 0700 Time To: 0700

4. Communications		Ch#	Function	Name	Assigned To	Rx Freq	Rx Tone	Tx Freq	Tx Tone	Notes
1	COMMAND		CMD1 VB	ALL DIVISIONS	173.81250N	T10 - 107.2	168.47500N	T10 - 107.2	Command Net Weaver Bally	
2	COMMAND		CMD2 HB	ALL DIVISIONS	171.53750N	T10 - 107.2	164.86250N	T10 - 107.2	Command Net Hayfork Bally	
3	COMMAND		CMD3 BC	ALL DIVISIONS	171.08750N	T10 - 107.2	164.60000N	T10 - 107.2	Command Net Bully Choop	
4	COMMAND		CMD4 BM	ALL DIVISIONS	173.50000N	T10 - 107.2	165.81250N	T10 - 107.2	Command Net Brush Mountain	
5	COMMAND		CMD5 UA	UNASSIGNED	N/A	T10 - 107.2	N/A	T10 - 107.2	Unassigned	
6	TACTICAL		TAC-1	DIV A, DIV IA/CONTINGENCY	168.05000N	T10 - 107.2	168.05000N	T10 - 107.2	DIV A Day and Night	
7	TACTICAL		TAC-2	DIV E	168.60000N	T10 - 107.2	168.60000N	T10 - 107.2		
8	TACTICAL		TAC-3	DIV G, DIV M	166.72500N	T10 - 107.2	166.72500N	T10 - 107.2		
9	TACTICAL		TAC-4	DIV U	166.77500N	T10 - 107.2	166.77500N	T10 - 107.2		
10	TACTICAL		TAC-5	DIV WX/Z	168.25000N	T10 - 107.2	168.25000N	T10 - 107.2	DIV WX/Z Night and Day	
11	TACTICAL		TAC-6	STATE CONTINGENCY	168.23750N	T10 - 107.2	168.23750N	T10 - 107.2		
12	A/G CMD		A/G CMD	A/G CMND	171.86250N		171.86250N		Incident Air to Ground Command	
13	A/G TAC		A/G TAC	ALL DIVISIONS	171.03750N		171.03750N		Incident Air to Ground Tactical	
14	COMMAND		IA-CMD	IA CMND	171.57500N		165.01250N	T4 - 136.5	Shasta Forest Repeat	
15	MEDICAL		CALCORD	MEDEVAC	156.0750N	T6 -156.7	156.0750N	T6 - 156.7		
16	AIR GUARD		GUARD 08	EMERGENCY	168.62500N		168.62500N	T1 - 110.9		
17										
18										
19										
20										

**5. Special instructions**


This group is tone locked and tone protected with tone 10 (107.2) on the receive and transmit sides due to exception fire activity and shared tactical frequency use in the immediate vicinity. You must tone protect both sides of the frequencies. The latest radio clone label is MONIA 08 for this 205. Communications trailer phone number: (925) 817-9955

**6. Prepared by (Communications Unit Leader):** Name: Ken Earle COM

Signature: 

**ICS 205 - CONTROLLED UNCLASSIFIED INFORMATION//BASIC**

NIMS IAP Date/Time: 08/09/21 1930

INCIDENT RADIO COMMUNICATIONS PLAN I-205				1. INCIDENT NAME		2. DATE/TIME PREPARED		3. OPERATIONAL PERIOD DATE/TIME			
				Monument IA Group 08		8/9/2021		0700 08/10/2021 - 0700 8/11/2021			
4. BASIC RADIO CHANNEL UTILIZATION											
Ch #	Function	Channel Name	Assignment	RX Freq	NW	RX Tone/NAC	TX Freq	NW	TX Tone/NAC	Mode Analog (A) Digital (D) Mixed (M)	Remarks
1	COMMAND	SHF-R		171.57500	N		165.01250	N	OST	A	SHASTA FOREST REPEAT (TONE 4,5,6,9)
2	COMMAND	SERV-R		171.50000	N		164.82500	N	OST	A	SHASTA SERVICE NET (TONE 4,6)
3	COMMAND	SHU-L		151.16000	N		159.27000	N	OST	A	CALFIRE SHASTA UNIT COMMAND (TONE 3,7)
4	COMMAND	SRF-R		172.37500	N		164.17500	N	OST	A	SIX RIVERS FOREST REPEAT (TONE 5,6)
5	TACTICAL	NIFC T2		168.20000	N		168.20000	N		A	I/A TACTICAL
6	TACTICAL	R5 TAC 4		166.55000	N		166.55000	N		A	I/A TACTICAL
7	TACTICAL	R5 TAC 5		167.11250	N		167.11250	N		A	I/A TACTICAL
8	TACTICAL	CDF T11		151.44500	N	192.8	151.44500	N	192.8	A	I/A TACTICAL (TONE 16)
9	LOCAL GOV RPT	XTR-R		154.78500	N		158.76000	N	OST	A	TRINITY COUNTY COMMAND (TONE 10, 13)
10	MONUMENT COMMAND	MON CM2		171.53750	N	107.2	164.86250	N	107.2	A	MONUMENT COMMAND HAYFORK BALLY (TONE 10)
11	MONUMENT COMMAND	MON CM4		173.50000	N	107.2	165.81250	N	107.2	A	MONUMENT COMMAND BRUSH MOUNTAIN (TONE 10)
12	MONUMENT AIR TO GROUND	AG TAC		171.03750	N		171.03750	N		A	MONUMENT AIR TO GROUND BRUSH MOUNTAIN
13	AIR TO GROUND SECONDARY	AG08 SEC		166.87500	N		166.87500	N		A	I/A AIR TO GROUND SECONDARY
14	AIR TO GROUND PRIMARY	AG43 PRI		167.60000	N		167.60000	N		A	I/A AIR TO GROUND PRIMARY
15	Medical Coordination	CALCORD		156.07500	N	156.7	156.07500	N	156.7	A	MEDEVAC COORDINATION (TONE 6)
16	EMERGENCY AIR	GUARD 08		168.62500	N		168.62500	N	110.9	A	AIRGUARD EMERGENCY AIR (TONE 1)
<b>5. Special Instructions:</b> IMPORTANT!! This IA group is tone selectable. Older legacy DPH and GPH radios will need to select the proper tone for each channel change including CALCORD and AIRGUARD. DPH Commander radios and KNG P-150 radios will be able to tone select individual channels. Command Tones are suggestions.											
6. I-205 Prepared By: Communications Unit Leader						Name: K. Earle / K. Throop		Signature: 			





**INCIDENT RISK ANALYSIS**

**ICS (215A) DAY/NIGHT SHIFT**

BR/DV	HAZARDOUS ACTIONS – CONDITIONS	MITIGATIONS – WARNINGS – REMEDIES
ALL	STEEP TERRAIN & ROLLING DEBRIS	<ul style="list-style-type: none"> <li>• Maintain 8'-10' spacing when working &amp; walking.</li> <li>• Do not work above any personnel.</li> <li>• Evaluate necessity to send personnel in areas with limited access.</li> </ul>
ALL	HAZARD / DANGER TREES	<ul style="list-style-type: none"> <li>• Follow Hazard Tree Safety Guidelines (IRPG p.22.)</li> <li>• Limit number of personnel around snags and their exposure time</li> <li>• Fallers must be qualified for the trees being felled.</li> <li>• Be alert around hazard trees during wind events, even green trees.</li> <li>• The hazard zone extends a minimum of 2½ tree lengths.</li> <li>• Avoid parking vehicles or taking breaks under or near hazard trees.</li> </ul>
ALL	FIRE BEHAVIOR	<ul style="list-style-type: none"> <li>• Are you seeing what we have predicted?</li> <li>• Conduct thorough assessments before starting work.</li> <li>• Ensure LCES is in place</li> <li>• Plan &amp; communicate your exit strategy with your crew and adjacent resources.</li> <li>• Provide additional briefing for new resources and maintain communications.</li> </ul>
ALL	TRAFFIC HAZARDS AND DRIVING	<ul style="list-style-type: none"> <li>• Many roads are narrow and mid-slope, with soft shoulders. Allow heavy vehicles to pass on uphill side. Use spotters when backing or turning around.</li> <li>• Practice "Defensive Driving" techniques. Assume other drivers are fatigued and complacent.</li> <li>• Use warning lights when working on roads or traveling in smoke.</li> <li>• Drive at or below posted speed limits.</li> <li>• Use chock blocks, turn wheels into hill.</li> <li>• Be alert for wildlife. Dusk to Dawn pose the greatest potential for accidents.</li> </ul>
ALL	WILDLAND URBAN INTERFACE OPERATIONS	<ul style="list-style-type: none"> <li>• Maintain continuous Situational Awareness based upon the fire environment, observed fire behavior, hazards and incident objectives.</li> <li>• Refer to IRPG Page 12-16 for WUI preparation, preplanning, and hazards.</li> <li>• Be active and engage in defense preparations &amp; do not wait for the fire to arrive.</li> <li>• Beware of unknown chemicals when working near structures or garden plots.</li> <li>• Be decisive in tactical engagement. Know when to engage or not.</li> <li>• Establish management decision points, Safety Zones, TRA's, and Escape Routes.</li> </ul>
ALL	ACCOUNTABILITY	<ul style="list-style-type: none"> <li>• Know where your troops are at all times.</li> <li>• Know the plan, brief the plan, and implement the plan.</li> <li>• Ensure you have communications with adjoining forces, and be sure they know the plan.</li> <li>• Check in and out when traveling through Branches and Divisions.</li> <li>• If you see someone that looks out of place, stop, and ask what they're doing</li> <li>• As fire conditions escalate and your chasing spots, don't over commit.</li> <li>• Back off, regroup, and re-engage.</li> </ul>
ALL	COMMUNICATIONS	<ul style="list-style-type: none"> <li>• Share your Situational Awareness (hazards, changes, etc.) to those who also have a need.</li> <li>• Answer questions when asked by others. Ask for intel when you do not know the plan.</li> <li>• Ensure all personnel are familiar with the incident and IA communications plans.</li> </ul>
ALL	HEAT RELATED ILLNESS	<ul style="list-style-type: none"> <li>• Drink 2 to 1 water to sports drinks.</li> <li>• Take frequent breaks, minimum of 10 minutes every hour.</li> <li>• Recognize symptoms of HEAT RELATED ILLNESS which include low energy, cramping, headaches, dizziness, poor rest, poor eating habits, hot skin, and lack of sweating.</li> </ul>
ALL	INDIRECT LINE CONSTRUCTION	<ul style="list-style-type: none"> <li>• Establish and maintain LCES.</li> <li>• Locate line in favorable location, lighter fuels, and gentler topography when possible.</li> <li>• Utilize natural or existing barriers.</li> </ul>
ALL	AIR OPERATIONS	<ul style="list-style-type: none"> <li>• Follow "Aviation Watch-Out Situations" on page 46, IRPG.</li> <li>• Do not plan on air resources for tactical support or medical transportation.</li> <li>• Refer to page 58, IRPG for directing bucket drops.</li> <li>• Ensure positive communication with all air resources.</li> </ul>

**INCIDENT NAME:**

**Monument**

**OPERATIONAL PERIOD:  
0700 – 0700**

**August 10-11,2021**

Date/Time Prepared: 08/09/2021 – 1400 hrs



# Wildland Fire COVID-19 Screening Tool

## DO YOU HAVE ANY OF THESE SYMPTOMS?

Today or in the past 24 hours, have you had any of the following symptoms listed below, in addition to your normal work-related issues?

- Fever, felt feverish, or had chills? Repeated shaking with chills?
- Cough? Shortness of breath or difficulty breathing?
- Muscle pain? Headache? Sore throat?
- New loss of taste and/or smell?

If in doubt about any of these symptoms, consult a Physician.

In the past 14 days, have you had contact with a person known to be infected with the coronavirus (COVID-19)?

**\*Take temperature with touchless thermometer if available\***

## INSTRUCTIONS FOR SCREENING

- If resource is positive for any symptoms prior to mobilization **DO NOT MOBILIZE.**
- At Entries – Consider the adequate number of personnel needed for screening. Although medical personnel are ideal, screeners do not have to be medically trained.
  - o If resource is positive for any symptoms including fever (over 100.4) at entry **DO NOT ANNOUNCE-** ask to step aside.
  - o Escort sick individual to isolation area.
  - o Isolation support personnel should begin documentation. Have sick individual contact Supervisor for further direction.
  - o Notify public health officials.
  - o Have individual transported as appropriate.
  - o Protect and secure any collected Personal Identifiable Information or Personal Health Information.

***In the event that you, or personnel assigned to you, have any of the symptoms listed in the Wildland Fire COVID-19 Screening Tool:***

- *Do not enter ICP, Camps, or other facilities.*
- *Do not utilize the food unit or mobile sleepers.*

*Notify your incident supervisor, safety, or medical personnel. You will be directed to a location where assessment, testing, isolation and support services will be provided.*

**MONUMENT FIRE  
FINANCE PROCESS  
CA-SHF-001187**

Send **all** documents to [2021.monument.finance@firenet.gov](mailto:2021.monument.finance@firenet.gov) for all resources.

**Email Subject Line:** TIME/Resource Order No/Resource Name/Position Code  
(Example: TIME/O-200/John Q Public/OSC2)

Make sure to include the word **“TIME”** in the subject line.

Email all documents that pertain to your assignment (e.g. CTR’s, Shift Tickets, Vehicle Inspections, Contracts, etc).

If you have any question please call :

**Finance: (213) 431-4035 or (360) 605-6225**

**The incident supervisor certifies time worked by signing the CTR/Shift Ticket. An incident supervisor will certify CTR/Shift Ticket for each operational period which contain the following information:**

- On-Shift Time – Time of actual work, ordered standby, or compensable travel that has a specific start and ending time.
- Travel Time –Travel time shall be recorded on the CTR/Shift Ticket as follows:  
Travel to an Incident – Report travel time to an emergency incident on a CTR/Shift Ticket and include: Time of departure from point where travel began (e.g., official duty station, staging area, residence) if outside daily tour of duty. Record all travel time using the time zone of departure. Delays or layovers of over 3 hours at transfer points. Meal breaks. Time of arrival at incident.

**Please Call Finance (See Below): (213) 431-4035 or (360) 605-6225**

**Personnel Time**

C-1	Iron Mountain	C-3	South Idaho Regulars
E-5	CA-ENF Engine 353	E-126	Engine 6192
O-80	Cliff Piper	O-102	Tristan Jamieson

**Equipment Time:**

C-5	Firestorm	E-3	C2M2, LLC
E-13	Ben’s Trucking	E-80	Water Tender – Rock Creek



Local Government Resources on CFAA  
Please check in with me if you have not already

**OES JOB AIDS, FORMS, F-42 SAMPLES AND  
CFAA AGREEMENT**



**Your Region 3 OES AREP  
Patrick Titus  
916-634-9225**




# Human Resource Message

## Signs of Stress

Some signs of stress include anxiety, increased heart rate, increased muscle tone, digestive complaints, inability to sleep well, headaches and increased irritability.

## Coping with Stress

1. Track your stressors- Identify which situations create the most stress and how you respond to them. Did you raise your voice? Did you talk to someone about it? Did you take a walk?
2. Develop healthy responses- Instead of attempting to fight the stress, do your best to make healthy choices when you feel the tension rise.
3. Learn how to relax- Techniques such as meditation, breathing exercises, and mindfulness can help melt away stress. You can start by going for a walk in high stressful situations or doing a simple deep breathing exercise while walking to get your next meal. Learn to relax and joke with your team (workplace appropriate), laughter is one of the biggest coping mechanisms to relieve stress.
4. Recharge- When available take the time to recharge and avoid the chronic stress and burnout. During your off time, take the time to unwind so when your next shift comes up, you can come back able to perform your best.
5. Talk to your supervisor- Employee health is a major contribution to the success of the workplace. Start by having a conversation with your supervisor, the purpose of this is not to lay out all of your complaints, but rather to come up with an effective plan to manage the stressors you have identified, so you can perform at your best while on the job.



HRSP: Andrea Cabida, 707-330-9939  
[Andrea.cabida@usda.gov](mailto:Andrea.cabida@usda.gov)

HRSP Trainee: Armando Vargas, 707-980-2864  
[Armando.vargas@usda.gov](mailto:Armando.vargas@usda.gov)

# INFORMATION SECTION



**Public/Media Information Line: 530-628-0039**

**InciWeb:** <https://inciweb.nwcg.gov/incident/7750/>

**Facebook:** [www.facebook.com/ShastaTrinityNF](http://www.facebook.com/ShastaTrinityNF)

**Twitter:** <https://twitter.com/ShastaTrinityNF>

## **Willow Creek Camp PIO Contact**

Jim Mackensen: 530-701-1437

## **Weaverville Camp**

Phyllis Swanson - 530-227-2176

## **Redding ICP PIO Contact**

Nathan Judy: 626-716-0846

**IF** you have photos or video from this fire please **SCAN** the QR code below and send your photos and videos directly to us.

### **REMEMBER:**

- Make sure Firefighters are wearing all PPE
- Give us the time and date, location, crew or person shown, etc.
- Show your Agency in a positive light, be professional.
- Do not take photographs of accidents, injuries, near misses, etc.



**Other items the Information Section can assist you  
with**

**LOST & FOUND  
MAIL DROPOFF (with postage)  
PACKAGE PICK-UP (MUST HAVE YOUR E/O NUMBER ON LABEL)**

Until satellite camps are established, we are using the ICP for package delivery.

**ICP Mail address:  
Holiday Inn Redding Hotel  
1900 Hilltop Drive  
Redding, CA 96002**

**Media Access Law**

Media – the California State Penal Code 409.5(D) allows for media to enter scenes of disaster, riot or civil disturbance. Properly identified members of the news media should not be restricted from entering locations specific within the penal code. However, this does not include crime scenes, private property and the new media may not interfere with incident operations. Please always treat the media with courtesy and respect and advise the public information office if there are any issues.

Photographs and videos of the incident – Please refrain from posting incident related videos to your social media. It may be unsafe to shoot photos or video and a firefighter who is concentrating on a camera may lose their situational awareness. When this happens, it could reflect poorly on all that are assigned to the incident.

Please email photo submissions to: [2021.monument@firenet.gov](mailto:2021.monument@firenet.gov)

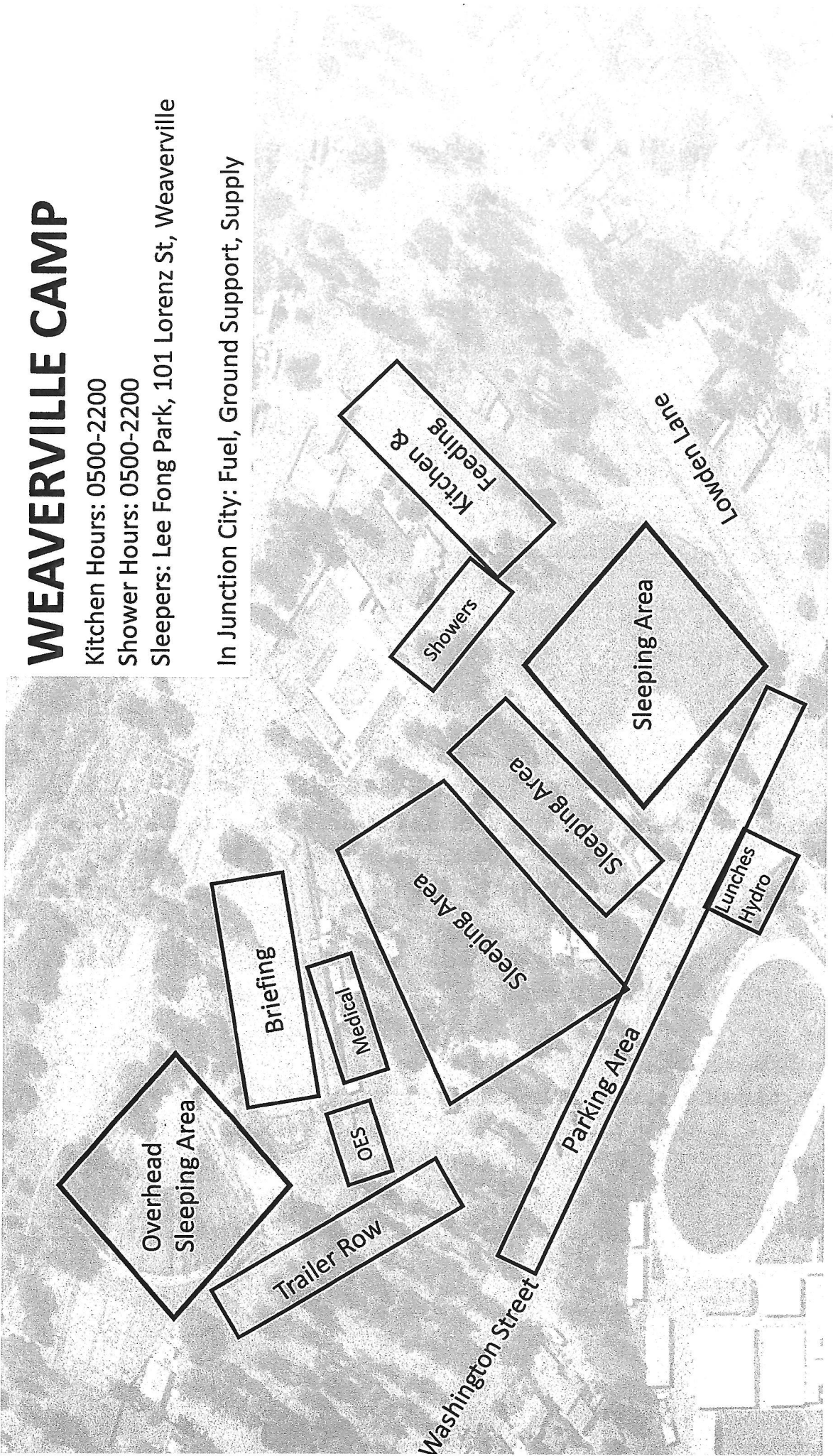
# WEAVERVILLE CAMP

Kitchen Hours: 0500-2200

Shower Hours: 0500-2200

Sleepers: Lee Fong Park, 101 Lorenz St, Weaverville

In Junction City: Fuel, Ground Support, Supply





## LINE ORDER FORM

ORDER #	DATE & TIME ORDERED Received from the Line	WHO PLACED ORDER DIVS, OPS, etc...	DELIVER to (DIV, Helispot, DP, etc.) Division, Heli-Spot, Drop Point, etc.	MODE of DEVIVERY Drive, Helo, pick-up			
<b>Order Received in Communications By:</b>				<u>TIME:</u>			
<b>Communications Relayed/Placed the Order To:</b>				<u>TIME:</u>			
<b>Order Shipped to the Line By (Name):</b>				<u>TIME:</u>			
ITEM#	DESCRIPTION			AMOUNT			
1	<b>1,000 Foot Hose Lay:</b> Includes the following 10 lengths, 1 1/2" x 100' Hose. 10 lengths, 1" x 100' Hose. 10ea. 1 1/2" Gated Wyes. 10ea. 1 1/2" to 1" Reducers. 10ea. 1" Nozzles.						
2	<b>2,000 Foot Hose Lay:</b> Includes the following 20 lengths, 1 1/2" x 100' Hose. 20 lengths, 1" x 100' Hose. 20ea. 1 1/2" Gated Wyes. 20ea. 1 1/2" to 1" Reducers. 20ea. 1" Nozzles.						
3	<b>3,000 Foot Hose Lay:</b> Includes the following 30 lengths, 1 1/2" x 100' Hose. 30 lengths, 1" x 100' Hose. 30ea. 1 1/2" Gated Wyes. 30ea. 1 1/2" to 1" Reducers. 30ea. 1" Nozzles.						
ITEM#	REQUESTED ITEM	NFES#	AMOUNT	ITEM#	REQUESTED ITEM	NFES#	AMOUNT
4	Backpack Pump, 5 gallon	1149		26	Batteries, "AA", (package)	0030	
5	Foam, 5 gallon	1145		27	Gasoline, Unleaded (gallon)		
6	Hose, 3/4 inch, 50 ft. length	1016		28	Oil, 2 Cycle Mix (quart)	0341	
7	Hose, 1 inch, 100 ft. length	0966		29	Diesel, straight (gallon)		
8	Hose, 1 1/2 inch, 100 ft. length	0967		30	Oil, Bar & Chain (gallon)	1880	
9	Increaser, 3/4" to 1"	2235		31	Fusees (box)	0105	
10	Increaser, 1" to 1 1/2"	0416		32	Torch, Drip Torch ea.	0241	
11	Nozzle, Garden 3/4 inch	0136		33	Mix, Drip Torch 3-1, 5 gal.		
12	Nozzle, Forester, 1"	0024		34	Flagging, Ribbon, Color/Roll		
13	Nozzle, KK Type, 1"	1081		35	Washcloth, Waterless	0206	
14	Nozzle, KK Type, 1 1/2"	1082		36	Water, Cubi, 5 gallon ea.	0048	
15	Reducer, 1" to 3/4"	0733		37	Water, Bottled, (case)		
16	Reducer, 1 1/2" to 1"	0009		38	Sports Drink, Gatorade (case)		
17	Tee, Hoseline, 1"x1"x 3/4"	1809		39	Food, MRE's (12 per Box)	1842	
18	Tee, Hoseline, 1"x1"x 1"	2240		40	Pump Kit, High Pressure	0870	
19	Tee, Hoseline, 1 1/2" x 1 1/2" x 1"	0230		41	Pump, High Pressure	0148	
20	Wye, Gated, 3/4" inch	0904		42	Pump Kit, Light Weight	0670	
21	Wye, Gated, 1"	0259		43	Sprinkler Kit	1048	
22	Wye, Gated, 1 1/2"	0231		44	Pump Kit, Volume	6041	
23	Tank, Collapsible. Capacity Gallons?			45	Mop-Up Kit	0772	
24	Tank, Folding/Frame. Capacity ??						
25	Wrap, Structure (roll)	0881					

Date and Time Needed: \_\_\_\_\_ Point of Contact at Delivery Location: \_\_\_\_\_

**OTHER / NOTES:**

## LINE ORDER FORM

ORDER #	DATE & TIME ORDERED Received from the Line	WHO PLACED ORDER DIVS, OPS, etc...	DELIVER to (DIV, Helispot, DP, etc.) Division, Heli-Spot, Drop Point, etc.	MODE of DEVIVERY Drive, Helo, pick-up			
<b>Order Received in Communications By:</b>				<b>TIME:</b>			
<b>Communications Relayed/Placed the Order To:</b>				<b>TIME:</b>			
<b>Order Shipped to the Line By (Name):</b>				<b>TIME:</b>			
ITEM#	DESCRIPTION			AMOUNT			
1	<b>1,000 Foot Hose Lay:</b> includes the following 10 lengths, 1 1/2" x 100' Hose. 10 lengths, 1" x 100' Hose. 10ea. 1 1/2" Gated Wyes. 10ea. 1 1/2" to 1" Reducers. 10ea. 1" Nozzles.						
2	<b>2,000 Foot Hose Lay:</b> includes the following 20 lengths, 1 1/2" x 100' Hose. 20 lengths, 1" x 100' Hose. 20ea. 1 1/2" Gated Wyes. 20ea. 1 1/2" to 1" Reducers. 20ea. 1" Nozzles.						
3	<b>3,000 Foot Hose Lay:</b> Includes the following 30 lengths, 1 1/2" x 100' Hose. 30 lengths, 1" x 100' Hose. 30ea. 1 1/2" Gated Wyes. 30ea. 1 1/2" to 1" Reducers. 30ea. 1" Nozzles.						
ITEM#	REQUESTED ITEM	NFES#	AMOUNT	ITEM#	REQUESTED ITEM	NFES#	AMOUNT
4	Backpack Pump, 5 gallon	1149		26	Batteries, "AA", (package)	0030	
5	Foam, 5 gallon	1145		27	Gasoline, Unleaded (gallon)		
6	Hose, 3/4 inch, 50 ft. length	1016		28	Oil, 2 Cycle Mix (quart)	0341	
7	Hose, 1 inch, 100 ft. length	0966		29	Diesel, straight (gallon)		
8	Hose, 1 1/2 inch, 100 ft. length	0967		30	Oil, Bar & Chain (gallon)	1880	
9	Increaser, 3/4" to 1"	2235		31	Fusees (box)	0105	
10	Increaser, 1" to 1 1/2"	0416		32	Torch, Drip Torch ea.	0241	
11	Nozzle, Garden 3/4 inch	0136		33	Mix, Drip Torch 3-1, 5 gal.		
12	Nozzle, Forester, 1"	0024		34	Flagging, Ribbon, Color/Roll		
13	Nozzle, KK Type, 1"	1081		35	Washcloth, Waterless	0206	
14	Nozzle, KK Type, 1 1/2"	1082		36	Water, Cubi, 5 gallon ea.	0048	
15	Reducer, 1" to 3/4"	0733		37	Water, Bottled, (case)		
16	Reducer, 1 1/2" to 1"	0009		38	Sports Drink, Gatorade (case)		
17	Tee, Hoseline, 1"x1"x 3/4"	1809		39	Food, MRE's (12 per Box)	1842	
18	Tee, Hoseline, 1"x1"x 1"	2240		40	Pump Kit, High Pressure	0870	
19	Tee, Hoseline, 1 1/2" x 1 1/2" x 1"	0230		41	Pump, High Pressure	0148	
20	Wye, Gated, 3/4" inch	0904		42	Pump Kit, Light Weight	0670	
21	Wye, Gated, 1"	0259		43	Sprinkler Kit	1048	
22	Wye, Gated, 1 1/2"	0231		44	Pump Kit, Volume	6041	
23	Tank, Collapsible. Capacity Gallons?			45	Mop-Up Kit	0772	
24	Tank, Folding/Frame. Capacity ??						
25	Wrap, Structure (roll)	0881					

Date and Time Needed: \_\_\_\_\_ Point of Contact at Delivery Location: \_\_\_\_\_

**OTHER / NOTES:**

### UNIT LOG (ICS 214)

<b>1. Incident Name:</b>  <p style="text-align: center;">Monument Fire</p>	<b>2. Operational Period:</b>	Date From: 8/10/21 Time From: 0700	Date To: 8/11/21 Time To: 0700
--	-------------------------------	---------------------------------------	-----------------------------------

<b>3. Unit Name/Designators</b>	<b>4. Unit Leader (Name and ICS Position)</b>
---------------------------------	---

5. Personnel Assigned/Designators		
NAME	ICS POSITION	HOME BASE

6. Activity Log (Continue on Reverse)	
TIME	MAJOR EVENTS

<b>7. Prepared By:</b>	<b>Date/Time:</b>	<small>NIMS IAP</small>
------------------------	-------------------	-------------------------



<b>MEDICAL PLAN</b>		1. INCIDENT NAME: Monument		2. DATE PREPARED: August,08, 2021		3. TIME PREPARED: 1600		4. OPERATIONAL PERIOD 08/010/21-08/11/21 0700-0700					
<b>5. INCIDENT MEDICAL AID STATIONS</b>													
MEDICAL AID STATIONS				LOCATION				ALS					
								YES		NO			
Frontline Medical				Weaverville Base 230 Washington St, Weaverville, CA.				XX					
Frontline Medical				Willow Creek Base 100 Kimtu Rd, Willow Creek, CA 95573				XX					
<b>6. TRANSPORTATION</b>													
<b>A. Ambulance Services</b>													
NAME			LOCATION			PHONE			ALS				
									YES		NO		
Rescue Ambulance (RA) 763			Pigeon Point / DP-121						XX				
REMS 1			HWY 299/DP-60 1000-0200						XX				
Arcata Ambulance 4			Willow Creek						XX				
<b>B. AIR AMBULANCE</b>													
NAME				LOCATION				ALS		BLS			
Reach				Redding				XX					
PHI				Redding				XX					
CHP H-14,16 (Hoist Day)				Redding				XX					
Cal Fire H-902				Kneeland, Day Only						XX			
Cal. National Guard C-820 (Hoist-Night)				Redding 2000-0800				XX					
<b>7. HOSPITALS</b>													
NAME		ADDRESS		TRAVEL TIME AIR GRND		PHONE		TRAUMA		HELIPAD		BURN CENTER	
								Yes No		Yes No		Yes No	
Mercy Medical Center		2175 Rosaline Ave Redding, Ca 40°35.60' N, 122°23.34' W		25 Min 1.5Hrs.		(530) 225-7201		L-2		XX		XX	
Shasta Regional Hospital		1100 Butte St. Redding 40°58.53' N, 122°38.69' W		25 Min 1.5Hrs.		(530) 244-5353		XX		XX		XX	
Trinity Hospital		60 Easter Ave. Weaverville, Ca		N/A 20 Min		(530) 623-5541		XX		XX		XX	
U.C. Davis Medical Center		2315 Stockton Blvd. Sacramento, Ca. 38°33.32' N 121°27.35' W		1 Hr. 3 Hrs.		(916) 703-6576		L-1		XX		XX	
St. Joseph Medical Center		2700 Dolbeer St. Eureka, Ca. 40°47.03' N 124°08.80' W		20 Min. 1.5 Hrs.		(707) 269-4250		XX		XX		XX	
Mad River Community Hospital		3800 Janes Rd. Arcata, Ca. 40°53.72' N 124°05.45' W		20 Min. 1.5 Hrs.		(707) 826-8264 Extension #1		XX		XX		XX	
<b>8. MEDICAL EMERGENCY PROCEDURES</b>													
<b><u>"RED IWI" MEDICAL-EMERGENCY PLAN:</u></b>						<b><u>"Yellow or Green" NON-EMERGENCY MEDICAL PLAN:</u></b>							
<ul style="list-style-type: none"> <li>Contact Communications on <b>Command</b> and declare you have a <b>RED IWI</b></li> <li>Following the 8-Line on the back of the IAP or page 118 of the 2018 IRPG</li> <li>Tell them <b>Who</b> you are, <b>Where</b> you are at, <b>What</b> you have, and <b>What</b> you need.</li> <li>Update Communications once the patient has been transported.</li> <li>Close the loop with MEDL at the end of shift.</li> </ul>						<ul style="list-style-type: none"> <li>Contact Division / Communications and declare you have a <b>"Non-Emergency Medical."</b></li> <li>Complete the 8-line if needed and turn it in to the medical unit at the end of the shift.</li> </ul>							
9. PREPARED BY MEDL – Robert Russell						10. REVIEWED BY SOF1- Dave Welch							

Medical Incident Report					
<p>FOR A <b><u>NON-EMERGENCY INCIDENT</u></b>: WORK THROUGH CHAIN OF COMMAND TO REPORT AND TRANSPORT INJURED PERSONNEL AS NECESSARY.</p> <p>FOR A <b><u>MEDICAL EMERGENCY</u></b>: IDENTIFY ON SCENE INCIDENT COMMANDER BY NAME AND POSITION AND ANNOUNCE "MEDICAL EMERGENCY" TO INITIATE RESPONSE FROM COMMUNICATIONS</p>					
<p><b>Use the following items to communicate situation to communications/dispatch.</b></p>					
<p><b>1. CONTACT COMMUNICATIONS / DISPATCH</b> (Verify correct frequency prior to starting report)  <i>Ex: "Communications, Div. Alpha. Stand-by for Emergency Traffic."</i></p>					
<p><b>2. INCIDENT STATUS:</b> <i>Provide incident summary (including number of patients) and command structure.</i>  <i>Ex: "Communications, I have a Red priority patient, unconscious, struck by a falling tree. Requesting air ambulance to Forest Road 1 at (Lat./Long.) This will be the Trout Meadow Medical Incident, IC is TFLD Jones. EMT Smith is providing medical care."</i></p>					
<p>Severity of Emergency AND Transport Priority (priority 1, 2, 3)</p>	<p><input type="checkbox"/> <b>RED / PRIORITY 1 Life or limb threatening injury or illness. Evacuation need is IMMEDIATE</b>  <i>Ex: Unconscious, difficulty breathing, bleeding severely, 2° - 3° burns more than 4 palm sizes, heat stroke, disoriented.</i></p> <p><input type="checkbox"/> <b>YELLOW / PRIORITY 2 Serious Injury or illness. Evacuation may be DELAYED if necessary.</b>  <i>Ex: Significant trauma, unable to walk, 2° - 3° burns not more than 1-3 palm sizes.</i></p> <p><input type="checkbox"/> <b>GREEN / PRIORITY 3 Minor Injury or illness. Non-Emergency transport</b>  <i>Ex: Sprains, strains, minor heat-related illness.</i></p>				
<p>Nature of Injury or Illness &amp; Mechanism of Injury</p>			<p style="text-align: center;"><i>Brief Summary of Injury or Illness (Ex: Unconscious, Struck by Falling Tree)</i></p>		
<p>Transport Request</p>			<p style="text-align: center;"><i>Air Ambulance / Short Haul/Hoist Ground Ambulance / Other</i></p>		
<p>Patient Location</p>			<p style="text-align: center;"><i>Descriptive Location &amp; Lat. / Long. (WGS84)</i></p>		
<p>Incident Name</p>			<p style="text-align: center;"><i>Geographic Name + "Medical" (Ex: Trout Meadow Medical)</i></p>		
<p>On-Scene Incident Commander</p>			<p style="text-align: center;"><i>Name of on-scene IC of Incident within an Incident (Ex: TFLD Jones)</i></p>		
<p>Crew Patient Care</p>			<p style="text-align: center;"><i>Name of Care Provider (Ex: EMT Smith)</i></p>		
<p><b>3. INITIAL PATIENT ASSESSMENT:</b> <i>Complete this section for each patient as applicable (start with the most severe patient)</i></p>					
<p>Agency Affiliation: (NO PATIENT NAMES)</p>		<p style="text-align: center;">Federal                      Contractor                      Local Government</p>			
<p>Patient Assessment:      Age:              Weight:              Chief Complaint:</p>					
<p>(If pertinent to Injury)      Skin Signs: (color/moisture/temp)              Level of Consciousness:              BP:              HR:              Respirations:</p>					
<p>Treatment:</p>					
<p><b>4. TRANSPORT PLAN:</b></p>					
<p>Evacuation Location (<i>drop point, intersection, helispot, Lat. / Long, hazards</i>)</p>			<p>Patient's ETA to Location:</p>		
<p><b>5. ADDITIONAL RESOURCES / EQUIPMENT NEEDS:</b></p> <p><i>Paramedic / EMT - Crews - Immobilization Devices - AED - Oxygen - Trauma Bag - IV/Fluid(s) - Splints - Rope rescue - Wheeled litter - HAZMAT - Extrication</i></p>					
<p><b>6. COMMUNICATIONS: Identify State Air/Ground EMS Frequencies and Hospital Contacts as applicable</b></p>					
Function	Channel Name/Number	Receive (RX)	Tone/NAC *	Transmit (TX)	Tone/NAC *
COMMAND					
AIR-TO-GRND					
<p><b>7. CONTINGENCY: Considerations: If primary options fail, what actions can be implemented in conjunction with primary evacuation method? Be thinking ahead.</b></p>					
<p><b>8. ADDITIONAL INFORMATION: Updates/Changes, etc.</b></p>					
<p><b>REMEMBER: Confirm ETA's of resources ordered. Act according to your level of training. Be Alert - Keep Calm - Think Clearly - Act Decisively</b></p>					
<p><b>*** Follow up with MEDL upon return to ICP ***</b></p>					