




Monument Fire North Zone

August 27 - 28, 2021
0700 Friday – 0700 Saturday



CA-SHF-001187
P5N7GJ (0514)

For Public Information call: 530-628-0039



Operational Briefing, Check in form, IAP, Extension/Crew
Swap Forms, Maps, DEMOB, Evaluations, and Finance

24-HOUR COVID HOTLINE 425-500-9472

Report symptoms such as fever/chills, difficulty breathing, congestion, etc. to
your supervisor or medic.

COVID DIRECTIONS

FEELING SICK?



Isolate yourself



Call the Covid Hotline

425-500-9472



GET TESTED!

TEST NEGATIVE?

Go see Medical

TEST POSITIVE?

Isolation for 10 days as per
County health direction



Covid Coordinator will make appropriate
arrangements on a case by case basis



Report possible contact exposures to
Covid Coordinator:

425-500-9472

¿Se siente enfermo?



Aíslese, aléjese de otros



Llame a la línea de COVID

425-500-9472



¡HÁGASE LA PRUBA!

SALIÓ NEGATIVO?

Vea al paramédico para recibir
medicina para el resfrió

SALIÓ POSITIVO?



Aislarse por 10 días por indicación de salud
pública del condado



El coordinador de incidentes de
COVID hará los arreglos adecuados
del caso.



Reporte al Coordinador de COVID en caso de
posible contacto:

425-500-9472

INCIDENT OBJECTIVES (ICS 202)

1. Incident Name: Monument North	2. Operational Period: Date From: FRI 08/27 Date To: SAT 08/28 Time From: 0700 Time To: 0700
Management Objectives:	
<ul style="list-style-type: none"> • Provide for firefighter and public safety by developing and implementing sound strategies and tactics that take into account values, risk, resource availability, and probability of success. • Protect businesses, homes, and property in and around the communities of Del Loma, Big Bar, Big Flat, Burnt Ranch, Cedar Flat, Helena, Junction City, Douglas City, Weaverville, Hayfork, and Hyampom, and elsewhere within the planning area. Where possible, take actions to reduce the amount of time that residents must remain evacuated from their homes. • Protect Highway 299 and Highway 3 corridor infrastructure, PG&E and TPUD electrical infrastructure, communications sites, and other public and private infrastructure within the planning area. • Protect values within the Trinity Alps Wilderness, the Trinity Wild and Scenic River corridor, and the Pattison Proposed Wilderness, including habitat for anadromous fish and other endangered and sensitive species. • Protect private and public timber values including a progeny-plantation site south of the fire. • Protect cultural and historic values near Hayden Flat Campground, Ironside Lookout, and elsewhere in the planning area. • Provide initial attack air support for new starts within the incident TFR. Coordinate response with the local unit. • Maintain and enhance relationships with agency partners, cooperators, stakeholders, and the public through timely and accurate information exchange. Ensure long-term strategies are communicated. • Coordinate with CAL FIRE Team 5 to provide a unified strategy and consistent public messaging for the North and South Zones. • Follow CDC, local, state, and federal COVID-19 mitigation guidance and protocols to reduce exposure and protect firefighters and the public from virus spread. 	
Control Objectives:	
<ul style="list-style-type: none"> • Keep the fire north of Highway 3 and Highway 36 • Keep the fire south of Siskiyou and Trinity County line, while preserving wilderness characteristics. • Keep the fire east of the South Fork of the Trinity River and the New River. • Keep the fire west of Highway 3 	
4. Operational Period Command Emphasis:	
Yesterday we managed three separate IWI incidents. These were reminders that despite all of our mitigations we are doing a dangerous job. Take the time this shift to review our IWI processes and ensure everyone you are working with is informed on how to initiate a medical response.	
5. General Situational Awareness:	
Fatigue manifests in many ways that can become a hazard to you and others. It is critical to identify this when it begins to happen. Acknowledge and mitigate fatigue before it plays out and wrecks your day!	
6. Incident Action Plan (the items checked below are included in this Incident Action Plan):	
<input checked="" type="checkbox"/> ICS 203 <input checked="" type="checkbox"/> ICS 206 <input checked="" type="checkbox"/> ICS 204 <input type="checkbox"/> ICS 207 <input checked="" type="checkbox"/> ICS 205 <input checked="" type="checkbox"/> Map/Chart <input type="checkbox"/> ICS 205A <input checked="" type="checkbox"/> Weather Forecast	Other Attachments: <input checked="" type="checkbox"/> Fire Behavior <input checked="" type="checkbox"/> Safety <input checked="" type="checkbox"/> Unit Log
7. Prepared by: Name: Peter Butteri Position/Title: PSC1	Signature:
8. Approved by Incident Commander: Name: Norm McDonald	Signature:
ICS 202	IAP Page ____ Date/Time: 08/26/2021 2000

FINAL

ORGANIZATION ASSIGNMENT LIST (ICS 203)

1. Incident Name:		2. Operational Period: 24 HR	
MONUMENT NORTH		Date/Time From: 08/27/2021 0700 FRI	Date/Time To: 08/28/2021 0700 SAT
3. Incident Commander(s) and Command Staff:		5. Planning Section:	
IC/UC	NORM MCDONALD CHUCK RUSSELL (T)	CHIEF	ADAM KOHLEY; PETER BUTTERI MIKE WILLIAMS (T); BRANDON PADRON (T); CASEY BOESPFLUG (T)
SAFETY OFFICER	TOM HUDSON, KIM LEMKE TOM GREILING (T)	RESOURCES UNIT	MATT REECE; LISA SAPERSTEIN (T) JULIE VORACHEK (T); JOHN HUNTER (T)
FIELD SAFETY	CRAIG COWIE	SITUATION UNIT	MIKE BUTTERI; KRISTY HAJNY (T); DARREN FINLEY(T)
INFORMATION OFFICER	KALE CASEY; AL NASH SAM HARREL (T); TIM MOWRY (T); ANDY LYON (T)	DOCUMENTATION UNIT	CHRIS OELSCHLAGER
LIAISON OFFICER	MICHELLE WESTON; TOM KURTH CATHY HARMS TORDOFF (T)	DEMOBILIZATION UNIT	ALAN MARTIN; FRED NOACK
HUMAN RESOURCES	TODD BUCHHOLZ	FIRE BEHAVIOR ANALYST	ERIK VALDEZ (T)
READ COORDINATOR	ERICA LAMB	TRAINING SPECIALIST	JIM MITCHELL
4. Agency/Organization Representative(s):		GIS SPECIALIST	ANDY KIRSCH; CRAIG GALLAGHER JUSTIN SHEDD; KENNY KLEWEIN (T)
Agency/Organization	Name	TECHNOLOGY SUPPORT SPECIALIST	BILL BEACH; HANNAH SEMOCK
SHF AA	TED MCARTHUR KARI OTTO (T)	INCIDENT METEOROLOGIST	ANGIE ENYEDI
SHF AR	TARA JONES	LONG TERM ANALYST	CHRIS MOORE
SHF FIRE STAFF	KEVIN OSBORNE	STATUS/CHECK IN	MILES GOSSETT (T)
SRF AR	RUTH ESPERANZ; MARK DEPERRO BRIAN DAVIS	6. Logistics Section:	
BLM AA	JENNIFER MATA	CHIEF	TIM DURBY; JERRI WEBSTER; JANETLADD ALYSA JOHNSON ; JOHN KAUTT ; GENE BEAUDOIN
BLM AR	ROB WINKLER	SUPPLY UNIT	DUANE BENNETT
TRINITY COUNTY OES	ED PRESTLEY KRISTY ANDERSON	FACILITIES UNIT	GARY HAMILTON CORY SHANNON (T)
CAL FIRE TEAM 5	TODD HOPKINS	GROUND SUPPORT UNIT	DANE SMIGLESKI; ALBERT MACICA RHETT BURKMAN (T)
CAL TRANS	MICHAEL WEBB	COMMUNICATIONS UNIT	ROSS ATKINSON GREGORY LOQUIST (T)
CHP	BRANDON LALE	MEDICAL UNIT	MEREDITH LUND GREGORY CHAVEZ
PGE	DAVE HOTCHKISS	FOOD UNIT	JEFF NAUMAN
TRINITY CO. SHERIFFS	TIM SAXON BRIAN WARD	BASE CAMP MANAGER	CHRISTOPHER INFANTE JEN HROBAK (T) ; JESSICA O'CONNOR (T)
CAL OES	PAT TITUS MARK COURSON		
AMERICAN RED CROSS	ANDREW BOGAR		
CCC	ROGELIO RAMOS ERIK JEFFREYS (T)		
AIR RESOURCE ADVISOR	JOSH HALL		
LEAD READ	RUPERT NOWLIN		
9. Prepared By:	Name: MATTHEW REECE	Position/Title: RESL	Signature:
ICS 203	IAP Page	Date/Time: 08/26/2021 2000	

ORGANIZATION ASSIGNMENT LIST (ICS 203)

1. Incident Name:		2. Operational Period: 24 HR	
MONUMENT NORTH		Date/Time From: 08/27/2021 0700 FRI	Date/Time To: 08/28/2021 0700 SAT
7. Operations Section:		CHIEF	LUANN GROVER BONNIE AMARAL
FIELD OPERATIONS	JON GLOVER		
PLANNING OPERATIONS	KAREN SCHOLL; ISAIAH FISCHER (T) RANDY FOLAND (T), WEAVERVILLE		PROCUREMENT UNIT JASON BRANDT
STRATEGIC OPERATIONS	BRAD WASHA		COMPENSATION UNIT SEAN HAGGERTY (WILLOW CREEK) BARB HAXBY (WEAVERVILLE)
			COST UNIT JIM ELEAZER TINA DONAHUE (T)
Branch	1		
BRANCH DIRECTOR	BRANDEN PETERSEN DOUG CUPP (T)		
DIVISION/GROUP	A	GORDON MEYER LUKE LANGHORST (T)	
DIVISION/GROUP	RIVER GROUP WEST	TBD	
DIVISION/GROUP	E	BRIAN TAI LARRY WEDDLE (T)	
DIVISION/GROUP	G	UNSTAFFED	
Branch	10		
BRANCH DIRECTOR	CLINTON NORTHWAY		
DIVISION/GROUP	U	JAMIE MAYOR JACOB BAILEY (T)	
DIVISION/GROUP	M	UNSTAFFED	
Branch	NIGHT		
BRANCH DIRECTOR	TOGIE WIEHL TRENT GIRARD (T)		
DIVISION/GROUP	A/E	STEVE ABBOTT	
DIVISION/GROUP	W/Z	HUGH FAIRFIELD-SMITH JULIE PODANY (T)	
Branch	40		
BRANCH DIRECTOR	JAKE LIVINGSTON CHRISTOPHER WENNOGLE (T)		
DIVISION/GROUP	NORTH CONTINGENCY	BEN ENGELHARDT TRAVIS MCCABE (T)	
DIVISION/GROUP	W	LOGAN BALLESTEROS (T)	
DIVISION/GROUP	Z	KRIS DUDLEY JUSTEN JOHANSEN (T)	
DIVISION/GROUP	STAGING		
7b. Air Operations Branch:			
AIR OPS BRANCH DIRECTOR	MIKE MAGUIRE		
AIR SUPPORT SUPERVISOR	GREG SCULLY JOHN SULLIVAN (T) ; SETH ROSS (T)		
8. Finance/Administration Section:			
9. Prepared By:	Name: MATTHEW REECE	Position/Title: RESL	Signature:
ICS 203	IAP Page	Date/Time: 08/26/2021 2000	

Monument North Zone Fire Weather Forecast

FORECAST NO: 24
PREDICTION FOR: Fri 0700 to Sat 0700
SHIFT DATE: August 27, 2021
FORECAST ISSUED: 2000 PDT August 26, 2021

FIRE NAME: Monument Fire – North Zone
UNIT: SHF
SIGNED: *Angie Enyedi*
Incident Meteorologist 904-318-4041

CRITICALLY LOW HUMIDITY UNDER NORTHERLY WINDS

DISCUSSION: Hotter and much drier today under northerly transport winds. A dry NNE flow develops tonight, with poor humidity recovery and smoke settling into drainages through daybreak Saturday.

FRIDAY WEATHER: Smoke & haze, with partial clearing into afternoon from west to east.

MAX TEMPERATURES: 80-93°F. Ridges 70s.
MIN HUMIDITY: 12-25%.
20 FT WINDS: Ridges: Morning: NNE 4-7 mph, gusts near 12 mph.
Afternoon: NNW 4-8 mph, gusts 15-20 mph.
Drainages: Morning: NNE 3-5 mph, gusts 10 mph in aligned N-S drainages.
Elsewhere, down canyon 2-4 mph, gusts 6 mph.
Afternoon: Up-canyon 5-8 mph after 1400, gusts 20-25 mph. Strongest winds within Trinity River basin.

LAL: 1 **CWR:** 0% **HAINES INDEX:** 4
MIXING HEIGHT: 800 ft AGL increasing up to 7,000 ft AGL in the afternoon.
TRANSPORT WIND: NNE to NNW 10-15 mph

FRIDAY NIGHT WEATHER: Dispersed smoke in evening, settling into drainages after midnight.

MIN TEMPERATURES: 50-60°F, warmest in thermal belts above 1500 feet
MAX HUMIDITY: Drainages: Moderate: 40-50% Ridges: Poor: 25-40%
20 FT WINDS: Ridges: Through 0000: NNW to N 4-8 mph, gusts near 20 mph.
0000-0600: NNE to ENE 4-7 mph, gusts 10 mph.
Drainages: Through 0000: Upcanyon 4-7 mph, gusts 15-20 mph.
0000-0600: Down-canyon 3-6 mph, gusts 10 mph.
Stronger downcanyon wind potential in N-S drainages (includes North Fork Trinity & Canyon Creek)

LAL: 1 **CWR:** 0% **HAINES INDEX:** 2
MIXING HEIGHT: 7,000 ft AGL early evening decreasing to 700 ft AGL overnight
TRANSPORT WIND: NNE to ENE 10 mph

OUTLOOK

Hot and critically dry Saturday and Sunday with poor humidity recovery under smoke. North to northeast winds develop Friday night into Saturday, then winds transition to south to southwest Sunday, remaining light.

Monument RAWs



FIRE BEHAVIOR FORECAST

FORECAST NUMBER: 23	INCIDENT TYPE: Wildfire
FIRE NAME: Monument - North Zone	OPERATIONAL PERIOD: Day/Night Shift, August 27, 2021
DATE ISSUED: August 26, 2021	TIME ISSUED: 1800
UNIT: Shasta-Trinity National Forest	PREPARED BY: <i>Erik Valdez</i> – FBAN(t); <i>J. Bradley Washa</i> – FBAN

INPUTS

WEATHER SUMMARY: See Fire Weather Forecast for Details

High temperatures and low RH set in, influenced by northerly winds and low overnight recovery.

TEMP: Max 80-93, Min 50-60 **RH:** Min 12-25%, Max 40-60% **Wind:** NE→NW 10-15 Gust 15-20

Fuels and Fire Behavior Advisory in effect for Northern California Geographic Area

- Hot and dry conditions build as the weather pattern extend for the next 3 days.
- Light NE flow will continue and likely will bring in smoke from the River Complex early in the morning, but switch to a steady NW wind and push out the smoke throughout the day.
- Temperatures will facilitate terrain influenced winds by mid to late afternoon.
- Relatively low overnight RH recovery is expected on ridgelines as NE winds brings in drier air.
- At all elevations, fuels are **critically dry** in all size classes, both live and dead and trending drier.
- Fuels driven spread is possible when terrain is favorable even during times of limited ventilation.
- Fine Fuels: 6%-exposed and 8%-shaded; 1000-hr 7%; ERC-G 77 (93th percentile)

OUTPUTS - FIRE BEHAVIOR

GENERAL:

The highest temperatures and lowest RHs of the past two weeks will set in over the fire, this pattern is expected to last 3-4 days. Relatively steady NW wind should clear out the smoke cap to allow surface fuels to dry out and bring probability of ignition to near 100% Torching and spotting is expected to intensify, and moderate to high intensity backing and flanking conditions are expected throughout the fire.

Fuel Model	ROS (ch/hr)		Flame Length (ft)		PIG	Spot Dist
	Head	Backing	Head	Backing		
Timber-Shrub	15-20	1	19-32	1	70-90%	0.3 mi
Shrub	34-60	5	13-17	3	70-90%	
Grass	60-90	6	5-7	1.8	70-90%	

Fire behavior predictions are for surface fire during the hottest and driest period of the day.

SPECIFIC:

BRANCH 1 –Clear air should set in by mid-afternoon allowing for peak backing and flanking rates of spread in **DIV E** as the fire backs toward the Trinity/New River confluence. Established fire east of Bell Flats in the Big Creek area will have the potential for high fire behavior after 1600 with group torching and spotting likely.

BRANCH 10 – Smoke may linger in **DIV U and M** throughout the day, this should moderate fire behavior slightly from previous 2-3 days. If the smoke cap clears expect established fire in the Manzanita Ridge and Big French Creek drainages to make small runs including torching and spotting and exhibit high flame lengths but low to moderate rates of spread. There is potential for the fire to back down on the west side of North fork Trinity River and could present moderate fire behavior between 1700-2000.

BRANCH 40 – DIV W Very active fire behavior exhibiting high flame lengths and high rates of spread is likely near the North/South zone break. Lighter fuels at lower elevations in DIV W are conducive to high rates of spread and torching and spotting. Backing fire in steep terrain near Knowles Gulch and Bear Creek will exhibit moderate to high fire behavior and intensity.

AIR OPERATIONS: Sunrise 0638, Sunset 2003. Clearing in Branch1 around 1400.

SAFETY: Low RH and higher predicted temperatures will increase fire behavior even under smoke covered conditions.

Division/Group Assignment List (ICS 204 WF)
Controlled Unclassified Information//Basic

1. Incident Name:				3.		
MONUMENT NORTH				Branch: 1	Division/Group A	
2. Operational Period: 24 HR						
Date/Time From: 08/27/2021 0700 FRI		Date/Time To: 08/28/2021 0700 SAT				
4. Operations Personnel						
BRANCH DIRECTOR		BRANDEN PETERSEN (8/30) DOUG CUPP (T) (9/5)		FIELD OPERATIONS		JON GLOVER (8/30)
DIVISION/GROUP SUPERVISOR		GORDON MEYER (8/29) LUKE LANGHORST (9/8) (T)		PLANNING OPERATIONS		KAREN SCHOLL (8/30) RANDY FOLAND (T) (8/30)
5. Resources Assigned this Period						
Strike Team / Task Force / Resource Designator		LWD	Leader	Number Persons	Drop Off PT./Time	Pick Up PT./Time
C-43 HC2 FAIRBANKS 1		08/29	KENNETH RICHARDS	20	WILLOW CREEK/0700	WILLOW CREEK/1900
C-44 HC2 CHEVAK		08/29	RICHARD PEQUENO	20	WILLOW CREEK/0700	WILLOW CREEK/1900
E-676 ENG3 LONE PEAK		09/05	JONATHON W ARNDT	6	WILLOW CREEK/0700	WILLOW CREEK/1900
E-177 ENG6 J3 CONTRACTING		09/01	ANTHONY PAVLIC	3	WILLOW CREEK/0700	WILLOW CREEK/1900
E-620 ENG4 ASHLEY NAT'L FOREST		09/04	BRODIE WILSON	8	WILLOW CREEK/0700	WILLOW CREEK/1900
E-647 ENG6 MAGANA		09/07	CARLOS MAGANA	3	WILLOW CREEK/0700	WILLOW CREEK/1900
E-470 ENG7 SRF PT 32		08/28	JASON NIEHAUS	1	WILLOW CREEK/0700	WILLOW CREEK/1900
E-157 WTS2 D&S REPAIR		09/09	RICK HANKINS	1	WILLOW CREEK/0700	WILLOW CREEK/1900
S-19 MISC PUMPZILLA 1 (DS)		09/03	TYLER LOOSEN	2	WILLOW CREEK/0700	WILLOW CREEK/1900
O-805 REAF		09/09	BRENNA MONTAGNE	1	WILLOW CREEK/0700	WILLOW CREEK/1900
O-858 REAF		09/08	THERESA SCHAFFNER	1	WILLOW CREEK/0700	WILLOW CREEK/1900
O-418.110 SOF2		08/30	CRAIG COWIE	1	WEAVERVILLE/0700	WEAVERVILLE/1900
O-532 SOFR		09/03	JOHN TOOMEY	1	WILLOW CREEK/0700	WILLOW CREEK/1900
O-538 MED TEAM 2		09/01	HALTER/PURINTON	2	WILLOW CREEK/0700	WILLOW CREEK/1900
E-232 AMBU AMBULANCE 4 (MAD RIVER)		09/04	MELANEY ROWSEY		WILLOW CREEK/0700	WILLOW CREEK/1900
6. Control Operations/Work Assignments:						
8. Division/Group Communication Summary						
Function	Channel	RX Frequency N/W	RX Tone/NAC	TX Frequency N/W	TX Tone/NAC	Mode
COMMAND	5	173.6500 N	107.2	164.8125 N	107.2	
TACTICAL	CH 6 / TAC 6	168.0500 N	107.2	168.0500 N	107.2	
AIR TO GROUND	13	171.0375 N		171.0375 N		
TACTICAL	CALCORD - CH 15	156.0750 N	156.7	156.0750 N	156.7	
AIR GUARD	16	168.6250 N		168.6250 N	110.9	
9. Prepared By (Resource Unit Leader)			Approved By (Planning Section Chief)		Date	Time
LISA SAPERSTEIN RESL(T)			PETER BUTTERI, PSC1		08/26/2021	2000

Division/Group Assignment List (ICS 204 WF)

Controlled Unclassified Information//Basic

1. Incident Name:			3.			
MONUMENT NORTH			Branch:		Division/Group	
2. Operational Period: 24 HR			1		A	
Date/Time From: 08/27/2021 0700 FRI		Date/Time To: 08/28/2021 0700 SAT				
4. Operations Personnel						
BRANCH DIRECTOR		BRANDEN PETERSEN (8/30) DOUG CUPP (T) (9/5)		FIELD OPERATIONS		JON GLOVER (8/30)
DIVISION/GROUP SUPERVISOR		GORDON MEYER (8/29) LUKE LANGHORST (9/8) (T)		PLANNING OPERATIONS		KAREN SCHOLL (8/30) RANDY FOLAND (T) (8/30)
6. Control Operations/Work Assignments:						
TASK: Ensure fire remains within control lines while protecting site values on private property.						
PURPOSE: Protect Values at risk in and around Burnt Ranch, Friedrich Road, Cedar Flat, and Underwood Mountain Road.						
END STATE: Site values remain intact.						
7. Special Instructions:						
<ul style="list-style-type: none"> Resources with (DS) after name work 24 hours, Double Shifts Store equipment at Drop Points. Secure all equipment to prevent theft. GPS all pump locations and turn in to Division. Backhaul all trash to appropriate disposal site. Document any area that may have hazmat or unknown chemicals. <p>Safety Toomey - Branch 1 Safety Cowie - All Branches</p> <p>MEDICAL RESPONSE: Ambulance 3 (Day) at Big Bar Ambulance 4 (Day) at Willow Creek</p> <p>On this incident CALCORD is to be used as a local medical tactical channel if needed to communicate with non-incident resources. The command channel is the primary channel for all medical emergencies. CALCORD also may be used for A/G communications with non-incident aircraft. Resources assisting in South Zone division should continue to use regularly assigned tactical channels.</p>						
8. Division/Group Communication Summary						
Function	Channel	RX Frequency N/W	RX Tone/NAC	TX Frequency N/W	TX Tone/NAC	Mode
COMMAND	5	173.6500 N	107.2	164.8125 N	107.2	
TACTICAL	CH 6 / TAC 6	168.0500 N	107.2	168.0500 N	107.2	
AIR TO GROUND	13	171.0375 N		171.0375 N		
TACTICAL	CALCORD - CH 15	156.0750 N	156.7	156.0750 N	156.7	
AIR GUARD	16	168.6250 N		168.6250 N	110.9	
9. Prepared By (Resource Unit Leader)			Approved By (Planning Section Chief)		Date	Time
LISA SAPERSTEIN RESL(T)			PETER BUTTERI, PSC1		08/26/2021	2000

Division/Group Assignment List (ICS 204 WF)
Controlled Unclassified Information//Basic

1. Incident Name:				3.		
MONUMENT NORTH				1	Branch: Division/Group RIVER GROUP WEST	
2. Operational Period: 24 HR						
Date/Time From: 08/27/2021 0700 FRI		Date/Time To: 08/28/2021 0700 SAT				
4. Operations Personnel						
BRANCH DIRECTOR		BRANDEN PETERSEN (8/30) DOUG CUPP (9/5) (T)		FIELD OPERATIONS		JON GLOVER (8/30)
DIVISION/GROUP SUPERVISOR		TBD**		PLANNING OPERATIONS		KAREN SCHOLL (8/30) RANDY FOLAND (T) (8/30)
5. Resources Assigned this Period						
Strike Team / Task Force / Resource Designator		LWD	Leader	Number Persons	Drop Off PT./Time	Pick Up PT./Time
E-409 ENG3 SQF 323		08/27	JUAN ANDRADE	5	WILLOW CREEK/0700	WILLOW CREEK/1900
E-494 ENG3 ANF 322		08/28	RAUL CORONA	5	WILLOW CREEK/0700	WILLOW CREEK/1900
E-155 WTS2 SANTAQUIN FIRE 141 (DS)		09/10	NICHOLIS M CUMMINGS	2	WILLOW CREEK/0700	WILLOW CREEK/1900
E-397 ENG2 HAWKINS BAR 4123		09/08	BRUCE MILLERBIS	3	WILLOW CREEK /0700	WILLOW CREEK/1900
E-515 ENG6 BLM 6647		08/28	TEMO BALTAZAR	4	WILLOW CREEK/0700	WILLOW CREEK/1900
E-384 WTT2 HAWKINS BAR 384		09/07	TODD WRIGHT	1	WILLOW CREEK/0700	WILLOW CREEK/1900
O-581 AEMF EMT2		09/02	CULLEN KIRK	1	WILLOW CREEK/0700	WILLOW CREEK/1900
O-738 TFLD		09/08	STEVE GONZALEZ (T)	1	WILLOW CREEK/0700	WILLOW CREEK/1900
6. Control Operations/Work Assignments:						
TASK: Patrol and secure the Highway 299 corridor, improve structure protection plans and remove no longer needed equipment						
PURPOSE: Protect values at risk within our area of responsibility						
END STATE: Site values remain intact						
7. Special Instructions:						
**Leadership will be announced at briefing						
<ul style="list-style-type: none"> Resources with (DS) after name work 24 hours, Double Shifts Store equipment at Drop Points. Secure all equipment to prevent theft. GPS all pump locations and turn in to Division. Backhaul all trash to appropriate disposal site. 						
8. Division/Group Communication Summary						
Function	Channel	RX Frequency N/W	RX Tone/NAC	TX Frequency N/W	TX Tone/NAC	Mode
COMMAND	5	173.6500 N	107.2	164.8125 N	107.2	
TACTICAL	CH 7 / TAC 7	168.6000 N	107.2	168.6000 N	107.2	
AIR TO GROUND	13	171.0375 N		171.0375 N		
TACTICAL	CALCORD - CH 15	156.0750 N	156.7	156.0750 N	156.7	
AIR GUARD	16	168.6250 N		168.6250 N	110.9	
9. Prepared By (Resource Unit Leader)			Approved By (Planning Section Chief)		Date	Time
LISA SAPERSTEIN, RESL(T)			PETER BUTTERI, PSC1		08/26/2021	2000

Division/Group Assignment List (ICS 204 WF)
Controlled Unclassified Information//Basic

1. Incident Name:		3.	
MONUMENT NORTH		Branch: 1	Division/Group RIVER GROUP WEST
2. Operational Period: 24 HR			
Date/Time From: 08/27/2021 0700 FRI	Date/Time To: 08/28/2021 0700 SAT		
4. Operations Personnel			
BRANCH DIRECTOR	BRANDEN PETERSEN (8/30) DOUG CUPP (9/5) (T)	FIELD OPERATIONS	JON GLOVER (8/30)
DIVISION/GROUP SUPERVISOR	TBD**	PLANNING OPERATIONS	KAREN SCHOLL (8/30) RANDY FOLAND (T) (8/30)

7. Special Instructions:

- Document any area that may have hazmat or unknown chemicals.

Safety Toomey - Branch 1
 Safety Cowie - All Branches

MEDICAL RESPONSE:
 Ambulance 3 (Day) at Big Bar
 Ambulance 4 (Day) at Willow Creek

On this incident CALCORD is to be used as a local medical tactical channel if needed to communicate with non-incident resources. The command channel is the primary channel for all medical emergencies. CALCORD also may be used for A/G communications with non-incident aircraft. Resources assisting in South Zone division should continue to use regularly assigned tactical channels.

8. Division/Group Communication Summary						
Function	Channel	RX Frequency N/W	RX Tone/NAC	TX Frequency N/W	TX Tone/NAC	Mode
COMMAND	5	173.6500 N	107.2	164.8125 N	107.2	
TACTICAL	CH 7 / TAC 7	168.6000 N	107.2	168.6000 N	107.2	
AIR TO GROUND	13	171.0375 N		171.0375 N		
TACTICAL	CALCORD - CH 15	156.0750 N	156.7	156.0750 N	156.7	
AIR GUARD	16	168.6250 N		168.6250 N	110.9	

9. Prepared By (Resource Unit Leader)		Approved By (Planning Section Chief)		Date	Time
LISA SAPERSTEIN, RESL(T)		PETER BUTTERI, PSC1		08/26/2021	2000

Division/Group Assignment List (ICS 204 WF)
Controlled Unclassified Information//Basic

1. Incident Name:			3.			
MONUMENT NORTH			Branch:		Division/Group	
2. Operational Period: 24 HR			1		E	
Date/Time From: 08/27/2021 0700 FRI		Date/Time To: 08/28/2021 0700 SAT				
4. Operations Personnel						
BRANCH DIRECTOR		BRANDEN PETERSEN (8/30) DOUG CUPP (9/5) (T)		FIELD OPERATIONS		JON GLOVER (8/30)
DIVISION/GROUP SUPERVISOR		BRIAN TAI (8/30) LARRY WEDDLE (T) (8/30)		PLANNING OPERATIONS		KAREN SCHOLL (8/30) RANDY FOLAND (T) (8/30)
5. Resources Assigned this Period						
Strike Team / Task Force / Resource Designator		LWD	Leader	Number Persons	Drop Off PT./Time	Pick Up PT./Time
O-637 TFLD		09/02	OMAR FLORES	1	WILLOW CREEK/0700	WILLOW CREEK/1900
C-91 HC2I GRAYBACK		09/03	CHRIS UNIACK	20	WILLOW CREEK/0700	WILLOW CREEK/1900
E-600 ENG6 TRI LAKES MONUMENT		09/05	MIKE KEOUGH	3	WILLOW CREEK/0700	WILLOW CREEK/1900
E-174 ENG5 MONTROSE HELL FIGHTERS		09/05	DIEGO ALVAREZ	3	WILLOW CREEK/0700	WILLOW CREEK/1900
E-71 WTS1 NORTHSTATE		09/05	KIMBER BAKER	1	WILLOW CREEK/0700	WILLOW CREEK/1900
E-643 ENG3 SHF 334		09/02	JOSHUA WRIGHT	7	WILLOW CREEK/0700	WILLOW CREEK/1900
E-468 ENG3 SRF 333		08/28	NORMAN GOODWIN	6	WILLOW CREEK/0700	WILLOW CREEK/1900
O-687 EMTF EMT5		09/05	REBECCA WELLMAN	1	WILLOW CREEK/0700	WILLOW CREEK/1900
O-646 TFLD		09/03	BRENDAN FINNEGAN	1	WILLOW CREEK/0700	WILLOW CREEK/1900
A-97.16 HEQB			ELLIOT M LOUCKS (T)	1	WILLOW CREEK/0700	WILLOW CREEK/1900
O-654 FMOD QUINNS		09/07	LEAF QUINN	2	WILLOW CREEK/0700	WILLOW CREEK/1900
O-655 FMOD TREE GUYS		09/06	NICK LOESCH	2	WILLOW CREEK/0700	WILLOW CREEK/1900
O-657 FMOD UNDERDOG TIMBER		09/06	RICHARD BROWN	2	WILLOW CREEK/0700	WILLOW CREEK/1900
E-483 DOZ2 J W MORRISON		08/30	CHRIS DARR	1	WILLOW CREEK/0700	WILLOW CREEK/1900
E-476 DOZ3 J W MORRISON		08/30	EVAN DILLS	1	WILLOW CREEK/0700	WILLOW CREEK/1900
E-169 DOZ3 JOE AND ROCKY		09/03	TOM VANECK	2	WILLOW CREEK/0700	WILLOW CREEK/1900
E-533 FEL2 HOWARD MARTIN FIRM		09/05	MARK HUGGINS	2	WILLOW CREEK/0700	WILLOW CREEK/1900
E-774 STONEY CREEK		09/07	LUKE ANDREWS	2	WILLOW CREEK/0700	WILLOW CREEK/1900
8. Division/Group Communication Summary						
Function	Channel	RX Frequency N/W	RX Tone/NAC	TX Frequency N/W	TX Tone/NAC	Mode
COMMAND	5	173.6500 N	107.2	164.8125 N	107.2	
TACTICAL	CH 9/TAC 9	166.7750 N	107.2	166.7750 N	107.2	
AIR TO GROUND	13	171.0375 N		171.0375 N		
TACTICAL	CALCORD - CH 15	156.0750 N	156.7	156.0750 N	156.7	
AIR GUARD	16	168.6250 N		168.6250 N	110.9	
9. Prepared By (Resource Unit Leader)			Approved By (Planning Section Chief)		Date	Time
LISA SAPERSTEIN. RESL(T)			PETER BUTTERI, PSC1		08/26/2021	2000

Division/Group Assignment List (ICS 204 WF)
Controlled Unclassified Information//Basic

1. Incident Name:				3.		
MONUMENT NORTH				Branch: 1	Division/Group E	
2. Operational Period: 24 HR						
Date/Time From: 08/27/2021 0700 FRI		Date/Time To: 08/28/2021 0700 SAT				
4. Operations Personnel						
BRANCH DIRECTOR		BRANDEN PETERSEN (8/30) DOUG CUPP (9/5) (T)		FIELD OPERATIONS		JON GLOVER (8/30)
DIVISION/GROUP SUPERVISOR		BRIAN TAI (8/30) LARRY WEDDLE (T) (8/30)		PLANNING OPERATIONS		KAREN SCHOLL (8/30) RANDY FOLAND (T) (8/30)
5. Resources Assigned this Period						
Strike Team / Task Force / Resource Designator	LWD	Leader	Number Persons	Drop Off PT./Time	Pick Up PT./Time	
E-15 MAST DAVIS	08/30	BRANDY MATYE	2	WILLOW CREEK/0700	WILLOW CREEK/1900	
E-430 MAST BLACK RANGE	09/04	PAUL PETERSON	2	WILLOW CREEK/0700	WILLOW CREEK/1900	
O-711 FOBS	09/06	EMORY MAXWELL	1	WILLOW CREEK/0700	WILLOW CREEK/1900	
O-427 EMTF EMT1	08/27	JONATHAN OBERG	1	WILLOW CREEK/0700	WILLOW CREEK/1900	
O-782 TFLD	09/07	ANTHONY ZAVALLA	1	WILLOW CREEK/0700	WILLOW CREEK/1900	
O-668 REDDING SMJ SQUAD	09/02	ADAM STEVENS	5	DP 65 /0900	DP 65 /1900	
O-154 FMOD RIDGELINE	09/05	GABRIEL SOTELA	2	WILLOW CREEK/0700	WILLOW CREEK/1900	
E-467 ENG3 SRF 332	08/28	GEOFFREY PHELAN	7	WILLOW CREEK/0700	WILLOW CREEK/1900	
E-469 WTT2 SRF 235	08/28	KEITH STALKER	2	WILLOW CREEK/0700	WILLOW CREEK/1900	
E-19 DOZ2 LPF 3	08/28	SEAN KENNEY	4	WILLOW CREEK/0700	WILLOW CREEK/1900	
E-20 DOZ2 LPF 4	08/29	JASON BREHM	2	WILLOW CREEK/0700	WILLOW CREEK/1900	
E-526 DOZ2 DARRAH LOGGING	09/09	GILBERT ROSALES	2	WILLOW CREEK/0700	WILLOW CREEK/1900	
O-651 EMTP MEDIC1	09/04	ADAM DANIELS	1	WILLOW CREEK/0700	WILLOW CREEK/1900	
O-344 ARCH	08/30	JASON NEZ	1	WILLOW CREEK/0700	WILLOW CREEK/1900	
O-623 REAF	09/04	JERRY BEDNARCZYK	1	WILLOW CREEK/0700	WILLOW CREEK/1900	
O-779 READ	09/07	BILLY AUBREY	1	WILLOW CREEK/0700	WILLOW CREEK/1900	
O-793 CULS	09/07	ROY AMMON	1	WILLOW CREEK/0700	WILLOW CREEK/1900	
8. Division/Group Communication Summary						
Function	Channel	RX Frequency N/W	RX Tone/NAC	TX Frequency N/W	TX Tone/NAC	Mode
COMMAND	5	173.6500 N	107.2	164.8125 N	107.2	
TACTICAL	CH 9 /TAC 9	166.7750 N	107.2	166.7750 N	107.2	
AIR TO GROUND	13	171.0375 N		171.0375 N		
TACTICAL	CALCORD - CH 15	156.0750 N	156.7	156.0750 N	156.7	
AIR GUARD	16	168.6250 N		168.6250 N	110.9	
9. Prepared By (Resource Unit Leader)			Approved By (Planning Section Chief)		Date	Time
LISA SAPERSTEIN. RESL(T)			PETER BUTTERI, PSC1		08/26/2021	2000

Division/Group Assignment List (ICS 204 WF)

Controlled Unclassified Information//Basic

1. Incident Name:				3.			
MONUMENT NORTH				Branch:		Division/Group	
2. Operational Period: 24 HR				1		E	
Date/Time From: 08/27/2021 0700 FRI		Date/Time To: 08/28/2021 0700 SAT					
4. Operations Personnel							
BRANCH DIRECTOR		BRANDEN PETERSEN (8/30) DOUG CUPP (9/5) (T)		FIELD OPERATIONS		JON GLOVER (8/30)	
DIVISION/GROUP SUPERVISOR		BRIAN TAI (8/30) LARRY WEDDLE (T) (8/30)		PLANNING OPERATIONS		KAREN SCHOLL (8/30) RANDY FOLAND (T) (8/30)	
6. Control Operations/Work Assignments:							
TASK: Construct indirect line along ridge tops to Grizzly Camp from Trinity River.							
PURPOSE: Fire remains within identified control lines and values to the west and north are protected.							
END STATE: Fire is corralled into the Trinity Wilderness and adjacent site values remain protected.							
7. Special Instructions:							
Safety Toomey - Branch 1 Safety Cowie - All Branches							
MEDICAL RESPONSE:							
Ambulance 3 (Day) at Big Bar Ambulance 4 (Day) at Willow Creek							
On this incident CALCORD is to be used as a local medical tactical channel if needed to communicate with non-incident resources. The command channel is the primary channel for all medical emergencies. CALCORD also may be used for A/G communications with non-incident aircraft. Resources assisting in South Zone division should continue to use regularly assigned tactical channels.							
8. Division/Group Communication Summary							
Function	Channel	RX Frequency N/W	RX Tone/NAC	TX Frequency N/W	TX Tone/NAC	Mode	
COMMAND	5	173.6500 N	107.2	164.8125 N	107.2		
TACTICAL	CH 9 /TAC 9	166.7750 N	107.2	166.7750 N	107.2		
AIR TO GROUND	13	171.0375 N		171.0375 N			
TACTICAL	CALCORD - CH 15	156.0750 N	156.7	156.0750 N	156.7		
AIR GUARD	16	168.6250 N		168.6250 N	110.9		
9. Prepared By (Resource Unit Leader)			Approved By (Planning Section Chief)			Date	Time
LISA SAPERSTEIN. RESL(T)			PETER BUTTERI, PSC1			08/26/2021	2000

Division/Group Assignment List (ICS 204 WF)
Controlled Unclassified Information//Basic

1. Incident Name:			3.			
MONUMENT NORTH			Branch:		Division/Group	
2. Operational Period: 24 HR			1		G	
Date/Time From: 08/27/2021 0700 FRI		Date/Time To: 08/28/2021 0700 SAT				
4. Operations Personnel						
BRANCH DIRECTOR		BRANDEN PETERSEN (8/30) DOUG CUPP (9/5) (T)		FIELD OPERATIONS		JON GLOVER (8/30)
DIVISION/GROUP SUPERVISOR		UNSTAFFED		PLANNING OPERATIONS		KAREN SCHOLL (8/30) RANDY FOLAND (T) (8/30)
5. Resources Assigned this Period						
Strike Team / Task Force / Resource Designator		LWD	Leader	Number Persons	Drop Off PT./Time	Pick Up PT./Time
UNSTAFFED						
6. Control Operations/Work Assignments:						
TASK: Identify control lines sufficient enough to corral the fire towards the Trinity Wilderness.						
PURPOSE: Fire remains within identified control lines and values to the west and north are protected.						
END STATE: Fire is corralled into the Trinity Wilderness and adjacent site values remain protected.						
7. Special Instructions:						
UNSTAFFED						
Safety Toomey - Branch 1 Safety Cowie - All Branches						
MEDICAL RESPONSE:						
Ambulance 3 (Day) at Big Bar Ambulance 4 (Day) at Willow Creek						
On this incident CALCORD is to be used as a local medical tactical channel if needed to communicate with non-incident resources. The command channel is the primary channel for all medical emergencies. CALCORD also may be used for A/G communications with non-incident aircraft. Resources assisting in South Zone division should continue to use regularly assigned tactical channels.						
8. Division/Group Communication Summary						
Function	Channel	RX Frequency N/W	RX Tone/NAC	TX Frequency N/W	TX Tone/NAC	Mode
COMMAND	1	173.8125 N	107.2	168.4750 N	107.2	M
TACTICAL	CH 8 / TAC 8	166.7250 N	107.2	166.7250 N	107.2	
AIR TO GROUND	13	171.0375 N		171.0375 N		
TACTICAL	CALCORD - CH 15	156.0750 N	156.7	156.0750 N	156.7	
AIR GUARD	16	168.6250 N		168.6250 N	110.9	
9. Prepared By (Resource Unit Leader)			Approved By (Planning Section Chief)		Date	Time
LISA SAPERSTEIN, RESL (T)			PETER BUTTERI, PSC1		08/26/2021	2000

Division/Group Assignment List (ICS 204 WF)
Controlled Unclassified Information//Basic

1. Incident Name:				3.			
MONUMENT NORTH				Branch:		Division/Group	
2. Operational Period: 24 HR				10		M	
Date/Time From: 08/27/2021 0700 FRI		Date/Time To: 08/28/2021 0700 SAT					
4. Operations Personnel							
BRANCH DIRECTOR		CLINTON NORTHWAY (8/30)		FIELD OPERATIONS		JON GLOVER (8/30)	
DIVISION/GROUP SUPERVISOR		UNSTAFFED		PLANNING OPERATIONS		KAREN SCHOLL (8/30) RANDY FOLAND (T) (8/30)	
5. Resources Assigned this Period							
Strike Team / Task Force / Resource Designator		LWD	Leader	Number Persons	Drop Off PT./Time	Pick Up PT./Time	
UNSTAFFED							
6. Control Operations/Work Assignments:							
UNSTAFFED							
7. Special Instructions:							
UNSTAFFED							
Safety Cowie - All Branches							
MEDICAL RESPONSE:							
Ambulance 3 (Day) at Big Bar							
Ambulance 4 (Day) at Willow Creek							
On this incident CALCORD is to be used as a local medical tactical channel if needed to communicate with non-incident resources. The command channel is the primary channel for all medical emergencies. CALCORD also may be used for A/G communications with non-incident aircraft. Resources assisting in South Zone division should continue to use regularly assigned tactical channels.							
8. Division/Group Communication Summary							
Function	Channel	RX Frequency N/W	RX Tone/NAC	TX Frequency N/W	TX Tone/NAC	Mode	
COMMAND	1	173.8125 N	107.2	168.4750 N	107.2	M	
TACTICAL	CH 10 / TAC10	168.2500 N	107.2	168.2500 N	107.2		
AIR TO GROUND	13	171.0375 N		171.0375 N			
TACTICAL	CALCORD - CH 15	156.0750 N	156.7	156.0750 N	156.7		
AIR GUARD	16	168.6250 N		168.6250 N	110.9		
9. Prepared By (Resource Unit Leader)			Approved By (Planning Section Chief)			Date	Time
LISA SAPERSTEIN, RESL (T)			PETER BUTTERI, PSC1			08/26/2021	2000

Division/Group Assignment List (ICS 204 WF)

Controlled Unclassified Information//Basic

1. Incident Name:				3.		
MONUMENT NORTH				10	Division/Group	
2. Operational Period: 24 HR					U	
Date/Time From: 08/27/2021 0700 FRI		Date/Time To: 08/28/2021 0700 SAT				
4. Operations Personnel						
BRANCH DIRECTOR		CLINTON NORTHWAY (8/30)		FIELD OPERATIONS		JON GLOVER (8/30)
DIVISION/GROUP SUPERVISOR		JAMIE MAYOR (8/30) JACOB BAILEY (T) (8/30)		PLANNING OPERATIONS		KAREN SCHOLL (8/30) RANDY FOLAND (T) (8/30)
5. Resources Assigned this Period						
Strike Team / Task Force / Resource Designator		LWD	Leader	Number Persons	Drop Off PT./Time	Pick Up PT./Time
C-99 HC2 R & R CONTRACTING		09/05	ASUCENA AGUILERA	20	WEAVERVILLE/0700	WEAVERVILLE/1900
C-5 HC2I FIRESTORM 15A		09/04	BEN PAVAN	20	WEAVERVILLE/0700	WEAVERVILLE/1900
O-418.112 TFLD		08/29	ANDRES OROZCO	1	WEAVERVILLE/0700	WEAVERVILLE/1900
O-585 TFLD (T)		09/02	CODEN COPPLE	1	WEAVERVILLE/0700	WEAVERVILLE/1900
O-86 FMOD REDWOOD EMPIRE		09/06	JESSE GONZALES	1	WEAVERVILLE/0700	WEAVERVILLE/1900
O-603 TFLD		09/02	BRENTWOOD REID	1	WEAVERVILLE/0700	WEAVERVILLE/1900
E-44 ENG3 JUNCTION CITY 2531		08/29	JUSTIN KERWICK	3	WEAVERVILLE/0700	WEAVERVILLE/1900
E-381 ENG3 JUNCTION CITY 2533		08/29	JAMES DASDON	3	WEAVERVILLE/0700	WEAVERVILLE/1900
E-674 ENG3 BLACK RANGE ENTERPRISES		09/04	TIMOTHY PEARSON	3	WEAVERVILLE/0700	WEAVERVILLE/1900
E-595 ENG6 BLAZE RUNNERS 06		09/05	JOHN VINCENT	3	WEAVERVILLE/0700	WEAVERVILLE/1900
E-663 ENG6 SHF - #651		09/05	SAMANTHA VALDEZ	4	WEAVERVILLE/0700	WEAVERVILLE/1900
E-80 WTT1 ROCK CREEK (24 HR)		09/02	GARY SABIN	2	WEAVERVILLE/0700	WEAVERVILLE/1900
E-24 WTS2 FORTNER EXCAVATION		08/28	DANIEL JONES	1	WEAVERVILLE/0700	WEAVERVILLE/1900
E-632 DOZ2 BUD GARMEN					WEAVERVILLE/0700	WEAVERVILLE/1900
E-481 DOZ3 C M CONSTRUCTION		09/07	STEVEN EDSALL	2	WEAVERVILLE/0700	WEAVERVILLE/1900
S-21 EQD PUMPZILLA 2 TRINITY DAY (DS)		09/08	SERGIO BETANCOURT	2	WEAVERVILLE/0700	WEAVERVILLE/1900
8. Division/Group Communication Summary						
Function	Channel	RX Frequency N/W	RX Tone/NAC	TX Frequency N/W	TX Tone/NAC	Mode
COMMAND	1	173.8125 N	107.2	168.4750 N	107.2	M
TACTICAL	CH 7 / TAC 7	168.6000 N	107.2	168.6000 N	107.2	
AIR TO GROUND	13	171.0375 N		171.0375 N		
TACTICAL	CALCORD - CH 15	156.0750 N	156.7	156.0750 N	156.7	
AIR GUARD	16	168.6250 N		168.6250 N	110.9	
9. Prepared By (Resource Unit Leader)			Approved By (Planning Section Chief)		Date	Time
LISA SAPERSTEIN, RESL(T)			PETER BUTTERI, PSC1		08/26/2021	2000

Division/Group Assignment List (ICS 204 WF)

Controlled Unclassified Information//Basic

1. Incident Name:				3.			
MONUMENT NORTH				Branch:		Division/Group	
2. Operational Period: 24 HR				10		U	
Date/Time From: 08/27/2021 0700 FRI		Date/Time To: 08/28/2021 0700 SAT					
4. Operations Personnel							
BRANCH DIRECTOR		CLINTON NORTHWAY (8/30)		FIELD OPERATIONS		JON GLOVER (8/30)	
DIVISION/GROUP SUPERVISOR		JAMIE MAYOR (8/30) JACOB BAILEY (T) (8/30)		PLANNING OPERATIONS		KAREN SCHOLL (8/30) RANDY FOLAND (T) (8/30)	
5. Resources Assigned this Period							
Strike Team / Task Force / Resource Designator		LWD	Leader	Number Persons	Drop Off PT./Time	Pick Up PT./Time	
O-413 HEQB		08/28	SHAWN DEASON	1	WEAVERVILLE/0700	WEAVERVILLE/1900	
E-385 SKG2 LET-ER-BUCK		08/29	DARREN WARD	2	WEAVERVILLE/0700	WEAVERVILLE/1900	
E-486 MAST		09/09		2	WEAVERVILLE/0700	WEAVERVILLE/1900	
O-57 REAF		09/01	ERIK RADEMACHER	1	WEAVERVILLE/0700	WEAVERVILLE/1900	
O-453 REAF		08/26	KATY BARTZOKIS	1	WEAVERVILLE/0700	WEAVERVILLE/1900	
O-469 SOFR		09/04	DAN HARKER	1	WEAVERVILLE/0700	WEAVERVILLE/1900	
E-646 EMTF		09/05	JARREN BENNETT	1	WEAVERVILLE/0700	WEAVERVILLE/1900	
E-706 AMBU 3		09/06	SARAH ORR	2	WEAVERVILLE/0700	WEAVERVILLE/1900	
6. Control Operations/Work Assignments:							
<p>TASK: Keep fire west of the North Fork of the Trinity River. Continue prep on Brock Gulch Road and contingency dozer line between East Fork Road and Canyon Creek Rd. Maintain a presence on Hwy 299 and Dutch Creek Road and support CAL FIRE Division DD with any needs.</p> <p>PURPOSE: Minimize fire spread east of East Fork Rd. and Hobo Gulch Rd.</p> <p>END STATE: Reduce threat of fire to structures and critical infrastructures.</p>							
7. Special Instructions:							
8. Division/Group Communication Summary							
Function	Channel	RX Frequency N/W	RX Tone/NAC	TX Frequency N/W	TX Tone/NAC	Mode	
COMMAND	1	173.8125 N	107.2	168.4750 N	107.2	M	
TACTICAL	CH 7 / TAC 7	168.6000 N	107.2	168.6000 N	107.2		
AIR TO GROUND	13	171.0375 N		171.0375 N			
TACTICAL	CALCORD - CH 15	156.0750 N	156.7	156.0750 N	156.7		
AIR GUARD	16	168.6250 N		168.6250 N	110.9		
9. Prepared By (Resource Unit Leader)			Approved By (Planning Section Chief)			Date	Time
LISA SAPERSTEIN, RESL(T)			PETER BUTTERI, PSC1			08/26/2021	2000

Division/Group Assignment List (ICS 204 WF)
Controlled Unclassified Information//Basic

1. Incident Name:				3.			
MONUMENT NORTH				Branch:		Division/Group	
2. Operational Period: 24 HR				10		U	
Date/Time From: 08/27/2021 0700 FRI		Date/Time To: 08/28/2021 0700 SAT					
4. Operations Personnel							
BRANCH DIRECTOR		CLINTON NORTHWAY (8/30)		FIELD OPERATIONS		JON GLOVER (8/30)	
DIVISION/GROUP SUPERVISOR		JAMIE MAYOR (8/30) JACOB BAILEY (T) (8/30)		PLANNING OPERATIONS		KAREN SCHOLL (8/30) RANDY FOLAND (T) (8/30)	
7. Special Instructions:							
<ul style="list-style-type: none"> Resources with (DS) after name work 24 hours, double shifts Store equipment at Drop Points. Secure all equipment to prevent theft. GPS all pump locations and turn in to Division. Backhaul all trash to appropriate disposal site. Document any area that may have hazmat or unknown chemicals. <p>Safety Cowie - All Branches</p> <p>MEDICAL RESPONSE: REMS 1 staged at Bar 717 Ambulance 4 (Day) at Willow Creek Ambulance 3 at Big Bar</p> <p>On this incident CALCORD is to be used as a local medical tactical channel if needed to communicate with non-incident resources. The command channel is the primary channel for all medical emergencies. CALCORD also may be used for A/G communications with non-incident aircraft. Resources assisting in South Zone division should continue to use regularly assigned tactical channels.</p>							
8. Division/Group Communication Summary							
Function	Channel	RX Frequency N/W	RX Tone/NAC	TX Frequency N/W	TX Tone/NAC	Mode	
COMMAND	1	173.8125 N	107.2	168.4750 N	107.2	M	
TACTICAL	CH 7 / TAC 7	168.6000 N	107.2	168.6000 N	107.2		
AIR TO GROUND	13	171.0375 N		171.0375 N			
TACTICAL	CALCORD - CH 15	156.0750 N	156.7	156.0750 N	156.7		
AIR GUARD	16	168.6250 N		168.6250 N	110.9		
9. Prepared By (Resource Unit Leader)			Approved By (Planning Section Chief)			Date	Time
LISA SAPERSTEIN, RESL(T)			PETER BUTTERI, PSC1			08/26/2021	2000

Division/Group Assignment List (ICS 204 WF)
Controlled Unclassified Information//Basic

1. Incident Name:			3.			
MONUMENT NORTH			Branch:		Division/Group	
2. Operational Period: 24 HR			40		NORTH CONTINGENCY	
Date/Time From: 08/27/2021 0700 FRI		Date/Time To: 08/28/2021 0700 SAT				
4. Operations Personnel						
BRANCH DIRECTOR		JAKE LIVINGSTON (8/30) CHRIS WENNOGLE (T) (8/30)		FIELD OPERATIONS		JON GLOVER (8/30)
DIVISION/GROUP SUPERVISOR		BEN ENGELHARDT (8/30) TRAVIS MCCABE (T) (8/30)		PLANNING OPERATIONS		KAREN SCHOLL (8/30) RANDY FOLAND (T) (8/30)
5. Resources Assigned this Period						
Strike Team / Task Force / Resource Designator		LWD	Leader	Number Persons	Drop Off PT./Time	Pick Up PT./Time
O-685 TFLD		09/04	CHEVEYO MUNK	1	WEAVERVILLE/0700	WEAVERVILLE/1900
O-783 TFLD			KEITH ROHRS	1	BAR 717/0700	BAR 717/1900
O-418.113 TFLD (T)		08/30	CHARLES BALDNER-HATHAWAY	1	BAR 717/0700	BAR 717/1900
O-376 HEQB		08/26	RYAN WINCHESTER	1	WEAVERVILLE/0700	WEAVERVILLE/1900
O-744 HEQB		09/06	HAN DOMINI	1	WEAVERVILLE/0700	WEAVERVILLE/1900
C-105 HC2 J FRANCO REFORESTATION		09/05	ESEQUIEL TAPIA	20	BAR 717/0700	BAR 717/1900
O-83 FMOD TIMBERWOLF		09/04	ROCKY SULLIVAN	1	WEAVERVILLE/0700	WEAVERVILLE/1900
E-618 ENG3 8333		09/06	VICTOR PRECIADO	5	BAR 717/0700	BAR 717/1900
E-648 ENG6 GCT E5		09/05	JASON CAMPBELL	3	BAR 717/0700	BAR 717/1900
E-661 ENG6 CLEARWATER FIRE 62		09/06	BRIAN TERRY	3	WEAVERVILLE/0700	WEAVERVILLE/1900
E-769 WTT2 TACTICAL 31 CA-TNF		09/09	DANNY RASMUSSEN	2	BAR 717/0700	BAR 717/1900
E-170 DOZ1 R. BROWN CONST		09/01	GARY HARRIS	2	WEAVERVILLE/0700	WEAVERVILLE/1900
E-13 DOZ2 BEN'S TRUCK & EQUIPMENT		09/06	BILL SCARBROUGH	2	WEAVERVILLE/0700	WEAVERVILLE/1900
E-14 DOZ2 NORTHSTATE		08/29	WADE FLORY	2	WEAVERVILLE/0700	WEAVERVILLE/1900
E-25 DOZ2 BUD GARMAN CONSTRUCTION		08/31	BEDA GARMAN	2	WEAVERVILLE/0700	WEAVERVILLE/1900
E-171 DOZ2 R. BROWN CONST		09/01	JAROD FULLERTON	2	WEAVERVILLE/0700	WEAVERVILLE/1900
E-482 DOZ3 BRATCHER SERVICES		09/07	RON DARBY	2	WEAVERVILLE/0700	WEAVERVILLE/1900
E-477 DOZ3 LET-ER-BUCK TRUCKING		09/06	DON ANDREWS	2	WEAVERVILLE/0700	WEAVERVILLE/1900
8. Division/Group Communication Summary						
Function	Channel	RX Frequency N/W	RX Tone/NAC	TX Frequency N/W	TX Tone/NAC	Mode
COMMAND	2	171.5375 N	107.2	164.8625 N	107.2	
TACTICAL	CH 11/ TAC 11	168.2375 N	107.2	168.2375 N	107.2	
AIR TO GROUND	13	171.0375 N		171.0375 N		
TACTICAL	CALCORD - CH 15	156.0750 N	156.7	156.0750 N	156.7	
AIR GUARD	16	168.6250 N		168.6250 N	110.9	
9. Prepared By (Resource Unit Leader)			Approved By (Planning Section Chief)		Date	Time
JULIE VORACHEK, RESL (T)			PETER BUTTERI, PSC1		08/26/2021	2000

Division/Group Assignment List (ICS 204 WF)
Controlled Unclassified Information//Basic

1. Incident Name:				3.		
MONUMENT NORTH				40	Division/Group NORTH CONTINGENCY	
2. Operational Period: 24 HR						
Date/Time From: 08/27/2021 0700 FRI		Date/Time To: 08/28/2021 0700 SAT				
4. Operations Personnel						
BRANCH DIRECTOR		JAKE LIVINGSTON (8/30) CHRIS WENNOGLE (T) (8/30)		FIELD OPERATIONS		JON GLOVER (8/30)
DIVISION/GROUP SUPERVISOR		BEN ENGELHARDT (8/30) TRAVIS MCCABE (T) (8/30)		PLANNING OPERATIONS		KAREN SCHOLL (8/30) RANDY FOLAND (T) (8/30)
5. Resources Assigned this Period						
Strike Team / Task Force / Resource Designator	LWD	Leader	Number Persons	Drop Off PT./Time	Pick Up PT./Time	
E-31 MAST KIT CONTRACTING	08/31	IKE TOMLINSON	2	WEAVERVILLE/0700	WEAVERVILLE/1900	
E-32 MAST EVANS RIGHT OF 32	08/31	TEO GONZALES	1	WEAVERVILLE/0700	WEAVERVILLE/1900	
E-33 MAST EVANS RIGHT OF	09/01	ROBERT TAYLOR	1	WEAVERVILLE/0700	WEAVERVILLE/1900	
E-34 MAST EVANS RIGHT OF	08/24	MIKE EVANS	4	WEAVERVILLE/0700	WEAVERVILLE/1900	
E-428 MAST CUTTING EDGE	09/04	SERGIO RENTERIA	2	WEAVERVILLE/0700	WEAVERVILLE/1900	
E-429 MAST HACKER MACHINES	09/04	CHAD METE	2	WEAVERVILLE/0700	WEAVERVILLE/1900	
E-217 GRD LET-ER-BUCK	09/01	DON ANDREWS	2	WEAVERVILLE/0700	WEAVERVILLE/1900	
E-752 GRD T2 - SUGAR PINE	09/07	BRAD ELLIOT	2	WEAVERVILLE/0700	WEAVERVILLE/1900	
O-608 FOBS	09/04	TRAVIS SAGEBIEL	1	WEAVERVILLE/0700	WEAVERVILLE/1900	
O-712 FOBS	09/07	JEREMY E SONES (T)	1	WEAVERVILLE/0700	WEAVERVILLE/1900	
O-346 REAF	08/29	JOSHUA LEE RIVERA	1	WEAVERVILLE/0700	WEAVERVILLE/1900	
O-704 REAF	09/05	CHRISTOPHER SHAW	1	WEAVERVILLE/0700	WEAVERVILLE/1900	
O-679 AEMT	09/07	KADY LUKOWICZ	1	BAR 717/0700	BAR 717/1900	
O-92 RES REMS 1	08/29	STEVEN HERREA	4	WEAVERVILLE/0700	WEAVERVILLE/1900	
6. Control Operations/Work Assignments:						
8. Division/Group Communication Summary						
Function	Channel	RX Frequency N/W	RX Tone/NAC	TX Frequency N/W	TX Tone/NAC	Mode
COMMAND	2	171.5375 N	107.2	164.8625 N	107.2	
TACTICAL	CH 11/ TAC 11	168.2375 N	107.2	168.2375 N	107.2	
AIR TO GROUND	13	171.0375 N		171.0375 N		
TACTICAL	CALCORD - CH 15	156.0750 N	156.7	156.0750 N	156.7	
AIR GUARD	16	168.6250 N		168.6250 N	110.9	
9. Prepared By (Resource Unit Leader)			Approved By (Planning Section Chief)		Date	Time
JULIE VORACHEK, RESL (T)			PETER BUTTERI, PSC1		08/26/2021	2000

Division/Group Assignment List (ICS 204 WF)
Controlled Unclassified Information//Basic

1. Incident Name:			3.			
MONUMENT NORTH			Branch: 40	Division/Group NORTH CONTINGENCY		
2. Operational Period: 24 HR						
Date/Time From: 08/27/2021 0700	FRI	Date/Time To: 08/28/2021 0700	SAT			
4. Operations Personnel						
BRANCH DIRECTOR		JAKE LIVINGSTON (8/30) CHRIS WENNOGLE (T) (8/30)		FIELD OPERATIONS		JON GLOVER (8/30)
DIVISION/GROUP SUPERVISOR		BEN ENGELHARDT (8/30) TRAVIS MCCABE (T) (8/30)		PLANNING OPERATIONS		KAREN SCHOLL (8/30) RANDY FOLAND (T) (8/30)
6. Control Operations/Work Assignments:						
TASK: Utilize equipment and ground resources to implement and identify contingency lines. Coordinate with adjoining divisions and zones. Implement structure protection along Hyampom road corridor.						
PURPOSE: Prevent loss of structures and values at risk.						
END STATE: Keep fire from impacting residences and values at risk along the Hyampom Rd and the communities of Hyampom and Hayfork.						
7. Special Instructions:						
Identify additional DP's. Minimize impacts to Hyampom Rd.						
Safety Keogh and Safety Kudo - Branch 40						
MEDICAL RESPONSE:						
Ambulance 3 (Day) at Big Bar						
Ambulance 4 (Day) at Willow Creek						
On this incident CALCORD is to be used as a local medical tactical channel if needed to communicate with non-incident resources. The command channel is the primary channel for all medical emergencies. CALCORD also may be used for A/G communications with non-incident aircraft. Resources assisting in South Zone division should continue to use regularly assigned tactical channels.						
8. Division/Group Communication Summary						
Function	Channel	RX Frequency N/W	RX Tone/NAC	TX Frequency N/W	TX Tone/NAC	Mode
COMMAND	2	171.5375 N	107.2	164.8625 N	107.2	
TACTICAL	CH 11/ TAC 11	168.2375 N	107.2	168.2375 N	107.2	
AIR TO GROUND	13	171.0375 N		171.0375 N		
TACTICAL	CALCORD - CH 15	156.0750 N	156.7	156.0750 N	156.7	
AIR GUARD	16	168.6250 N		168.6250 N	110.9	
9. Prepared By (Resource Unit Leader)			Approved By (Planning Section Chief)		Date	Time
JULIE VORACHEK, RESL (T)			PETER BUTTERI, PSC-1		08/26/2021	2000

Division/Group Assignment List (ICS 204 WF)
Controlled Unclassified Information//Basic

1. Incident Name:			3.			
MONUMENT NORTH			Branch:		Division/Group	
2. Operational Period: 24 HR			40		W	
Date/Time From: 08/27/2021 0700 FRI	Date/Time To: 08/28/2021 0700 SAT					
4. Operations Personnel						
BRANCH DIRECTOR		JAKE LIVINGSTON (8/30) CHRIS WENNOGLE (T) (8/30)		FIELD OPERATIONS		JON GLOVER (8/30)
DIVISION/GROUP SUPERVISOR		LOGAN BALLESTEROS (T) (9/7)		PLANNING OPERATIONS		KAREN SCHOLL (8/30) RANDY FOLAND (T) (8/30)
5. Resources Assigned this Period						
Strike Team / Task Force / Resource Designator		LWD	Leader	Number Persons	Drop Off PT./Time	Pick Up PT./Time
O-653 TFLD		09/04	TODD HYATT	1	WEAVERVILLE/0700	WEAVERVILLE/1900
C-116 HC2 FRANCO REFORESTATION		09/08	ALBERTO FRANCO- QUEVEDO	20	BAR 717/0700	BAR 717/1900
O-785 FMOD CHARLIE FALLERS		09/09	TACOMA MANUEL	2	WEAVERVILLE/0700	WEAVERVILLE/1900
E-662 ENG6 PEANUT PIE		09/06	WADE VISSER	3	WEAVERVILLE/0700	WEAVERVILLE/1900
E-664 ENG6 TIMBER RIDGE FIRE LLC		09/08	JEFF TODD	3	WEAVERVILLE/0700	WEAVERVILLE/1900
E-666 ENG6 ALTERGOTT FORESTRY LLC		09/06	MARCIE MORRE	3	WEAVERVILLE/0700	WEAVERVILLE/1900
E-669 ENG6 LOOMIS FIRE CONTROL		09/08	JAMES DEGEN	3	WEAVERVILLE/0700	WEAVERVILLE/1900
E-10370 ENG3 MNF 352		09/08	MATHEW ADAMS	5	WEAVERVILLE/0700	WEAVERVILLE/1900
E-478 DOZ3 ALVORD		09/07	MATT DAVIS	2	WEAVERVILLE/0700	WEAVERVILLE/1900
E-480 DOZ3 DIRT WORKS UNLIMITED		09/07	TIM PAULEY	1	WEAVERVILLE/0700	WEAVERVILLE/1900
E-482 DOZ3 BRATCHER		09/07	RON DARBY	2	WEAVERVILLE/0700	WEAVERVILLE/1900
6. Control Operations/Work Assignments:						
TASK: Coordinate with Branch 30 and Division RR as South Zone brings their control line west towards Division W. Identify control lines and contingency lines to connect suppression actions with Division RR, Division Z and North Contingency.						
PURPOSE: Minimize fire spread to the South and West while reducing impact to the infrastructure and values at risk.						
END STATE: Keep fire spread to the North of Hayfork Creek and East of Pattison Peak Ridge.						
7. Special Instructions:						
8. Division/Group Communication Summary						
Function	Channel	RX Frequency N/W	RX Tone/NAC	TX Frequency N/W	TX Tone/NAC	Mode
COMMAND	2	171.5375 N	107.2	164.8625 N	107.2	
TACTICAL	CH 8/ TAC 8	166.7250 N	107.2	166.7250 N	107.2	
TACTICAL	CALCORD - CH 15	156.0750 N	156.7	156.0750 N	156.7	
AIR GUARD	16	168.6250 N		168.6250 N	110.9	
9. Prepared By (Resource Unit Leader)			Approved By (Planning Section Chief)		Date	Time
JULIE VORACHEK, RESL (T)			PETER BUTTERI, PSC1		08/26/2021	2000

Division/Group Assignment List (ICS 204 WF)
Controlled Unclassified Information//Basic

1. Incident Name:		3.	
MONUMENT NORTH		Branch: 40	Division/Group W
2. Operational Period: 24 HR			
Date/Time From: 08/27/2021 0700 FRI	Date/Time To: 08/28/2021 0700 SAT		
4. Operations Personnel			
BRANCH DIRECTOR	JAKE LIVINGSTON (8/30) CHRIS WENNOGLE (T) (8/30)	FIELD OPERATIONS	JON GLOVER (8/30)
DIVISION/GROUP SUPERVISOR	LOGAN BALLESTEROS (T) (9/7)	PLANNING OPERATIONS	KAREN SCHOLL (8/30) RANDY FOLAND (T) (8/30)

7. Special Instructions:

MEDICAL RESPONSE:
 Ambulance 3 (Day) at Big Bar
 Ambulance 4 (Day) at Willow Creek

Safety Keogh and Safety Kudo - Branch 40
 Safety Cowie - All Branches

On this incident CALCORD is to be used as a local medical tactical channel if needed to communicate with non-incident resources. The command channel is the primary channel for all medical emergencies. CALCORD also may be used for A/G communications with non-incident aircraft. Resources assisting in South Zone division should continue to use regularly assigned tactical channels.

8. Division/Group Communication Summary						
Function	Channel	RX Frequency N/W	RX Tone/NAC	TX Frequency N/W	TX Tone/NAC	Mode
COMMAND	2	171.5375 N	107.2	164.8625 N	107.2	
TACTICAL	CH 8/ TAC 8	166.7250 N	107.2	166.7250 N	107.2	
TACTICAL	CALCORD - CH 15	156.0750 N	156.7	156.0750 N	156.7	
AIR GUARD	16	168.6250 N		168.6250 N	110.9	

9. Prepared By (Resource Unit Leader)		Approved By (Planning Section Chief)		Date	Time
JULIE VORACHEK, RESL (T)		PETER BUTTERI, PSC1		08/26/2021	2000

Division/Group Assignment List (ICS 204 WF)
Controlled Unclassified Information//Basic

1. Incident Name:				3.		
MONUMENT NORTH				40	Z	
2. Operational Period: 24 HR						
Date/Time From: 08/27/2021 0700 FRI		Date/Time To: 08/28/2021 0700 SAT				
4. Operations Personnel						
BRANCH DIRECTOR		JAKE LIVINGSTON (8/30) CHRIS WENNOGLE (T) (8/30)		FIELD OPERATIONS		JON GLOVER (8/30)
DIVISION/GROUP SUPERVISOR		KRIS DUDLEY (8/30) JUSTEN JOHANSEN (T) (8/30)		PLANNING OPERATIONS		KAREN SCHOLL (8/30) RANDY FOLAND (T) (8/30)
5. Resources Assigned this Period						
Strike Team / Task Force / Resource Designator		LWD	Leader	Number Persons	Drop Off PT./Time	Pick Up PT./Time
O-407 TFLD		08/26	JOEL BRANDT	1	WEAVERVILLE/0700	WEAVERVILLE/1900
C-50 HC1 TEXAS CANYON		08/27	DANNY BREUKLANDER	20	WEAVERVILLE/0700	WEAVERVILLE/1900
C-113 HC1 TRINITY IHC		09/09	TRISTAN DIAS		WEAVERVILLE/0700	WEAVERVILLE/1900
C-96 HC2I ASI ARDEN SOLUTIONS		09/04	JEFF HARRISON	20	WEAVERVILLE/0700	WEAVERVILLE/1900
E-407 ENG3 LPF 343		08/27	NICHOLIS RILEY	5	WEAVERVILLE/0700	WEAVERVILLE/1900
E-408 ENG3 LPF 335		08/27	JUSTIN MAHAFFEY	5	WEAVERVILLE/0700	WEAVERVILLE/1900
E-415 ENG3 AZ-KNF 32		08/27	JACCIE MAJORS	6	WEAVERVILLE/0700	WEAVERVILLE/1900
E-555 ENG6 KENTUCKY		08/26	TIM CROWELL	4	BAR 717/0700	BAR 717/1900
E-598 ENG6 ARIES FIRE SERVICE		08/31	DAN MARTIN	3	WEAVERVILLE/0700	WEAVERVILLE/1900
E-72 WTS1 NORTHSTATE 72		09/01	STEVE SANDERS	1	WEAVERVILLE/0700	WEAVERVILLE/1900
E-21 WTS2 CATTLE LACK RANCH (DS)		09/03	EUGENE GRAHAM	2	WEAVERVILLE/0700	WEAVERVILLE/1900
E-23 WTS2 FORTNER EXCAVATION		08/30	BOB FORTNER	1	WEAVERVILLE/0700	WEAVERVILLE/1900
E-436 DOZ2 SPRATT		08/26	ERIC SPRATT	2	WEAVERVILLE/0700	WEAVERVILLE/1900
E-168 DOZ3 BRAD INGRAM CONST		08/27	MIKE UNDERHILL	2	WEAVERVILLE/0700	WEAVERVILLE/1900
E-475 DOZ3 LONESTAR ENTERPRISES, INC.		09/02	COREY SUPACK	2	WEAVERVILLE/0700	WEAVERVILLE/1900
E-50 SKG1 SOFT TRACK ATTACK 50 (DS)		08/31	JEREMY NELSON	1	WEAVERVILLE/0700	WEAVERVILLE/1900
8. Division/Group Communication Summary						
Function	Channel	RX Frequency N/W	RX Tone/NAC	TX Frequency N/W	TX Tone/NAC	Mode
COMMAND	2	171.5375 N	107.2	164.8625 N	107.2	
TACTICAL	CH 10/ TAC 10	168.2500 N	107.2	168.2500 N	107.2	
AIR TO GROUND	13	171.0375 N		171.0375 N		
TACTICAL	CALCORD - CH 15	156.0750 N	156.7	156.0750 N	156.7	
AIR GUARD	16	168.6250 N		168.6250 N	110.9	
9. Prepared By (Resource Unit Leader)			Approved By (Planning Section Chief)		Date	Time
JULIE VORACHEK, RESL (T)			PETER BUTTERI, PSC1		08/26/2021	2000

Division/Group Assignment List (ICS 204 WF)
Controlled Unclassified Information//Basic

1. Incident Name:			3.			
MONUMENT NORTH			Branch:		Division/Group	
2. Operational Period: 24 HR			40		Z	
Date/Time From: 08/27/2021 0700 FRI	Date/Time To: 08/28/2021 0700 SAT					
4. Operations Personnel						
BRANCH DIRECTOR		JAKE LIVINGSTON (8/30) CHRIS WENNOGLE (T) (8/30)		FIELD OPERATIONS		JON GLOVER (8/30)
DIVISION/GROUP SUPERVISOR		KRIS DUDLEY (8/30) JUSTEN JOHANSEN (T) (8/30)		PLANNING OPERATIONS		KAREN SCHOLL (8/30) RANDY FOLAND (T) (8/30)
5. Resources Assigned this Period						
Strike Team / Task Force / Resource Designator		LWD	Leader	Number Persons	Drop Off PT./Time	Pick Up PT./Time
E-684 LDFR 7045			DAVE BROWN	1	WEAVERVILLE/0700	WEAVERVILLE/1900
O-418.64 SOFR		08/31	RYAN KEOGH	1	WEAVERVILLE/0700	WEAVERVILLE/1900
O-729 SOFR		09/04	KAY KUDO	1	WEAVERVILLE/0700	WEAVERVILLE/1900
O-517 MED TEAM 1		09/05	MACARTHUR / JOHNSON	2	WEAVERVILLE/0700	WEAVERVILLE/1900
6. Control Operations/Work Assignments:						
TASK: Hold existing containment lines from the A/Z break to DP 30. Construct indirect line from DP 30 west along Pattison Ridge. Coordinate with Contingency Group.						
PURPOSE: Minimize fire spread to the South and West while reducing impact to the infrastructure and other values at risk.						
END STATE: Keep fire spread South and East of Pattison Ridge.						
7. Special Instructions:						
<ul style="list-style-type: none"> Resources with (DS) after name work 24 hours, double shifts Contact Kent Collard Bar 717 for information concerning previous dozer lines north of his property. Store equipment at Drop Points. Secure all equipment to prevent theft. GPS all pump locations and turn into Division. Backhaul all trash to appropriate disposal site. Document any area that may have hazmat of unknown chemicals. 						
Safety Keogh and Safety Kudo - Branch 40 Safety Cowie - All Branches						
MEDICAL RESPONSE:						
8. Division/Group Communication Summary						
Function	Channel	RX Frequency N/W	RX Tone/NAC	TX Frequency N/W	TX Tone/NAC	Mode
COMMAND	2	171.5375 N	107.2	164.8625 N	107.2	
TACTICAL	CH 10/ TAC 10	168.2500 N	107.2	168.2500 N	107.2	
AIR TO GROUND	13	171.0375 N		171.0375 N		
TACTICAL	CALCORD - CH 15	156.0750 N	156.7	156.0750 N	156.7	
AIR GUARD	16	168.6250 N		168.6250 N	110.9	
9. Prepared By (Resource Unit Leader)			Approved By (Planning Section Chief)		Date	Time
JULIE VORACHEK, RESL (T)			PETER BUTTERI, PSC-1		08/26/2021	2000

Division/Group Assignment List (ICS 204 WF)

Controlled Unclassified Information//Basic

1. Incident Name:				3.			
MONUMENT NORTH				Branch:		Division/Group	
2. Operational Period: 24 HR				40		Z	
Date/Time From: 08/27/2021 0700 FRI		Date/Time To: 08/28/2021 0700 SAT					
4. Operations Personnel							
BRANCH DIRECTOR		JAKE LIVINGSTON (8/30) CHRIS WENNOGLE (T) (8/30)		FIELD OPERATIONS		JON GLOVER (8/30)	
DIVISION/GROUP SUPERVISOR		KRIS DUDLEY (8/30) JUSTEN JOHANSEN (T) (8/30)		PLANNING OPERATIONS		KAREN SCHOLL (8/30) RANDY FOLAND (T) (8/30)	
7. Special Instructions:							
<p>Ambulance 3 (Day) at Big Bar Ambulance 4 (Day) at Willow Creek</p> <p>On this incident CALCORD is to be used as a local medical tactical channel if needed to communicate with non-incident resources. The command channel is the primary channel for all medical emergencies. CALCORD also may be used for A/G communications with non-incident aircraft. Resources assisting in South Zone division should continue to use regularly assigned tactical channels.</p>							
8. Division/Group Communication Summary							
Function	Channel	RX Frequency N/W	RX Tone/NAC	TX Frequency N/W	TX Tone/NAC	Mode	
COMMAND	2	171.5375 N	107.2	164.8625 N	107.2		
TACTICAL	CH 10/ TAC 10	168.2500 N	107.2	168.2500 N	107.2		
AIR TO GROUND	13	171.0375 N		171.0375 N			
TACTICAL	CALCORD - CH 15	156.0750 N	156.7	156.0750 N	156.7		
AIR GUARD	16	168.6250 N		168.6250 N	110.9		
9. Prepared By (Resource Unit Leader)			Approved By (Planning Section Chief)			Date	Time
JULIE VORACHEK, RESL (T)			PETER BUTTERI, PSC1			08/26/2021	2000

Division/Group Assignment List (ICS 204 WF)
Controlled Unclassified Information//Basic

1. Incident Name:			3.			
MONUMENT NORTH			Branch:		Division/Group	
2. Operational Period: 24 HR			40		STAGING	
Date/Time From: 08/27/2021 0700 FRI	Date/Time To: 08/28/2021 0700 SAT					
4. Operations Personnel						
BRANCH DIRECTOR		JAKE LIVINGSTON (8/30) CHRIS WENNOGLE (T) (8/30)		FIELD OPERATIONS		JON GLOVER (8/30)
DIVISION/GROUP SUPERVISOR				PLANNING OPERATIONS		KAREN SCHOLL (8/30) RANDY FOLAND (T) (8/30)
5. Resources Assigned this Period						
Strike Team / Task Force / Resource Designator		LWD	Leader	Number Persons	Drop Off PT./Time	Pick Up PT./Time
UNSTAFFED						
6. Control Operations/Work Assignments:						
7. Special Instructions:						
<p>Safety Keogh and Safety Kudo - Branch 40 Safety Cowie - All Branches</p> <p>MEDICAL RESPONSE: Ambulance 3 (Day) at Big Bar Ambulance 4 (Day) at Willow Creek</p> <p>On this incident CALCORD is to be used as a local medical tactical channel if needed to communicate with non-incident resources. The command channel is the primary channel for all medical emergencies. CALCORD also may be used for A/G communications with non-incident aircraft. Resources assisting in South Zone division should continue to use regularly assigned tactical channels.</p>						
8. Division/Group Communication Summary						
Function	Channel	RX Frequency N/W	RX Tone/NAC	TX Frequency N/W	TX Tone/NAC	Mode
COMMAND	2	171.5375 N	107.2	164.8625 N	107.2	
TACTICAL	CH 8/ TAC 8	166.7250 N	107.2	166.7250 N	107.2	
AIR TO GROUND	13	171.0375 N		171.0375 N		
TACTICAL	CALCORD - CH 15	156.0750 N	156.7	156.0750 N	156.7	
AIR GUARD	16	168.6250 N		168.6250 N	110.9	
9. Prepared By (Resource Unit Leader)			Approved By (Planning Section Chief)		Date	Time
JULIE VORACHEK, RESL (T)			PETER BUTTERI, PSC1		08/26/2021	2000

Division/Group Assignment List (ICS 204 WF)
Controlled Unclassified Information//Basic

1. Incident Name:			3.			
MONUMENT NORTH			Branch:		Division/Group	
2. Operational Period: 24 HR			NIGHT		A / E	
Date/Time From: 08/27/2021 0700 FRI	Date/Time To: 08/28/2021 0700 SAT					
4. Operations Personnel						
BRANCH DIRECTOR		TOGIE WIEHL (8/30) TRENT GIRARD (T) (8/30)		FIELD OPERATIONS		JON GLOVER (8/30)
DIVISION/GROUP SUPERVISOR		STEVE ABBOTT (8/28)		PLANNING OPERATIONS		KAREN SCHOLL (8/30) RANDY FOLAND (T) (8/30)
5. Resources Assigned this Period						
Strike Team / Task Force / Resource Designator		LWD	Leader	Number Persons	Drop Off PT./Time	Pick Up PT./Time
O-594 TFLD		09/04	ASHLEY SAMBERSON	1	WILLOW CREEK/1900	WILLOW CREEK/0700
E-181 ENG6 BIRDDOG FIRE 627		09/08	ERIN FINNEGAN	3	WILLOW CREEK/1900	WILLOW CREEK/0700
E-406 ENG3 CLEVELAND NAT'L FOREST 341		08/27	JONATHAN POLANSKY	5	WILLOW CREEK/1900	WILLOW CREEK/0700
E-471 ENG3 CDT 181		08/29	ERIC GAINZ	4	WILLOW CREEK/1900	WILLOW CREEK/0700
E-4 ENG6 MT ADAMS WILDFIRE 623		08/28	PAULA HOLTER	3	WILLOW CREEK/1900	WILLOW CREEK/0700
E-176 ENG6 MT ADAMS WILDFIRE 624		08/29	CHUCK NEWBERRY	3	WILLOW CREEK/1900	WILLOW CREEK/0700
E-155 WTS2 SANTAQUIN FIRE 141 (DS)		08/31	BRIAN NELSON	2	WILLOW CREEK/1900	WILLOW CREEK/0700
S-19 EQD PUMPZILLA 1 (DS)		08/28	EMILY DRAIN	2	WEAVERVILLE/1900	WEAVERVILLE/0700
E-585 EMT3		08/31	SHANE ORME	1	WILLOW CREEK/1900	WILLOW CREEK/0700
6. Control Operations/Work Assignments:						
TASK: Hold existing containment lines from the DP 50 to DP 60. Continue to patrol and mop up as needed in Division A/E. Provide support to South Zone Divisions.						
PURPOSE: Minimize fire spread to the south and west while reducing impact to the infrastructure and other values at risk.						
END STATE: Values at risk in Trinity Village and Burnt Ranch are protected.						
7. Special Instructions:						
Resources with (DS) after name work 24 hours, double shifts						
8. Division/Group Communication Summary						
Function	Channel	RX Frequency N/W	RX Tone/NAC	TX Frequency N/W	TX Tone/NAC	Mode
COMMAND	5	173.6500 N	107.2	164.8125 N	107.2	
TACTICAL	CH 9/ TAC 9	166.7750 N	107.2	166.7750 N	107.2	
AIR TO GROUND	13	171.0375 N		171.0375 N		
TACTICAL	CALCORD - CH 15	156.0750 N	156.7	156.0750 N	156.7	
AIR GUARD	16	168.6250 N		168.6250 N	110.9	
9. Prepared By (Resource Unit Leader)			Approved By (Planning Section Chief)		Date	Time
JULIE VORACHEK, RESL (T)			PETER BUTTERI		08/26/2021	2000

Division/Group Assignment List (ICS 204 WF)
Controlled Unclassified Information//Basic

1. Incident Name:		3.	
MONUMENT NORTH		Branch: NIGHT	Division/Group A / E
2. Operational Period: 24 HR			
Date/Time From: 08/27/2021 0700 FRI	Date/Time To: 08/28/2021 0700 SAT		
4. Operations Personnel			
BRANCH DIRECTOR	TOGIE WIEHL (8/30) TRENT GIRARD (T) (8/30)	FIELD OPERATIONS	JON GLOVER (8/30)
DIVISION/GROUP SUPERVISOR	STEVE ABBOTT (8/28)	PLANNING OPERATIONS	KAREN SCHOLL (8/30) RANDY FOLAND (T) (8/30)

7. Special Instructions:
 Safety Nash - Night Safety

On this incident CALCORD is to be used as a local medical tactical channel if needed to communicate with non-incident resources. The command channel is the primary channel for all medical emergencies. CALCORD also may be used for A/G communications with non-incident aircraft. Resources assisting in South Zone division should continue to use regularly assigned tactical channels.

8. Division/Group Communication Summary						
Function	Channel	RX Frequency N/W	RX Tone/NAC	TX Frequency N/W	TX Tone/NAC	Mode
COMMAND	5	173.6500 N	107.2	164.8125 N	107.2	
TACTICAL	CH 9/ TAC 9	166.7750 N	107.2	166.7750 N	107.2	
AIR TO GROUND	13	171.0375 N		171.0375 N		
TACTICAL	CALCORD - CH 15	156.0750 N	156.7	156.0750 N	156.7	
AIR GUARD	16	168.6250 N		168.6250 N	110.9	

9. Prepared By (Resource Unit Leader)		Approved By (Planning Section Chief)		Date	Time
JULIE VORACHEK, RESL (T)		PETER BUTTERI		08/26/2021	2000

Division/Group Assignment List (ICS 204 WF)
Controlled Unclassified Information//Basic

1. Incident Name:			3.			
MONUMENT NORTH			Branch:		Division/Group	
2. Operational Period: 24 HR			NIGHT		W / Z	
Date/Time From: 08/27/2021 0700 FRI	Date/Time To: 08/28/2021 0700 SAT					
4. Operations Personnel						
BRANCH DIRECTOR		JAKE LIVINGSTON (8/30) CHRIS WENNOGLE (T) (8/30)		FIELD OPERATIONS		JON GLOVER (8/30)
DIVISION/GROUP SUPERVISOR		HUGH FAIRFIELD-SMITH (8/30) JULIE PODANY (T) (9/6)		PLANNING OPERATIONS		KAREN SCHOLL (8/30) RANDY FOLAND (T) (8/30)
5. Resources Assigned this Period						
Strike Team / Task Force / Resource Designator		LWD	Leader	Number Persons	Drop Off PT./Time	Pick Up PT./Time
O-721 TFLD		09/07	TIMOTHY E SNYDER	1	WEAVERVILLE/1900	WEAVERVILLE/0700
E-414.1 TFLD (T)		08/28	EDDIE BENAVIDES	1	WEAVERVILLE/1900	WEAVERVILLE/0700
E-673.1 TFLD (T)		09/03	ERIC JACKSON	1	WEAVERVILLE/1900	WEAVERVILLE/0700
C-108 HC1 LOLO IHC		09/09	SHAWN FAIELLA	22	WEAVERVILLE/1900	WEAVERVILLE/0700
C-71 HC2 FRANCO REFORESTATION 71		08/29	JOAN ALCANTAR	20	WEAVERVILLE/1900	WEAVERVILLE/0700
E-414 ENG3 AZ-KNF 312		08/28	BOB MARKEY	5	WEAVERVILLE/1900	WEAVERVILLE/0700
E-505 ENG3 GREY WOLF		08/30	JEFF CAMPBELL	4	WEAVERVILLE/1900	WEAVERVILLE/0700
E-673 ENG3 SACRAMENTO DISTRICT		09/03	HUGO ERHEWAYN	4	WEAVERVILLE/1900	WEAVERVILLE/0700
E-179 ENG5 WILDLANDS FIRE SERVICE		09/03	ALLEN HALMAN	3	WEAVERVILLE/1900	WEAVERVILLE/0700
E-520 ENG6 UT-SWS - E663		08/28	HEBER HEYDER	3	WEAVERVILLE/1900	WEAVERVILLE/0700
E-80 WTT1 ROCK CREEK (24 HR)		09/02	GREG VAWSER	2	WEAVERVILLE/1900	WEAVERVILLE/0700
E-21 WTS2 CATTLE LACK RANCH (DS)		08/30	EUGENE GRAHAM	2	WEAVERVILLE/1900	WEAVERVILLE/0700
E-22 WTS2 CATTLE LACK RANCH		09/04	RANDY HORN	1	WEAVERVILLE/1900	WEAVERVILLE/0700
E-484 DOZ2 BROWN DOZER		09/07	BARRY BROWN	2	WEAVERVILLE/1900	WEAVERVILLE/0700
E-629 DOZ2 ROWBERRY DOZER		09/06	CALEB ROWBERRY	2	WEAVERVILLE/1900	WEAVERVILLE/0700
E-50 SKG1 SOFT TRACK ATTACK 50 (DS)		08/31	JEREMY NELSON	1	WEAVERVILLE/1900	WEAVERVILLE/0700
E-770 SKG2 RIM ROCK EQUIPMENT		09/08	ROBERT TOBIASON	2	WEAVERVILLE/1900	WEAVERVILLE/0700
S-21 EQD PUMPZILLA 2 TRINITY DAY (DS)		08/28	WALT MALGINNISS	2	WEAVERVILLE/1900	WEAVERVILLE/0700
8. Division/Group Communication Summary						
Function	Channel	RX Frequency N/W	RX Tone/NAC	TX Frequency N/W	TX Tone/NAC	Mode
COMMAND	2	171.5375 N	107.2	164.8625 N	107.2	
TACTICAL	CH 10/ TAC 10	168.2500 N	107.2	168.2500 N	107.2	
TACTICAL	CALCORD - CH 15	156.0750 N	156.7	156.0750 N	156.7	
AIR GUARD	16	168.6250 N		168.6250 N	110.9	
9. Prepared By (Resource Unit Leader)			Approved By (Planning Section Chief)		Date	Time
JULIE VORACHEK, RESL (T)			PETER BUTTERI		08/26/2021	2000

Division/Group Assignment List (ICS 204 WF)
Controlled Unclassified Information//Basic

1. Incident Name:			3.			
MONUMENT NORTH			Branch:		Division/Group	
2. Operational Period: 24 HR			NIGHT		W / Z	
Date/Time From: 08/27/2021 0700 FRI	Date/Time To: 08/28/2021 0700 SAT					
4. Operations Personnel						
BRANCH DIRECTOR		JAKE LIVINGSTON (8/30) CHRIS WENNOGLE (T) (8/30)		FIELD OPERATIONS		JON GLOVER (8/30)
DIVISION/GROUP SUPERVISOR		HUGH FAIRFIELD-SMITH (8/30) JULIE PODANY (T) (9/6)		PLANNING OPERATIONS		KAREN SCHOLL (8/30) RANDY FOLAND (T) (8/30)
5. Resources Assigned this Period						
Strike Team / Task Force / Resource Designator		LWD	Leader	Number Persons	Drop Off PT./Time	Pick Up PT./Time
O-418.111 SOF2		08/30	TOM NASH	1	WEAVERVILLE/1900	WEAVERVILLE/0700
O-93 RES REMS 2		08/31	BENNETT/DOUGHTERY/WE NTZELL/DECKER	4	WEAVERVILLE/1900	WEAVERVILLE/0700
O-768 EMPF MEDIC 3		09/08	SHAWN CLARK	1	WEAVERVILLE/1900	WEAVERVILLE/0700
O-677 EMTF EMT 4		09/04	WEDGE WARFORD	1	WEAVERVILLE/1900	WEAVERVILLE/0700
6. Control Operations/Work Assignments:						
TASK: Hold existing containment lines from DP50 east and south to Haypress. Continue to patrol and mop up as needed in Division W/Z. Provide support to South Zone Divisions DD and RR. Hold fire south of Pattison Ridge.						
PURPOSE: Minimize fire spread to the south and west while reducing impact to the infrastructure and other values at risk.						
END STATE: Keep fire spread south and east of Pattison Ridge.						
7. Special Instructions:						
Resources with (DS) after name work 24 hours, double shifts						
Safety Nash - Night Safety						
On this incident CALCORD is to be used as a local medical tactical channel if needed to communicate with non-incident resources. The command channel is the primary channel for all medical emergencies. CALCORD also may be used for A/G communications with non-incident aircraft. Resources assisting in South Zone division should continue to use regularly assigned tactical channels.						
8. Division/Group Communication Summary						
Function	Channel	RX Frequency N/W	RX Tone/NAC	TX Frequency N/W	TX Tone/NAC	Mode
COMMAND	2	171.5375 N	107.2	164.8625 N	107.2	
TACTICAL	CH 10/ TAC 10	168.2500 N	107.2	168.2500 N	107.2	
TACTICAL	CALCORD - CH 15	156.0750 N	156.7	156.0750 N	156.7	
AIR GUARD	16	168.6250 N		168.6250 N	110.9	
9. Prepared By (Resource Unit Leader)			Approved By (Planning Section Chief)		Date	Time
JULIE VORACHEK, RESL (T)			PETER BUTTERI		08/26/2021	2000

ASSIGNMENT LIST (ICS 204 WF)

CONTROLLED UNCLASSIFIED
INFORMATION//BASIC

1. Incident Name:	2. Operational Period:	3. Branch	Division
Monument Fire South Zone	Date From: 08/27/21 Date To: 08/28/21 Time From: 0700 Time To: 0700	30	NN

4. Operations Personnel: Page 1 of 2 November-November

Operations Section Chief: Andy Turner	Night Ops: Steven Ward
Branch Director: Mark League / Jeffrey Loveless (T)	Branch Safety:
Division/Group Supervisor: John Capen (T)	Air Attack:

5. Resources Assigned:	** Resources Below in Bold are 12 Hour **							
Resource Identifier	ALS	LWD	Leader	Personnel	Request #	Hours	Reporting Location	
STA OES 2800A			CHRIS HARPER	21	E-10353	0700-0700	Bear Creek	
STC AEU 9270C			CHRIS PLACKE	17	E-10077	0700-0700	Bear Creek	
STC HUU 9121C			DRIGGS, IVAN	16	E-10180	0700-0700	Bear Creek	
STC LNU 9141C			JIM CHRISTISON	17	E-10534	0700-0700	Bear Creek	
STC						0700-0700	Bear Creek	
STC						0700-0700	Bear Creek	
STF						0700-0700	Bear Creek	
STF						0700-0700	Bear Creek	
STF						0700-0700	Bear Creek	
STF						0700-0700	Bear Creek	
T/F XLF 1341			JIM UNDERWOOD	17	E-10355	0700-0700	Bear Creek	
ENG MDC 1			STEVE FINNERY	3	E-10376	0700-1900	Bear Creek	
ENG-OR-IFC			CASEY BROWN	3	E-10392	0700-1900	Bear Creek	
ENG CLC BR37			BRAD BOLTON	4	E-10499	0700-0700	Bear Creek	
ENG PVT E111			RICK CAMPBELL	3	E-10523	0700-1900	Bear Creek	
STG BDU 9351G			JOSEPH HATCH	32	C-10004	0700-0700	Bear Creek	
STG						0700-0700	Bear Creek	
STG						0700-0700	Bear Creek	

6. Work Assignments:
 Construct control lines as direct as possible.
 Prepare indirect control lines for possible firing operations.
 Fall hazard trees and trees that threaten control lines.
 Mop up 100 ft. in from control lines.

7. Special Instructions:
 For emergency fueling please work with your Division to contact Monument fueling on command.
 Roads are becoming soft please stay on the high side of the road.
 REAF Dillion Sheedy and REAF Cynthia Armentrout will be working in Branch 30 Division NN.

8. Communications

Name	Ch	Function	Rx Freq	Rx Tone	Tx Freq	Tx Tone	Notes
CDF C2	1	COMMAND	151.2650	103.5 (T8)	159.3300	151.4 (T14)	
VFIRE 24	5	TACTICAL	154.2725N	156.7 (T6)	154.2725N	156.7 (T6)	
CDF T25	14	AIR TO GROUND	159.2775	192.8 (T16)	159.2775	192.8 (T16)	A/G TACTICAL
CALCORD	15	MEDICAL	156.0750N	156.7 (T6)	156.0750N	156.7 (T6)	MEDICAL COORDINATION
GUARD 26	16	AIRGUARD	168.6250N		168.6250N	110.9 (T1)	EMERGENCY USE ONLY

9. Prepared by: Name: K O'Neil RESL Signature: _____

ICS 204 Date/Time: 8/26/2021 2200 Personnel Count: 133

ASSIGNMENT LIST (ICS 204 WF)

CONTROLLED UNCLASSIFIED
INFORMATION//BASIC

1. Incident Name:	2. Operational Period:	3. Branch	Division
Monument Fire South Zone	Date From: 08/27/21 Date To: 08/28/21 Time From: 0700 Time To: 0700	Contingency	South Cont 1
4. Operations Personnel:		Page 1 of 2	

Operations Section Chief: Andy Turner	Night Ops: Steven Ward
Branch Director: Bryan Farrell 12hr	Branch Safety:
Division/Group Supervisor: Levi Randolph (T) 12hr	Air Attack:

5. Resources Assigned:	** Resources Below in Bold are 12 Hour **						
Resource Identifier	ALS	LWD	Leader	Personnel	Request #	Hours	Reporting Location
ENG J3 CONTRACTING			SHAWN MODICA	3	E-10308	0700-1900	ICP
CRW						0700-0700	ICP
DOZ SHU 2440			AARON FLOURNOY	4	E-10204	0700-0700	ICP
DOZ PVT E-10093 SGS			ERIC HEFTE	1	E-10093	0700-1900	ICP
DOZ PVT E-10099 MULLER			CHARLES MULLER	2	E-10099	0700-0700	ICP
DOZ PVT E-10101 MORRIS			MATTHEW CRIPPEN	1	E-10101	0700-1900	ICP
DOZ PVT E-10108 SAGE			CARMEN, KAE LUM	4	E-10108	0700-0700	ICP
DOZ PVT E-10109 PEARSON			JIMMY LUST	2	E-10109	0700-0700	ICP
DOZ PVT E-10110 LEWIS			TYLER LEWIS	2	E-10110	0700-0700	ICP
DOZ PVT E-10111 HERMAN			LARRY HERMAN	3	E-10111	0700-0700	ICP
DOZ PVT E-10112 DAVIS			LELAND DAVIS	1	E-10112	0700-1900	ICP
W/T PVT E-10005 JOHNSON			JOSEPH GURROLA	1	E-10005	0700-1900	ICP
W/T PVT E-10131 PALMER			STANLEY MIRANDA	1	E-10131	0700-1900	ICP
MAST PVT E-10156 STONE FLY			MICHAEL PURENI	1	E-10156	0700-1900	ICP
MAST PVT E-10157 US FIRE			WILLIAM REDCORN	2	E-10157	0700-0700	ICP
MAST PVT E-10158 OROVILLE			DANIEL KELLY	1	E-10158	0700-1900	ICP
MAST PVT E-10159 OROVILLE			DANIEL KELLY	1	E-10159	0700-1900	ICP
MAST PVT E-10357 RJW			WADE FIELDS	1	E-10357	0700-1900	ICP

6. Work Assignments:
 Construct contingency line from 31N50 to Hyampom Rd
 Construct safety islands
 Fall hazard trees that threaten control lines.
 Insert progressive hose lay.

7. Special Instructions:

8. Communications							
Name	Ch	Function	Rx Freq	Rx Tone	Tx Freq	Tx Tone	Notes
CDF C2	1	COMMAND	151.2650	103.5 (T8)	159.3300	151.4 (T14)	
CDF T27	7	TACTICAL	159.3075N	192.8 (T16)	159.3075N	192.8 (T16)	
CDF T25	14	AIR TO GROUND	159.2775	192.8 (T16)	159.2775	192.8 (T16)	A/G TACTICAL
CALCORD	15	MEDICAL	156.0750N	156.7 (T6)	156.0750N	156.7 (T6)	MEDICAL COORDINATION
GUARD 26	16	AIRGUARD	168.6250N		168.6250N	110.9 (T1)	EMERGENCY USE ONLY

9. Prepared by: Name: K O'Neil RESL Signature: _____

ICS 204 Date/Time: 8/26/2021 2200 Personnel Count: 31

ASSIGNMENT LIST (ICS 204 WF)

CONTROLLED UNCLASSIFIED
INFORMATION//BASIC

1. Incident Name:	2. Operational Period:	3. Branch	Division
Monument Fire South Zone	Date From: 08/27/21 Date To: 08/28/21 Time From: 0700 Time To: 0700	Contingency	South Cont 1
4. Operations Personnel:		Page 2 of 2	

Operations Section Chief: Andy Turner	Night Ops: Steven Ward
Branch Director: Bryan Farrell 12hr	Branch Safety:
Division/Group Supervisor: Levi Randolph (T) 12hr	Air Attack:

5. Resources Assigned:	** Resources Below in Bold are 12 Hour **							
Resource Identifier	ALS	LWD	Leader	Personnel	Request #	Hours	Reporting Location	
EXC PVT E-10446 TWO BRO'S			STEVE CLARK	1	E-10446	0700-1900	ICP	
GRD						0700-0700	ICP	
HEQB POBURKO			JASON POBURKO	1		0700-1900	ICP	
FALM PVT O-10138 KLEE TREE			JASON KLEE	2	O-10138	0700-1900	ICP	
HEQB CLEMENTINO*			BRIAN CLEMENTINO	1	O-10400	0700-0700	ICP	
W/T PVT E-10011 HARRIS*			JOHN ZAUBIRER	1	E-10011	0700-1900	ICP	
W/T PVT E-10121 BLACKCAT*			SCOTT CALWSON	1	E-10121	0700-1900	ICP	
W/T PVT E-10126 BURTON*			LARRY BURTON	1	E-10126	1900-0700	ICP	
W/T PVT E-10202 TULE RIVER*			KEVIN FRANCO	1	E-10202	0700-1900	ICP	
W/T PVT E-10278 3J*			MICHAEL BLUNT	1	E-10278	0700-1900	ICP	
W/T PVT E-10283 SIERRA*			RICK ANDERSON	1	E-10283	1900-0700	ICP	
W/T PVT E-10291 ZABEL*			FRANK ZABEL	1	E-10291	0700-1900	ICP	
W/T PVT E-10293 CVR*			PAUL CLEAVER	1	E-10293	0700-1900	ICP	
W/T PVT E-10428 CUT ABOVE*			MITCH MEIER	1	E-10428	0700-1900	ICP	

6. Work Assignments:
 Construct contingency line from 31N50 to Hyampom Rd
 Construct safety islands
 Fall hazard trees that threaten control lines.
 Insert progressive hose lay.

7. Special Instructions:
 *Report to the MRB

8. Communications							
Name	Ch	Function	Rx Freq	Rx Tone	Tx Freq	Tx Tone	Notes
CDF C2	1	COMMAND	151.2650	103.5 (T8)	159.3300	151.4 (T14)	
CDF T27	7	TACTICAL	159.3075N	192.8 (T16)	159.3075N	192.8 (T16)	
CDF T25	14	AIR TO GROUND	159.2775	192.8 (T16)	159.2775	192.8 (T16)	A/G TACTICAL
CALCORD	15	MEDICAL	156.0750N	156.7 (T6)	156.0750N	156.7 (T6)	MEDICAL COORDINATION
GUARD 26	16	AIRGUARD	168.6250N		168.6250N	110.9 (T1)	EMERGENCY USE ONLY

9. Prepared by: Name: K O'Neil RESL Signature: _____

ICS 204 Date/Time: 8/26/2021 2200 Personnel Count: 14

AIR OPERATIONS SUMMARY

Prepared By: Mike Maguire

Prepared Date: 08/26/2021

Prepared Time: 1800

1. INCIDENT NAME: Monument North Zone	2. OPS PERIOD DATE: 8/27/21	START TIME: 0800	END TIME: 2100	SUNSET 1956	SUNRISE 0636
--	--	-----------------------------------	---------------------------------	------------------------------	-------------------------------

3. REMARKS and RISK MITIGATIONS:

All missions will be analyzed in terms of hazards and risks.
 Insure to brief for all IA missions to include new frequencies, ground contacts and other aircraft.
Aerial Hazzard - Wires across Hwy299 and river corridor through the fire.
 Any item on the 220 that is in *italics* denotes changes from previous day or special note.

4. READY ALERT AIRCRAFT:
 C/A NatGuard C-822 Hoist - 247
 See Medical Plan

5. TFR # 1/0550 (1/4366)
 Surface/11,500 AGL
 Freq: 126.275
 (A-205)

6. PERSONNEL	NAME	PHONE #	7. FREQUENCIES	R/XTX	Tone	8. FIXED-WING
AOBD	Mike Maguire (O-418.13)	828-775-1871	A/A (Fixed/TFR)	126.2750		Air Attack:
ASGS	Greg Scully (O-418.12)	907-240-4660	A/A Rotor North	123.7750		Air Attack: N840AK – Redding
ASGS(i)	JR Sullivan (O-418.67)	210-396-3304	A/A Rotor South	128.7750		Air Attack: Relief - Redding pool
ASGS(i)	Seth Ross (O-418.75)	907-419-4627	Air Tactics	169.7250		
HEBM / ASGS	Susan Bissell (O-418.39)	907-482-0251	A/A Rotor Brief South	134.1750		Lead Planes/Airtankers - Order through Air Attack
HEBM(i) (Willow CK)	Dennis Lujano	559-790-1386	A/G Command	171.8625		If air attack is not up---order through Helibase.
HLCO North	Casey Jones	559-832-0192	A/G Tactical North	171.0375		Willow Creek Helibase
HLCO South	Rudy Ynigues	530-515-4440	A/G Tactical South	159.2775	192.8	40 56:570N 123 38.055W
ATGS (Redding)	Gordon Amundson	907-712-4789	DECK (Willow Creek)	168.3500		Redding Airport RDD 40 30.354N / 122 18.002W
UASL	Dustin Wessel	208-821-7055	DECK (Sky Ranch)	163.1000		MRB @ Mill Site 40 48.293N / 123 28.375W
HEBM (Sky Ranch)	David Lindsey	707-696-6212	TOLC (Sky Ranch)	167.9500	151.4	Sky Ranch Helibase 40 30.07N / 122 22.65W
AOBD (South Zone)	Niko Matteoli	704-488-2460				UAS UR31 (A-144) Jordan Black 865-250-3128
Dispatch - Aircraft	Laurry/Joni	530-226-2499	CALCORD-Medical	156.0750	156.7	UR301/302 Dustin Wessel 208-821-7055
Dispatch Redding	Main	530-226-2400	AIRGUARD			COSTS: 2021 .monument.finance@firenet.gov
Dispatch 6Rivers	Main	707-441-3644	(emergency only)	168.6250	110.9	HB email: willowhelibase2021@gmail.com
UAO	Cole Wallace	907-204-1444				<i>Remember to denote South or North for flights</i>
Redding ATB	Kelly Mathis	530-226-2795				Incident Job Code: Monument Fire CA-SHF-001187 P5N7GJ (0514)

9. HELICOPTERS

FAA N#	T	MAKE/ MODEL	BASE	AVAIL	START	REMARKS	FAA N#	T	MAKE/ MODEL	BASE	AVAIL	START	REMARKS
611CK	1	S-61 (tanked)	Willow Creek	0800	0830	A-11 EU Mgr: Kevin Doran	1CH	1	BV107 II	Sky Ranch	0800	0830	A-10015
675TH	1	K-Max	Willow Creek	0800	0830	A-10 EU Mgr: Gabe Herrera	5CK	1	HH60L	Sky Ranch	0800	0830	A-10016
							4CK	1	S-61	Sky Ranch	0800	0830	A-10000
							7FH	1	UH-60A	Sky Ranch	0800	0830	A-10001
							3TW	1	UH-60	Sky Ranch	0800	0830	A-10002
178AC	1	S-64F (tanked)	Willow Creek	0800	0830	A-34 EU Mgr: Iram Pueblas	0FG	2	UH-1H	Sky Ranch	0800	0830	A-10017
							68U	2	S58T	Sky Ranch	0800	0830	A-10009
							3CS	2	UH-1H	Sky Ranch	0800	0830	A-10008
							C906	2	UH-1H	Sky Ranch	0800	0830	A-10030/PSD
520 (RHOB)	2	205A++	Willow Creek	0800	0830	A-68 EU Mgr: Brad Sellers	9TA	3	AS350B3	Sky Ranch	0800	0830	A-10014
223HT	2	205A++	Willow Creek	0800	0830	A-97 EU Mgr: Kit Compton	9TH	3	BH206L	Sky Ranch	0800	0830	A-10013
503(2PJ)	3	407	Willow Creek	0800	0830	A-152 EU Mgr: Ray Wilson	2BH	3	BH206L+	Sky Ranch	0800	0830	A-10029

**INCIDENT RADIO COMMUNICATIONS
PLAN ICS 205**

Incident Name	Monument North Fire	Date/Time Prepared	8/26/21 @ 1800	Operational Period Date/Time	Day-Night 8/27/21 0600 - 8/28/21 0600
---------------	---------------------	--------------------	----------------	------------------------------	---------------------------------------

4. BASIC RADIO CHANNEL UTILIZATION

Ch #	Channel Name	Assignment	RX Frequency Narrowband (N) Wideband (W)	RX Tone/NAC	TX Frequency Narrowband (N) Wideband (W)	TX Tone/NAC	Mode Digital (D) Analog (A) Mixed (M)	Remarks
1	CMD 1	ALL DIVISIONS	173.8125	N 107.2	168.4750	N 107.2	A	CMD Located on Weaver Bally
2	CMD 2	ALL DIVISIONS	171.5375	N 107.2	164.8625	N 107.2	A	CMD located On Hayfork Bally
3	CMD 3	ALL DIVISIONS	171.0875	N 107.2	164.6000	N 107.2	A	CMD Located on Bully Choop
4	CMD 4	ALL DIVISIONS	173.5000	N 107.2	165.8125	N 107.2	A	CMD Located on Brush Mt.
5	CMD 5	ALL DIVISIONS	173.6500	N 107.2	164.8125	N 107.2	A	CMD Located on Ironside Lookout
6	TAC 6	DIV A	168.0500	N 107.2	168.0500	N 107.2	A	
7	TAC 7	DIV U, River Group West	168.6000	N 107.2	168.6000	N 107.2	A	
8	TAC 8	DIV G, DIV W Staging	166.7250	N 107.2	166.7250	N 107.2	A	
9	TAC 9	DIV E	166.7750	N 107.2	166.7750	N 107.2	A	NIGHT DIVISION A/E
10	TAC 10	DIV Z, DIV M	168.2500	N 107.2	168.2500	N 107.2	A	NIGHT DIVISION W/Z
11	TAC 11	NORTH CONTINGENCY	168.2375	N 107.2	168.2375	N 107.2	A	NORTH CONTINGENCY DAY AND NIGHT
12	A/G CMD	A/G CMD	171.8625	N	171.8625	N	A	Incident Air to Ground Command
13	A/G TAC	ALL DIVISIONS	171.0375	N	171.0375	N	A	Incident Air to Ground Tactical
14	IA-CMD	IA-CMD	171.5750	N	165.0125	N 136.5	A	Shasta Forest Repeater
15	CALCORD	MEDICAL COORDINATION	156.0750	N 156.7	156.0750	N 156.7	A	(TONE 6)
16	EMERGENCY AIR	GUARD	168.6250	N	168.6250	N 110.9	A	EMERGENCY HAILING OF AIRCRAFT

I-205 Prepared By Gregory S Loquist - COM1 (t) USE HUMAN REPEATERS WHEN NEEDED.

**INCIDENT RADIO COMMUNICATIONS
PLAN ICS 205**

Incident Name
Monument North IA

Date/Time Prepared
8/26/21 @ 1800

Operational Period Date/Time
Day-Night 8/27/21 0600 - 8/28/21 0600

4. BASIC RADIO CHANNEL UTILIZATION

Ch #	Channel Name	Assignment	RX Frequency Narrowband (N) Wideband (W)	RX Tone/NAC	TX Frequency Narrowband (N) Wideband (W)	TX Tone/NAC	Mode Digital (D) Analog (A) Mixed (M)	Remarks	
1	COMMAND	SHF-R	171.5750	N	165.0125	N	OST	A	Shasta Forest Repeater (Tone 4,5,6,9)
2	COMMAND	SERV-R	171.5000	N	164.8250	N	OST	A	Shasta Service Net (Tone 4,6)
3	COMMAND	SHU-L	151.1600	N	159.2700	N	OST	A	CALFIRE Shasta Command (Tone 3,7)
4	COMMAND	SRF-R	172.3750	N	164.1750	N	OST	A	Six Rivers Forest Repeater (Tone 5,6)
5	TACTICAL	NIFC T2	168.2000	N	168.2000	N		A	I/A Tactical
6	TACTICAL	RS TAC 4	166.5500	N	166.5500	N		A	I/A Tactical
7	TACTICAL	RS TAC 5	167.1125	N	167.1125	N		A	I/A Tactical
8	TACTICAL	CDF T11	151.4450	N	151.4450	N		A	I/A Tactical (Tone 16)
9	LOCAL GOV RPT	XTR-R	154.7850	N	158.7600	N		A	Trinity County Command (Tone 10,13)
10	MONUMENT CMD	MON CM2	171.5375	N	164.8626	N		A	Monument Command Hayfork Bally (Tone 10)
11	MONUMENT CMD	MON CM4	173.5000	N	165.8125	N		A	Monument North Command Brush Mountain (Tone 10)
12	MONUMENT AIR TO GROUND	AG TAC	171.0375	N	171.0375	N		A	Monument North A/G Brush Mountain
13	AIR TO GROUND SECONDARY	AG08 SEC	166.8750	N	166.8750	N		A	IA A/G Secondary
14	AIR TO GROUND PRIMARY	AG43 PRI	167.6000	N	167.6000	N		A	IA A/G Primary
15	CALCORD	MEDICAL COORDINATION	156.0750	N	156.0750	N		A	MEDIVAC Coordination (Tone 6)
16	EMERGENCY AIR	GUARD	168.6250	N	168.6250	N		A	Emergency (Tone 1)

I-205 Prepared By

Ross Atkinson - COM1 *Ross Atkinson*

USE HUMAN REPEATERS WHEN NEEDED.

ICS 205 - INCIDENT RADIO COMMUNICATIONS PLAN

CONTROLLED UNCLASSIFIED
INFORMATION/BASIC

1. Incident Name: Monument Fire South Zone Incident Channels		2. Date/Time Prepared Date: 08/26/2021 Time: 1930		3. Operational Period: Date From: 08/27/21 Time From: 0700 Date To: 08/28/21 Time To: 0700	
--	--	--	--	---	--

4. Communications								
Ch#	Function	Name	Assigned To	Rx Freq	Rx Tone	Tx Freq	Tx Tone	Notes
1	COMMAND	CDF C2	ALL DIVS	151.2650	103.5 (T8)	159.3300	151.4 (T14)	
2	COMMAND	CDF C11	BRANCH 30	151.1675	103.5 (T8)	159.3975	151.4 (T14)	TO BE USED IN BRANCH 30 ONLY
3	TACTICAL	VFIRE 22	DIV DD	154.2650N	156.7 (T6)	154.2650N	156.7 (T6)	
4	TACTICAL	VFIRE 23	DIV HH	154.2950N	156.7 (T6)	154.2950N	156.7 (T6)	
5	TACTICAL	VFIRE 24	DIV NN	154.2725N	156.7 (T6)	154.2725N	156.7 (T6)	
6	TACTICAL	CDF T26	DIV RR	159.2925N	192.8 (T16)	159.2925N	192.8 (T16)	
7	TACTICAL	CDF T27	SOUTH CONT 1	159.3075N	192.8 (T16)	159.3075N	192.8 (T16)	
8	TACTICAL	CDF T28	SOUTH CONT 2	151.1825	192.8 (T16)	151.1825	192.8 (T16)	
9	TACTICAL	CDF T15	Monument Fuels	159.2700	192.8 (T16)	159.2700	192.8 (T16)	Travel Net for Monument Fuels
10								
11								
12								
13	A/G CMD	A/G CMD	ALL DIVS	171.8625N		171.8625N		A/G COMMAND
14	AIR TO GROUND	CDF T25	ALL DIVS	159.2775	192.8 (T16)	159.2775	192.8 (T16)	A/G TACTICAL
15	MEDICAL	CALCORD	ALL DIVS	156.0750N	156.7 (T6)	156.0750N	156.7 (T6)	MEDICAL COORDINATION
16	AIRGUARD	GUARD 26	ALL DIVS	168.6250N		168.6250N	110.9 (T1)	EMERGENCY USE ONLY
17								
18								
19								
20	AIRGUARD	GUARD 26	ALL DIVS	168.6250N		168.6250N	110.9 (T1)	EMERGENCY USE ONLY

5. Special Instructions

TO CONFIRM YOU HAVE THE MOST CURRENT CLONE, ENSURE YOUR DISPLAY OF CHANNEL 16 OR 20 MATCHES CHANNEL 16 OR 20 OF THE 205 - HEIGHT AND POWER ARE KEY WHEN USING RADIOS; BE AT A HIGH POINT; USE A MOBILE IF POSSIBLE, AND USE RADIO RELAYS WHEN NEEDED

6. Prepared by (Communications Unit Leader): Name: C.Johns

Signature: _____

ICS 205 - CONTROLLED UNCLASSIFIED INFORMATION//BASIC

NIMS IAP

Date/Time: 08/26/21

1930

MONUMENT FIRE NORTH SAFETY MESSAGE

08/27/2021

Wildland/Urban Interface Watchouts

The primary consideration is to first assure firefighter and public safety. It is a must to assess potential fire behavior, ingress/egress routes, nature of the threat, hazardous materials, and available water supplies before engaging in the protection of any structures. The first step in conducting a safe operation is to assess whether the firefighting operations can be conducted safely.

- Consider the “Wildland/Urban Interface Watchouts” in completing a risk analysis for the urban interface area to be protected. Remember there are three categories of structures:
 - Those that are not threatened.
 - Those that are threatened.
 - Those that have already been lost or too dangerous to protect.
- Wildland/Urban Interface Watchouts:
 - Poor access and narrow, one-way roads. A rapidly spreading fire could trap apparatus and personnel before they can turn around or move away from the flames and smoke.
 - Observe bridge limits. Exceeding bridge limits could lead to bridge failure with a resultant blocking of ingress/egress routes that could result in the loss of an escape route or loss of equipment.
 - Inadequate water supply. Without a reserve supply of water, the fire can overtake an area before the fuels can be cleared away.
 - Natural fuels are located 30 feet or closer to structures on level ground. Remember structures on slopes require greater clearance. Structures are located on canyon slopes or “chimneys” on slopes of 30% or more with continuous, flashy fuels. The resulting rate of spread of any fire in this terrain can quickly extend beyond control.
- Extreme fire behavior: Situations involving crowning, large flame heights and erratic fire behavior can extend in an unpredictable manner beyond the control of any number of personnel. Strong winds of 25+ MPH: Winds increase the chance of spotting over the heads of firefighters and trapping them between both fire areas. Winds also cause greater preheating of fuels in the path of a fire front.
 - The need to evacuate the public, livestock, pets, and/or animals. This critical activity can pull personnel from the firefighting activity and can distract attention from fire behavior at a time when the greatest alertness is needed.
 - Propane and above ground fuel tanks that are next to wooden structures or close to vegetation
 - Power lines and poles: What is their location in relation to the structures that are being protected? Watch for both overhead and downed power lines.
 - Local citizens are attempting suppression activities. Lack of knowledge in fire suppression may lead to unsafe tactics.
- Airtanker retardant drops and helicopter bucket operations: Establish communications and keep fire personnel out of the drop zone.

Your Monument North Fire Safety Team

SAFETY ALERT MONUMENT FIRE NORTH

WEATHER

- Your safety & mission objectives are impacted by the fire environment, and the most variable elements of the fire environment is **WEATHER**
- Daily Weather To Do: Review the fire weather forecast in your IAP - know that weather will vary across the fire given your elevation, aspect & time of day
- If IAP forecast conditions are not ball-park, take weather observations, share with the IMET & request a SPOT weather forecast
- Weather will dry and warm significantly Friday & Saturday as winds veer from NNW to NNE - your body & fire will respond to these changes!

--

FIRE BEHAVIOR

The combination of critically dry fuels and recent mid-day ventilation and clearing have increased baseline fuels conditions. Projected weather indicates that a hotter and drier pattern will set up for several days and strong local winds may develop. Fire behavior will increase substantially under these conditions, and it is important to remain aware of current and expected conditions and base actions on that situational awareness.

FIRE ORDER:

3. Base all actions on current and expected behavior of the fire.

WATCH OUT SITUATION:

14. Weather becoming hotter and drier.
15. Wind increases and/or changes direction.

Heat Related Illness and Hydration

- You need at least 1 liter of fluid per hour during hard work. This amounts to TWO gallons a day! Do this by drinking a small amount of fluid every 15 to 20 minutes.
- Of the fluids you drink, a 2 to 1 ratio of water to sports drink is recommended to keep your electrolytes up.
- It is recommended that you start drinking water the moment you wake up. It is also recommended that you keep a water bottle by your sleeping bag, and resolve to drink it the second you wake up in the morning. This will help prevent you from becoming dehydrated during your shift.
- After work, keep on drinking! Drink more than you think you need because it's essential to replace lost fluids.
- It doesn't matter if you choose to use a water bottle or a sipping hydration system such as a CamelBak (or a combo of both). Studies showed no differences in hydration status, so use whatever suits your fancy.

MONUMENT FIRE NORTH PHONE LIST 08-27

COMMAND		
ICT1	Norm McDonald	907-863-2007
ICT (t)	Chuck Russell	907-205-7570
LOFR	Michelle Weston	907-280-9663
LOFR	Tom Kurth	907-590-3184
LOFR (t)	Cathy Harms Tordoff	907-406-4019
SOF1	Tom Hudson	907-538-9306
SOF1 (t)	Tom Greiling	907-414-0994
SOF2	Craig Cowie	406-273-1904
SOF2	Kim Lemke	715-296-5248
PIO1	Kale Casey	970-519-0006
PIO1	Al Nash	406-690-0790
PIO1 (t)	Sam Harrel	907-322-7204
PIO1 (t)	Tim Mowry	907-590-4038
HRSP	Todd Buchholz	541-580-4890
FINANCE		
FSC1	LuAnn Grover	360-624-2315
COPA	Jason Brandt	208-912-3896
COST	Jim Eleazer	907-205-8687
TIME	Susan Vonner	208-946-6862
PLANS		
PSC1	Adam Kohley	303-981-7173
PSC1	Peter Butteri	907-350-4782
PSC2 (t)	Brandon Padron	928-925-3558
SITL	Mike Butteri	907-388-3089
SITL (t)	Kristy Hajny	402-469-6856
SITL (t)	Darren Finley	907-350-7091
IMET	Angie Enyedi	904-318-4041
FBAN (t)	Erik Valdez	208-312-1692
GISS	Andy Kirsch	907-347-7875
ITSS	Bill Beach	907-388-3504
ITSS	Hannah Semock	907-978-4437
RESL (t)	Julie Vorachek	907-744-2966
RESL (t)	Lisa Saperstein	907-202-2732
DOCL	Chris Oelschlagler	270-871-7302
DMOB - Virtual	Alan Martin	907-322-8847
DMOB - Virtual	Fred Noack	360-801-8471
READ Coordinator	Erica Lamb	907-251-5586
Air Res. Advisor	Josh Hall	505-697-1465
LOGISTICS		
LSC1	Tim Durby	602-819-8695
LSC1	Jerri Webster	907-748-0180
LSC1	Janet Ladd	907-830-2046
FACL	Gary Hamilton	928-242-3794
ORDM	Tammatha Whitmer	907-378-0337
BCMG (t)	Jennifer Hrobak	907-322-8499
Medical		
MEDL	Meredith Lund	603-493-9965
MEDL	Greg Chavez	928-242-6698
Communications		
COML	Ross Atkinson	907-370-7088
COML (t)	Greg Loquist	803-412-1042
INCM (t)	Zeb Norris	605-569-2717
INCM	Jozef Drozdowski	989-305-5914
INCM	Dan Fredrickson	505-554-0556
AIR OPS		
AOBD	Mike Maguire	828-775-1871
ASGS	Greg Scully	907-240-4660
HEBM	Susan Bissell	907-482-0251
Bar 717 Ranch		
FACL	Don Rumback	925-407-6352
PIOF	Pete Irvine	213-431-4041
Junction City		
GSUL	Dane Smigleski	907-347-7968
GSUL	Albert Macica	907-750-8546
SPUL	Duane Bennett	520-559-9766

24 HOUR COVID HOTLINE 425-500-9472		
COMMUNICATIONS AND INFORMATION		
Communications		925-817-9955
Fire Information		530-628-0039
VIRTUAL CHECK-IN, FINANCE AND DEMOB		
Check-In: 425-500-9471	Check-In QR Code:	
Check-In: 2021.monument.checkin@firenet.gov		
Finance: 213-431-4035		
Finance: 2021.monument.finance@firenet.gov		
Demob: 360-801-8471		
2021.monument.demob@firenet.gov		
Willow Creek Camp		
PSC2 (t)	Casey Boespflug	307-217-1696
LSC2	John Kautt	406-390-2146
LSC2 (t)/FACL/FDUL	Jeff Nauman	208-681-5701
PIO2	Joan Kluwe	907-223-4351
FACL (t)	Corey Shannon	252-452-0870
GSUL (t)	Rhett Burkman	435-740-4918
SPUL	John Hoch	907-590-3672
COMT	Casey Lasota	907-799-9561
SECM	Steve Korsgren	707-496-0681
Willow Creek Supply	2021.willow.creek.supply@gmail.com	
Weaverville Camp		
OPBD (t)	Randy Foland	907-750-0846
PSC1 (t)	Mike Williams	828-557-1882
LSC2	Alysa Johnson	907-322-1503
SECM	Ethan Eley	907-727-1250
PIO2 (t)	Dawn Gelderloos	303-709-5888
FACL	Gene Beaudoin	928-358-9141
FDUL	Darren Ballentine	530-282-9079
BCMG	Chris Infante	907-952-0201
COMT	Shane Harper	530-559-0245
TIME	Diane Cash	360-726-0288
OPERATIONS		
OSC1	Karen Scholl	909-553-7731
OSC1	Jon Glover	907-727-1330
OSC1	Brad Washa	801-558-6998
OSC2(t)	Isaiah Fischer	208-501-3909
Branch 1		
OPBD	Branden Petersen	907-687-2568
OPBD	Doug Cupp	970-471-8053
DIVS A	Gordon Meyer	530-643-1420
DIVS E	Brian Tai	510-590-1620
DIVS (t) E	Larry Weddle	907-251-6272
DIVS River Group West	Robert Claytor	423-220-6594
DIVS (t) River Group West	Mike Henderson	520-732-9708
Branch 10		
OPBD	Clinton Northway	907-978-0075
DIVS U	Jamie Mayor	480-452-4547
DIVS (t) U	Jacob Bailey	707-834-0842
Branch 40		
OPBD	Jake Livingston	907-482-0487
OPBD (t)	Chris Wennogle	530-559-3989
DIVS W	Logan Ballesteros	423-457-9048
DIVS Z	Kris Dudley	907-223-8975
DIVS Z (t)	Justen Johansen	206-786-9272
DIVS Contingency	Ben Engelhardt	248-321-8984
DIVS (t) Contingency	Travis McCabe	320-491-2385
Nights		
OPBD	Togie Wiehl Jr	907-699-8144
OPBD (t)	Trent Girard	423-715-1099
DIVS A/Z	Hugh Fairfield-Smith	970-471-0223
DIVS E	Steve Abbott	706-836-7712

Alaska IMT
LINE ORDER SUPPLY FORM



Date/Time Order was Placed	Mode of Delivery (CIRCLE ONE) Picking up -OR- Ground Support	If Delivery via Ground Support, Where: When (date/time needed):
Person placing order (name, position, division)		Order # Order Approved by Division Supervisor YES / NO
DOES GROUND SUPPORT NEED LINE SUPPORT TO UNLOAD THEIR TRUCKS? (CIRCLE ONE) YES. NO		
Order received in Communications by (name & time)		
Order shipped to line unit by (name & time) (Send this sheet with order)		

#	NFES#	ITEM	Unit	Qty
1	001842	Food, Meals Ready to Eat 48/plt	BX	
2	007443	Container, 5 gal, Filled (QB) 36/plt	EA	
3		Water, Bottled	CS	
4		Drink, Sports	CS	
5	000030	Battery, AA , 24ea/pg	PG	
6	000033	Battery, D 12ea/pg	PG	
7	002401	Ribbon, Flagging, Pink	RO	
8	000206	Washcloth, Waterless (bath/bag)	EA	
9	000712	Towel, Waterless (bath/bag) 12x3	EA	
10		Fuel, Driptorch, 5 gal	CN	
11		Fuel, Unleaded, 5 gal	CN	
12		Fuel, Diesel 5 gal	CN	
13	001869	Oil, Bar & Chain (1 quart)	QT	
14		Oil, 2 Cycle, *specify size*		
15	000022	Bag, Sleeping	EA	
16	001566	Pad, Sleeping	EA	
17		Sheeting, Plastic (20' x 100')	RO	
18	000222	Tape, Filament, 1" x 60 yds.	RO	
19	000071	Tape, Duct	RO	
20	000533	Cord, Nylon Shroud, (p-cord) Spool	SL	
21	000296	Mcleod	EA	
22	000171	Shovel	EA	
23	000146	Pulaski	EA	
24	001180	Tool, Combi	EA	
25	000070	Fly, Tent 16'x24' (yellow)	EA	
26	000089	Pole, Ridge	EA	
27	000083	Pole, Upright	EA	
28	000021	Bag, Liner, Garbage Can (33 gal)	BX	
29	000105	Fusee, (72/bx)	BX	
30	000241	Torch, Drip	EA	

#	NFES#	ITEM	Unit	Qty
31		Hose Lay 1000 ft kit	KT	
32		Hose Lay 1/2 mile kit	KT	
33		Hose Lay, 1 mile kit	KT	
34		Pumpkin *specify size*	EA	
35	001050	Belt Weather Kit	KT	
36	001143	Crew First Aid Kit (boden)	KT	
37	000670	Pump, Lightweight Kit	KT	
38	000340	Chainsaw Kit	KT	
39	001048	Sprinkler Kit	KT	
40	001239	Hose, 1-1/2"	LG	
41	001238	Hose, 1"	LG	
42	001016	Hose, 3/4"	LG	
43	000137	Nozzle, Plastic 1-1/2"	EA	
44	000138	Nozzle, Plastic 1"	EA	
45	000024	Nozzle, Twin Tip, Forester	EA	
46	000136	Nozzle, 3/4"	EA	
47	000733	Reducer, 1" to 3/4"	EA	
48	000010	Reducer, 1-1/2" to 1"	EA	
49	000738	Valve, Shut-Off Ball 3/4"	EA	
50	000259	Valve, Gated Wye, 1"	EA	
51	000231	Valve, Gated Wye, 1-1/2"	EA	
52	000272	Valve, Gated Wye, 3/4"	EA	
53	000230	Tee (inline), 1-1/2" - 1"	EA	
54	000881	Structure Wrap	RO	
55	002490	Staple Gun	EA	
56	002491	Staples, 1/2" (for staple gun - 1000ea)	BX	
57	001059	File, Bastard, 12"	EA	
58	000345	File, Round (chainsaw), 7/32"	EA	
59	001149	Pump, Backpack	EA	
60	148/3870	Pump, Mark III w/ Accessory Kit	KT	

ADDITIONAL ITEMS NEEDED, BUT NOT LISTED ABOVE:

**1000 FT. HOSE LAY KIT
571 LBS ITEM # 31**

ORDER PUMP SEPARATELY

001239	Hose, 100' x 1 1/2"	10	LG
001238	Hose, 100' x 1"	10	LG
000231	1 1/2" Gated "Y"	5	EA
000259	1" Gated "Y"	5	EA
000010	Reducer 1 1/2" > 1"	5	EA
000138	Nozzle, 1"	10	EA
000230	Tee 1 1/2" x 1 1/2" x 1" valve	5	EA

**1/2 MILE HOSE LAY KIT
719 LBS. ITEM #32**

ORDER PUMP SEPARATELY

001239	Hose, 100' x 1 1/2"	26	LG
001238	Hose, 100' x 1"	13	LG
000231	1 1/2" Gated "Y"	13	EA
000259	1" Gated "Y"	13	EA
000010	Reducer 1 1/2" > 1"	15	EA
000138	Nozzle, 1"	13	EA
000230	Tee 1 1/2" x 1 1/2" x 1" valve	13	EA

**1 MILE HOSE LAY KIT
1333 LBS ITEM #33**

ORDER PUMP SEPARATELY

001239	Hose, 100' x 1 1/2"	52	LG
001238	Hose, 100' x 1"	26	LG
000231	1 1/2" Gated "Y"	26	EA
000259	1" Gated "Y"	26	EA


000010	Reducer 1 1/2" > 1"	26	EA
000138	Nozzle, 1"	26	EA
000230	Tee 1 1/2" x 1 1/2" x 1" valve	26	EA

Line orders can be placed through Communications *OR*
 emailed to duane_bennett@firenet.gov *OR*
 text to 520-559-2766

Willow Creek Supply orders emailed to
2021.willow.creek.supply@gmail.com



Human Resource Message



FATIGUE

It's been a long, arduous fire season, and it's far from over. Fatigue affects our physical and emotional state and makes it hard to do our jobs safely and professionally.

Fatigue has a negative impact on our concentration, conduct, and speech which sorts of unintended consequences, typically bad.

So please make an effort to rest up, cut each other some slack, and have a safe assignment.

Todd Buchholz, HRSP 541-580-4890

Did you know.....There actually aren't "57 varieties" of Heinz ketchup, and never were. Company founder H.J. Heinz thought his product should have a number, and he liked 57. Hint: Hit the glass bottle on the "57," not the bottom, to get the ketchup to flow.

MONUMENT NORTH FIRE
Finance Process
CA-SHF-001187

IMPORTANT INFORMATION: If you are a Monument North Resource, i.e., you have a RO # four digits or less (E-769), and you are 'loaned' to the South Zone, **please note SOUTH ZONE or Monument South Zone on your Shift Ticket / CTR.**

Please send all documents to 2021.monument.finance@firenet.gov for all resources.

Email Subject Line: TIME (or CTR, EQUIPMENT, SHIFT TICKET)/Resource Order No./Resource Name/Position Code – in the subject line with your information

(Example: TIME/O-200/SBear/Safety)

Email all documents that pertain to your assignment:

Agency Overhead	Agency ADs / EFFs	VIPR Resources	Contract / Agency Crews	Cooperators
Resource Order Crew Time Reports (CTRs)	Resource Order Casual Hire Form CTRs	Resource Order VIPR Agreement Schedule of Items Inspections Shift Tickets	Resource Order Manifest Agreement / Contract Schedule of Items Inspections CTRs	Resource Order Agreement Shift Tickets / CTRs

Submit Equipment Shift Tickets or Crew Time Reports (CTRs) daily to 2021.monument.finance@firenet.gov

Please include your email address and phone number in the body of the email when sending your documents.

Any questions, please call: FINANCE – (213) 431-4035 – Weaverville
(425) 500-9464 – Weaverville
(425) 500-9475 – Willow Creek

COMP / CLAIMS (you can send your paperwork for COMP or CLAIMS to the email addresses below)

Willow Creek

Susan Haggerty
susan_haggerty@firenet.gov
(505) 365-3971

Monument Fire Demob Unit

Demob Day Approaching?

As your demob day approaches pay attention to the IAP Demob Schedule.
Alert DMOB if there are issues. We can only fix things we know about.
907-322-8847 or email: 2021.monument.demob@firenet.gov

- **Contact FINANCE 24 hours prior** to give them a heads-up you are departing:
 - Phone:** 213-431-4035 or 425-500-9464 or 425-500-9475 (Finance Information phone only)
 - Turn in any outstanding or travel CTRs/Shift Tickets. Make sure they're SIGNED.
 - Confirm no missing financial documentation. See Finance Page for full information

Need AIR TRAVEL to get home?

IF YOUR RETURN METHOD OF TRAVEL IS BY AIR, CONTACT DMOB 72-HOURS AHEAD OF YOUR LAST WORK DAY. AIR TRAVEL PHONE: 360-801-8471

!!! We are using a virtual check-out process for demob. !!!

Complete instructions are included on the next page, or to ensure you have the latest edition: Use the QR code on the front cover of the IAP to download "Monument Demobilization Instructions"

Questions cheerfully answered. 360-801-8471

Extensions and Crew Swaps

- Call the **Check-In/Extensions phone 425-500-9471** to virtually arrange a crew swap.
- Transmission of Red CARD photo is required.
- Completed Extension approval form is required to change last work day.
- **CHECK-IN/EXTENSIONS PHONE: 425-500-9471** email: 2021.monument.checkin@firenet.gov

- CHECK-IN/DEMOB HOURS OF OPERATION: 0630-1300 / 1400-2100

Rev 8/17

Monument North Demob Instructions

On your Day of Demob - STEP 1:

Contact DMOB: 907-322-8847 or 360-801-8471 to activate your virtual Check-Out Sheet.

The DMOB can answer your questions about the process and pass on any updates.

You will not be able to proceed if you have not talked to the DMOB.

If this call is not made, any steps below you may think you have completed are, in fact, void.

STEP 2:

Contact the Supply, Communications and Ground Support representatives in your camp.

Tell them (whether in person or on the phone) that you are Demobing and need to be signed off.

If using a phone to contact a Unit - TEXTING is preferred over Voice Calling.

SUPPLY – see in-person to return issued gear and left over supplies.

If you have nothing to turn in – call or text your full Name & RO# to – **520-559-2766 (Supply)**.

COMMUNICATIONS – see in-person to return in any commo gear (Radios, etc.)

If you have nothing to turn in – call or text your full Name & RO# to – **425-500-9474 (Communications)**.

GROUND SUPPORT – see in-person to return pool NERV Rentals, get an inspection, etc.

Be sure to get inspected BEFORE going through weed wash.

Reminder: All vehicles which have been off-road must go thru weed wash (at Junction City only)

If you have no business with GS – call or text your full Name & RO# to – **907-750-8546 (Grnd Support)**.

Other Considerations:

If you are a Trainer or a Trainee, make sure you have closed out with the Training Specialist.

Turn in any Unit Logs and Evaluations to Plans.

If you have an I-Pad issued on the fire, return it to Situations.

STEP 3:

Contact FINANCE to finalize your paperwork

In Willow Creek Camp: } At the Finance Tent – leave your Name, RO #, Phone # & email

Or Weaverville Camp: } They will call you when your timesheets are ready to sign

Other locations: Please Call 213-431-4035 or 425-500-9464 or 425-500-9475

Receive your signed OF-288 or OF-286 BEFORE starting travel.

STEP 4:

Contact DMOB at 360-801-8471 or 907-322-8847 DMOB will verify check-out completion.

Be prepared to talk about your actual departure date and time, your anticipated arrival date and time,

And where you will be staying if travel includes overnight stops away from fire camp.

You must complete all four steps to be released in IROC.

Use the QR code on the front cover of the IAP to get the latest edition of these instructions. Ver 8/26

IAP DEMOB SCHEDULE - VER 3

TENTATIVE - SUBJECT TO CHANGE - 907-322-8847

REQ#	KIND	NAME	DEMOB CITY	ST	TRVL METH	DMOB DATE	DPART TIME
C-35	HC1	VENTANA IHC	BRADLEY	CA	AOV	08/27	07:00
E-226	DOZ3	49 CREEK RANCH	CEDARVILLE	CA	POV	08/27	09:00
E-317	ENG6	UT-SWS 663	ST. GEORGE	UT	POV	08/27	08:00
E-472	ENG3	AZ 66	PRESCOTT	AZ	AOV	08/27	07:30
E-555	ENG6	KENTUCKY			POV	08/27	08:30
E-598	ENG6	ARIES FIRE SERVICE	FLORENCE	MT	POV	08/27	08:00
O-130	ITSS	OWREN, ERIK ARNE	ANCHORAGE	AK	A/R	08/27	05:00
O-193	ARCH	GUISTO, BRET T	SAN FRANCISCO	CA	REN	08/27	09:10
O-205	RADO	VERNARECCI, DEAN	MONTEREY	CA	REN	08/27	09:15
O-280	COMT	KUNZ, JOE W	COSUMNES	CA	AOV	08/27	08:45
O-376	HEQB	WINCHESTER, RYAN DOUGLAS	VENTURA	CA	AOV	08/27	08:20
O-393	OSC2	SMITH, MICHAEL BRADLEY	BOULDER	CO	A/R	08/27	07:00
O-407	TFLD	BRANDT, JOEL	PINE	AZ	AOV	08/27	07:15
O-408	TFLD	KLINDT, MATTHEW	GAINESVILLE	FL	A/R	08/27	12:00
O-410	HEQB	SNYDER, ANDREW	DURHAM	NC	A/R	08/27	08:00
C-50	HC1	TEXAS CANYON IHC	SANTA CLARITA	CA	AOV	08/28	07:00
E-405	ENG3	ANF 314	SAN FERNANDO	CA	AOV	08/28	11:00
E-406	ENG3	CLEVELAND NAT'L FOREST - ENGINE - T3 - 341	DESCANSO	CA	AOV	08/28	08:30
E-407	ENG3	LPF 343	SANTA BARBARA	CA	AOV	08/28	09:00
E-408	ENG3	LPF 335	SANTA MARIA	CA	AOV	08/28	10:30
E-409	ENG3	SQF 323	SPRINGVILLE	CA	AOV	08/28	10:00
E-415	ENG3	AZ-KNF 32	FERDONIA	AZ	AOV	08/28	07:30
E-520	ENG6	STATE OF UTAH - ENGINE - T6 - UT-SWS - E663	CEDAR CITY	UT	AOV	08/28	08:00
O-141	RADO	TULL, RICHARD GORDON	CAMPO	CA	REN	08/28	07:45
O-401	COMT	HARPER, SHANE M	GRASS VALLEY	CA	AOV	08/28	08:45
O-427	EMTF	OBERG, JONATHAN	TWAIN HARTE	CA	AOV	08/28	08:15
E-4	ENG6	MT ADAMS WILDFIRE 623	KELSEY	CA	POV	08/29	16:30
E-24	WTS2	FORTNER EXCAVATION 24	LAYTONVILLE	CA	POV	08/29	07:00
E-414	ENG3	AZ-KNF 312	WILLIAMS	AZ	AOV	08/29	16:00
E-469	WTT2	SRF 235	SALYER	CA	AOV	08/29	07:30
E-494	ENG3	ANF 322	MAZUSA	CA	AOV	08/29	08:00
E-515	ENG6	BLM 6647	BAKERSFIELD	CA	AOV	08/29	08:30
O-381	INCM	FREDRICKSON, DANIEL T	ALBUQUERQUE	NM	A/R	08/29	16:00
O-413	HEQB	DEASON, SHAWN L	AUGUSTA	GA	A/R	08/29	10:00
O-418.53	ICT1	RUSSELL, CHARLES	FAIRBANKS	AK	A/R	08/29	14:00

MONUMENT FIRE INFORMATION



INCIWEB: <https://inciweb.nwcg.gov/incident/7750/>
CAL FIRE: <https://www.fire.ca.gov/incidents/2021/7/30/monument-fire/>
YOUTUBE: <https://tinyurl.com/2021MonumentFire> and
<https://tinyurl.com/r3dfhwdx>
FACEBOOK: <https://www.facebook.com/ShastaTrinityNF> and
<https://www.facebook.com/CALFIRESHU/>
TWITTER: <https://twitter.com/ShastaTrinityNF> and <https://twitter.com/CALFIRESHU>
EMAIL: 2021.monument@firenet.gov
PHONE: Fire Information North Zone: 530-628-0039 or
Fire Information South Zone: (949) 433-2638

Share your Photos and Videos with us by emailing them to: 2021.monument@firenet.gov. Don't forget to include a caption: date, time, location, and resources in the photo/video in your email.

Please Remember: Pause Before You Post Your Content on Social Media

Before any photos are taken, please keep in mind the sensitivity of the fire areas you are working in. Remember that public-facing posts are a reflection of your agency, the fire and our profession as a whole.

Don't Post:



- Fireline personnel not wearing full PPE
- Identifiable structures
- Burning / Burned structures
- Faces of children
- Accident or investigation scenes
- Sensitive natural or cultural resources or QR codes to maps that identify these locations
- Whiteboards / flipcharts with passwords or internal contacts listed

If you need to receive mail:

Name of Resource, Phone # and Resource #
Monument Fire ICP – Fire Information
Holiday Inn Redding Hotel
1900 Hilltop Drive
Redding, CA 96002

Media Access Law

Media – the California State Penal Code 409.5(D) allows for media to enter scenes of disaster, riot or civil disturbance. Properly identified members of the news media should not be restricted from entering locations specific within the penal code. However, this does not include crime scenes, private property and the news media may not interfere with incident operations. Please always treat the media with courtesy and respect and advise the public information office if there are any issues.



Local Government Resources on CFAA

If you are demobing and there is no OES AREP there:

- Have the FSC or IC review and sign your 42s
 - You give the incident the pink copy
 - You keep the gold copy
- You mail the white and green (if it has a green) to OES Headquarters per the instructions on the 42

**OES JOB AIDS, FORMS, F-42 SAMPLES AND
CFAA AGREEMENT**



**Your OES Fire & Rescue Assistant Chief
Patrick Titus
916-634-9225**

Monument Fire Incident Training Program

A TNSP is assigned to this incident and will be performing the majority of duties "virtually".

To receive documented credit for your assignment, scan the QR Code or click on the link below to access and complete the Trainee Registration Form. Once registered you will receive additional instructions via text. For training related questions, call Jim Mitchell (TNSP) at 619-247-9396 or email jim_mitchell@fws.gov



[Monument Fire - Incident Trainee Registration Form](#)

**PLEASE CONTACT THE TRAINING SPECIALIST ONE
DAY PRIOR TO DEMOB TO BEGIN CLOSE-OUT
PROCESS**

WEAVERVILLE CAMP

Kitchen Hours: Breakfast 0500-1000, Diner 1700-2200

Shower Hours: 0500-1200, 1400-2200

Laundry Hours: 0600-1200; 1600-2200

Sleepers: Lee Fong Park, 101 Lorenz St, Weaverville

Alysa Johnson, LSC2: 907-322-1503

Junction City: Fuel, Ground Support, Saw Shop:

Hours 0600-2200

Supply: Hours 0600-2130



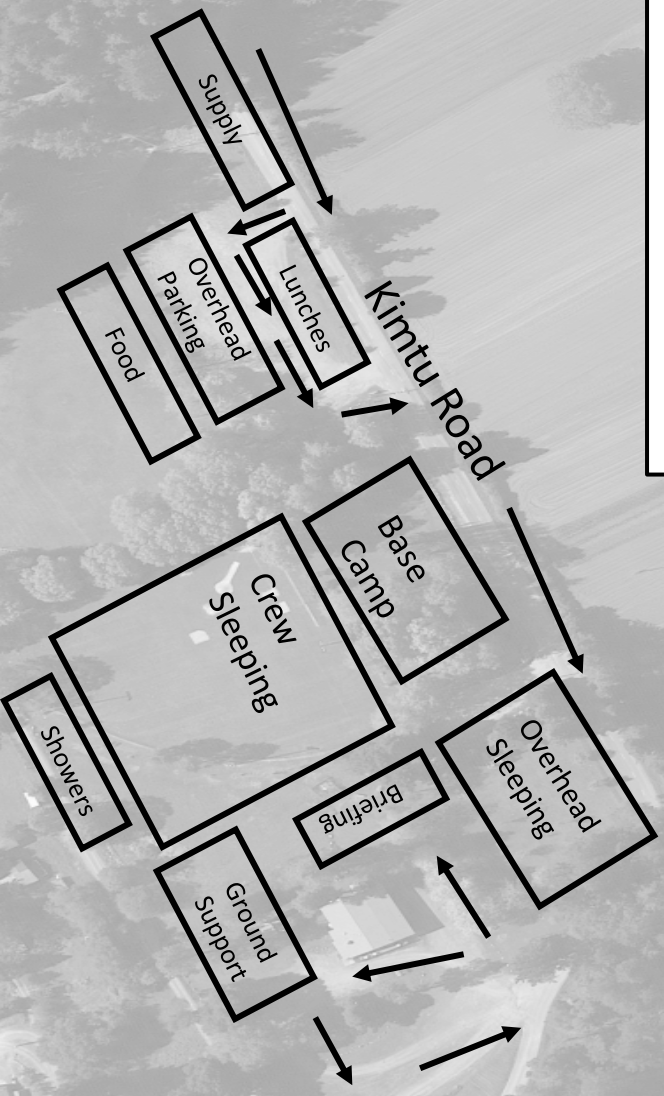
Overflow
Sleeping

Hwy 299

Country Club Road

WILLOW CREEK CAMP
 Kitchen: 0630-0930; 1800-2130
 Showers: 0500-2200
 Supply: 0600-2200
 Ground Support: 0600-2200
 John Kautt, LSC2: 406-390-2146

Sleepers
 Crew Parking



MEDICAL PLAN (ICS 206 WF)

Controlled Unclassified Information//Basic

1. Incident/Project Name		2. Operational Period					
Monument North		8/27/21 0700 - 8/28/21 0700					
3. Ambulance Services							
Name	Location	Phone/Frequency	Advanced Life Support (ALS)				
			Yes	No			
Ambulance 3	Weaverville nights / Staged at Big Bar and repositioned as needed)	Command	X				
Ambulance 4	Willow Creek nights / Staged at DP 200 and repositioned as needed)	Command	X				
Trinity County Life Support	Weaverville, CA	911	X				
Willow Creek Ambulance	Willow Creek, CA	911	X				
4. Air Ambulance Services							
Name	Location	Capability					
Reach	Redding	ALS					
PHI	Redding	ALS					
CHP H-14,16 (Hoist Day)	Redding	ALS, Hoist (day)					
Cal Fire H-902	Kneeland, Day Only	ALS					
Cal. National Guard C-820 (24 hr Hoist)	Redding 2000-0800	ALS Hoist (night capabilities)					
5. Medical Aid Stations		Location	Advanced Life Support (ALS)				
			Yes	No			
Redding ICP		Redding Holiday Inn	X				
Frontline Medical		Weaverville FOB	X				
Frontline Medical		Willow Creek FOB	X				
6. Hospitals							
Name Complete Address	GPS Datum - WGS 84 DD° MM.MMM' N - Lat DD° MM.MMM' W - Long	Travel Time		Phone	Helipad		Level of Care Facility
		GND	AIR		Yes	No	
UC Davis Medical Center Sacramento, CA	2315 Stockton Blvd	3Hrs	1Hrs	(916) 703-6576	X		Level 1/ Burn center
	38°33.28' N, 121°27.35' W						
Mercy Medical Center Redding, CA	2175 Rosaline Ave 40°34.32'N, 122°23.17'W	1.5 Hrs	25 Mins	530-225-7201	X		Level 2
Shasta Regional Hospital	1100 Butte St. Redding 40°58.53' N, 122°38.69'W	1.5 Hrs	25 Min	(530) 244-5353	X		Stemi/ Stroke
St Joseph Health Eureka, CA	2700 Dolbeer St 40°47.03 N, 124 08.80'W	1.5 Hrs	20 Mins	(707) 269-4250 Extension #1	X		Level 3 Stemi
Trinity Hospital Weaverville, CA	60 Easter Ave 40°44.17N, 122° 56.22W	20 Mins	NA	530-623-5541	X		Level 4
Mad River Community Hospital	3800 Janes Rd. Arcata, Ca. 40°53.72' N ,124°05.45' W	1.5 Hrs	20Mins	(707) 826-8264 Extension #1	X		Level 4
7.. Division Branch Group	Area Location Capability	Responders and Equipment					
Div A	EMS Responders & Capability:	Medic Team 2					
	Equipment Available on Scene:	ALS, BLS, UTV					
	Medical Emergency Channel:	Command					
	ETA for Ambulance to Scene:	Determined by location of resources					
	Approved Helispots:	To be determined					
Div E	EMS Responders & Capability:	Medic 1(Daniels), EMT 1 (Oberg), EMT 5 (Wellman)					
	Equipment Available on Scene:	ALS, BLS, Vacuum splint					
	Medical Emergency Channel:	Command					
	ETA for Ambulance to Scene:	Determined by location resources					
	Approved Helispots:	H- 10 40° 52.020°N 123° 26.920°W					

Div G	EMS Responders & Capability:	Unstaffed		
	Equipment Available on Scene:	NA		
	Medical Emergency Channel:	Command		
	ETA for Ambulance to Scene:	Determined by location of resources		
	Approved Helispots:	To be determined		
Div M	EMS Responders & Capability:	Unstaffed		
	Equipment Available on Scene:	NA		
	Medical Emergency Channel:	Command		
	ETA for Ambulance to Scene:	Determined by location of resources		
	Approved Helispots:	To be determined		
Div U	EMS Responders & Capability:	Medic 2 (Ojeda), EMT 6 (Bennett)		
	Equipment Available on Scene:	ALS, BLS		
	Medical Emergency Channel:	Command		
	ETA for Ambulance to Scene:	Determined by location of resources		
	Approved Helispots:	To be determined		
Div W	EMS Responders & Capability:	Unstaffed		
	Equipment Available on Scene:	NA		
	Medical Emergency Channel:	Command		
	ETA for Ambulance to Scene:	Determined by location of resources		
	Approved Helispots:	To be determined		
Div Z	EMS Responders & Capability:	Medic Team 1		
	Equipment Available on Scene:	ALS, BLS, UTV		
	Medical Emergency Channel:	Command		
	ETA for Ambulance to Scene:	Determined by location of resources		
	Approved Helispot:	H-90 40° 40.697' N 123° 16.960' W	H95 40° 40.507' N 123° 19.547' W	H -100 40° 37.792' N 123° 20.712'W
River Group West	EMS Responders & Capability:	EMT 2 (Kirk)		
	Equipment Available on Scene:	BLS		
	Medical Emergency Channel:	Command		
	ETA for Ambulance to Scene:	Determined by location of resources		
	Approved Helispot:	To be determined		
Div A/E Night	EMS Responders & Capability:	EMT 3 (Orme)		
	Equipment Available on Scene:	BLS		
	Medical Emergency Channel:	Command		
	ETA for Ambulance to Scene:	Determined by location of resources		
	Approved Helispot:	H- 10 40° 52.020' N 123° 26.920' W		
Div W/Z Night	EMS Responders & Capability:	Medic 3 (Clark), EMT 4 (Warford), REMS-2		
	Equipment Available on Scene:	ALS, BLS, UTV, Vacuum splint		
	Medical Emergency Channel:	Command		
	ETA for Ambulance to Scene:	Determined by location of resources		
	Approved Helispot:	H-90 40° 40.697' N 123° 16.960' W	H95 40° 40.507' 123° 19.547' W	H -100 40° 37.792' N 123° 20.712'W
Div U Night	EMS Responders & Capability:	Unstaffed		
	Equipment Available on Scene:	NA		
	Medical Emergency Channel:	Command		
	ETA for Ambulance to Scene:	Determined by location of resources		
	Approved Helispot:	To be determined		

North Contingency Day	EMS Responders & Capability:	EMT 7 (Lukowicz), REMS-1
	Equipment Available on Scene:	ALS, BLS, UTV
	Medical Emergency Channel:	Command
	ETA for Ambulance to Scene:	Determined by location of resources
	Approved Helispot:	Determined by location of resources
North Contingency Night	EMS Responders & Capability:	Unstaffed
	Equipment Available on Scene:	NA
	Medical Emergency Channel:	Command
	ETA for Ambulance to Scene:	Determined by location of resources
	Approved Helispot:	Determined by location of resources

7. Prepared By (Medical Unit Leader)	8. Date/Time	9. Reviewed By (Safety)	10. Date/Time
Meredith Lund MEDL <i>Meredith Lund</i>	8/26/21 1800	Tom Hudson SOF1 approved	8/26/21 1800

Special Instructions:

Special Medical Emergency Procedures:

Follow the Medical Incident Report (MIR) on the back of the IAP

Fireline (Day and Night Shifts) / Spike Camp Medical Transports and Emergencies:

Green - Provide immediate patient care, Notify Division Medic or EMT on Tac. Medic or EMT will contact MEDL by phone at earliest convenience. Minimize, non-critical, operational radio traffic on Command and maintain situational awareness.

Yellow/Red- Contact Communications on Command with a Medical Incident Report

ICP/ In town travel- Dial 911 and notify MEDL at ICP as soon as possible for assistance.

Covid- 19 and Firefighter Health Tip of the day:

Watch you spacing... 10 feet for tools and 6 feet for Covid!

MEDICAL PLAN (ICS 206 WF)

Controlled Unclassified Information//Basic

Medical Incident Report

FOR A NON-EMERGENCY INCIDENT, WORK THROUGH CHAIN OF COMMAND TO REPORT AND TRANSPORT INJURED PERSONNEL AS NECESSARY.

FOR A MEDICAL EMERGENCY: IDENTIFY ON SCENE INCIDENT COMMANDER BY NAME AND POSITION AND ANNOUNCE "MEDICAL EMERGENCY" TO INITIATE RESPONSE FROM IMT COMMUNICATIONS/DISPATCH.

Use the following items to communicate situation to communications/dispatch.

1. CONTACT COMMUNICATIONS / DISPATCH (**Verify correct frequency prior to starting report**)

Ex: "Communications, Div. Alpha. Stand-by for Emergency Traffic."

2. INCIDENT STATUS: *Provide incident summary (including number of patients) and command structure.*

Ex: "Communications, I have a Red priority patient, unconscious, struck by a falling tree. Requesting air ambulance to Forest Road 1 at (Lat./Long.) This will be the Trout Meadow Medical, IC is TFLD Jones. EMT Smith is providing medical care."

Severity of Emergency / Transport Priority	<input type="checkbox"/> RED / PRIORITY 1 Life or limb threatening injury or illness. Evacuation need is IMMEDIATE <i>Ex: Unconscious, difficulty breathing, bleeding severely, 2° – 3° burns more than 4 palm sizes, heat stroke, disoriented.</i> <input type="checkbox"/> YELLOW / PRIORITY 2 Serious Injury or illness. Evacuation may be DELAYED if necessary. <i>Ex: Significant trauma, unable to walk, 2° – 3° burns not more than 1-3 palm sizes.</i> <input type="checkbox"/> GREEN / PRIORITY 3 Minor Injury or illness. Non-Emergency transport <i>Ex: Sprains, strains, minor heat-related illness.</i>	
Nature of Injury or Illness & Mechanism of Injury		<i>Brief Summary of Injury or Illness (Ex: Unconscious, Struck by Falling Tree)</i>
Transport Request		<i>Air Ambulance / Short Haul/Hoist Ground Ambulance / Other</i>
Patient Location		<i>Descriptive Location & Lat. / Long. (WGS84)</i>
Incident Name		<i>Geographic Name + "Medical" (Ex: Trout Meadow Medical)</i>
On-Scene Incident Commander		<i>Name of on-scene IC of Incident within an Incident (Ex: TFLD Jones)</i>
Patient Care		<i>Name of Care Provider (Ex: EMT Smith)</i>

3. INITIAL PATIENT ASSESSMENT: *Complete this section for each patient as applicable (start with the most severe patient)*

Patient Assessment: See IRPG page 106

Treatment:

4. TRANSPORT PLAN:

Evacuation Location (if different): *(Descriptive Location (drop point, intersection, etc.) or Lat. / Long.)* Patient's ETA to Evacuation Location:

Helispot / Extraction Site Size and Hazards:

5. ADDITIONAL RESOURCES / EQUIPMENT NEEDS:

Example: Paramedic/EMT, Crews, Immobilization Devices, AED, Oxygen, Trauma Bag, IV/Fluid(s), Splints, Rope rescue, Wheeled litter, HAZMAT, Extrication

6. COMMUNICATIONS: Identify State Air/Ground EMS Frequencies and Hospital Contacts as applicable

Function	Channel Name/Number	Receive (RX)	Tone/NAC *	Transmit (TX)	Tone/NAC *
COMMAND					
AIR-TO-GRND					
TACTICAL					

7. CONTINGENCY: **Considerations:** *If primary options fail, what actions can be implemented in conjunction with primary evacuation method? Be thinking ahead.*

8. ADDITIONAL INFORMATION: *Updates/Changes, etc.*

REMEMBER: Confirm ETA's of resources ordered. Act according to your level of training. Be Alert. Keep Calm. Think Clearly. Act Decisively.