



Monument Fire

CA-SHF-001187 (Monument)—P5N7GJ/0514



SA Red Team
Incident Commander-
Mike Dueitt

**Monument
Communications
925-817-9155**

**Operational Period:
Thursday, September 30, 2021
0700 – 1900**





Use this QR Code or the link below for the Operational Briefing, IAP, Maps, Check in Form, Extension/Crew Swap Forms, Evaluations, Demob Directions and Finance documents. linktr.ee/Monument Fire

We know the hazards are still out there— please help us gather real time information from the line about those hazards by filling in the form. Use the QR code or link to access the Hazard Inventory Tool <https://arcg.is/0jfG5u>





BLANK PAGE

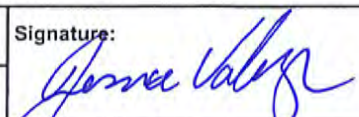
INCIDENT OBJECTIVES (ICS 202)

1. Incident Name:		2. Operational Period: DAY	
MONUMENT		Date/Time From: 09/30/2021 0700 THU	Date/Time To: 09/30/2021 1900 THU
3. Objective(s):			
Leaders Intent			
<ul style="list-style-type: none"> · Implement an aggressive full suppression strategy. Efforts will be made to minimize impacts to residences, critical infrastructure, and surrounding communities through the application of well-planned tactical responses. · Ensure all incident actions reflect a commitment to public, responder, and aviation safety through use of the risk management process. · Coordinate incident management activities with our requesting and cooperating agencies including suppression actions and support needs. · Treat all incident personnel, cooperators, and the public with dignity and respect creating a no tolerance atmosphere for harassment, alcohol, or illegal drug use. 			
Values of Concern			
<ul style="list-style-type: none"> · Private property and infrastructure throughout the fire area, including the Highway 299 corridor, Junction City, Burnt Ranch, Trinity Village, Hayfork, and Hyampom Road. · Commercial timber on private industrial lands and public lands. · Natural resource values associated with the Trinity Alps Wilderness, designated wild and scenic rivers, and inventoried roadless areas. · Northern spotted owl habitat and habitat for anadromous fish (steelhead and salmon). · Recreation values associated with forest service campgrounds and trails. 			
Management Objectives			
<ul style="list-style-type: none"> · Always provide for emergency personnel and public safety through the utilization of a deliberate risk-informed approach, with avenues for feedback from personnel. · Ensure COVID-19 precautions and best practices are met by following agency, team, state, and county guidance. · Minimize the threat of fire impacting private property, communities, businesses, and critical infrastructure. · Protect the values within the Trinity Alps Wilderness, the Trinity Wild and Scenic River corridor, inventoried roadless areas, and habitat for anadromous fish and other endangered and sensitive species. · Foster and enhance relationships with the public, cooperators, partner, and stakeholders. · Ensure coordinated, timely and accurate release of information to the public and land managers utilizing the full suite of platforms. · Maintain fiscal accountability by making good risk-informed decisions. 			
Operational Objectives			
<ul style="list-style-type: none"> · Protect the values of concern identified above by utilizing direct attack and indirect attack to achieve the full suppression strategy. · Coordinate with resource advisors to minimize natural and cultural resource damage. Initiate suppression repair as appropriate. · Provide aviation resources for initial attack within the Temporary Flight Restriction area. 			
4. Operational Period Command Emphasis:			
LCES			
General Situational Awareness:			
DISCUSSION. Areas of low clouds and fog are expected in the drainages again this morning, otherwise, mostly sunny today. It will be warmer and drier again today as high pressure aloft builds over the area. Expect diurnal, mainly slope-driven winds through the morning hours shifting to north-northwest and becoming gusty again in the afternoon.			
7. Prepared by: MISSY FORDER		Position/Title: PLANNING SECTION CHIEF	
		Signature: 	
8. Approved by Incident Commander:		Name: MIKE DUEITT	
		Signature: 	
ICS 202		IAP Page	
		Date/Time: 09/29/2021 2000	


INCIDENT OBJECTIVES (ICS 202)

1. Incident Name:		2. Operational Period: DAY	
MONUMENT		Date/Time From: 09/30/2021 0700 THU	Date/Time To: 09/30/2021 1900 THU
5. Site Safety Plan Required? Yes <input type="checkbox"/> No <input checked="" type="checkbox"/>			
Approved Site Safety Plan(s) Located			
6. Incident Action Plan (the items checked below are included in this Incident Action Plan):			
<input checked="" type="checkbox"/> ICS 202	<input type="checkbox"/> ICS 207	Other Attachments:	
<input checked="" type="checkbox"/> ICS 203	<input type="checkbox"/> ICS 208	<input checked="" type="checkbox"/> FIRE BEHAVIOR FORECAST	
<input checked="" type="checkbox"/> ICS 204	<input checked="" type="checkbox"/> ICS 220	<input type="checkbox"/> _____	
<input checked="" type="checkbox"/> ICS 205	<input type="checkbox"/> Map/Chart	<input type="checkbox"/> _____	
<input type="checkbox"/> ICS 205A	<input checked="" type="checkbox"/> Weather Forecast/Tides/Currents	<input type="checkbox"/> _____	
<input checked="" type="checkbox"/> ICS 206			
7. Prepared by: MISSY FORDER		Position/Title: PLANNING SECTION CHIEF	Signature: 
8. Approved by Incident Commander:		Name: MIKE DUEITT	Signature: 
ICS 202	IAP Page	Date/Time: 09/29/2021 2000	

ORGANIZATION ASSIGNMENT LIST (ICS 203)

1. Incident Name:		2. Operational Period: DAY	
MONUMENT		Date/Time From: 09/30/2021 0700 THU	Date/Time To: 09/30/2021 1900 THU
3. Incident Commander(s) and Command Staff:		INCIDENT METEOROLOGIST	TOM WRIGHT
IC/UC	MIKE DUEITT PAT PEARSON (T)	AIR RESOURCE ADVISOR	CHRISTINA CLEMONS
SAFETY OFFICER	TONY RIVERS; TOMMY HAWKINS; DAVID STONE THAD HERZBERGER (T)	6. Logistics Section:	
INFORMATION OFFICER	BONNIE STRAWSER; CATHERINE HIBBARD (V)	CHIEF	LESLIE MORGAN; JANE ARTEAGA; JOHNNY SMITH; CHRIS REVELS (T)
LIAISON OFFICER	DAVE PARKER; PAUL STEVENS, ED CHRISTOPHER BIRK R ROSEMAN (T)	SUPPLY UNIT	NINA DONLEY
INFECTIOUS DISEASE SPECIALIST	SETH KIRK	RECEIVING/DIST. MANAGER	LISA MEEKINS ;JAKE CLEVINGER
4. Agency/Organization Representative(s):		FACILITIES UNIT	MELINDA A AVNI
Agency/Organization	Name	GROUND SUPPORT UNIT	ANDY JOHNSON; SHANE STEVENS; PAT WRIGHT; BO SULLIVAN
AGENCY ADMINISTRATOR	SHF AA: MICHAEL STANSBERRY; KARI OTTO (T) SRF AA: TED MCARTHUR	COMMUNICATIONS UNIT	BARRY STEARNS; JERRY PATRICK
AGENCY REPRESENTATIVE	SHF AREP: TARA JONES; LUCAS GRAF SHF FIRE STAFF: KEVIN OSBORNE SRF AREP: MARK DEPERRO; JEN DYER SRF CHIEF 1: JOSH ELCHAMER	MEDICAL UNIT	SETH KIRK; RON SANDLER; NICK ARNETT
BLM AGENCY ADMINISTRATOR	JENNIFER MATA	SECURITY UNIT	KAREN BRADFORD; TOM NEAL
BLM AGENCY REPRESENTATIVE	ROB WINKLER	FOOD UNIT	GARY EDWARDS
TRINITY COUNTY SHERIFFS	TIM SAXON NATE TRUJILLO	ORDERING MANAGER	CHAD WILBERGER
LEAD REAF/READ	ERIC WISEMAN	SUPPORT BRANCH	JOE WALKER
IBA	CLARE KELLET	7. Operations Section:	
5. Planning Section:		OPS SECTION CHIEF	MARK A JAMIESON
CHIEF	MISSY FORDER; DAVE BERENS MARG OLSON	PLANNING OPS	DAVID WALKER CHAD W COOK (T)
RESOURCES UNIT	JESSICA VALDEZ; RICH AUBUCHON; BRITTANY PHILLIPS(V)	FIELD OPERATIONS	MIKE DAVIS
SITUATION UNIT	ERIC SCHMECKPEPER; CLINT E ROBERTS (T); JON KING (T)	Branch	10 WEAVERVILLE
DOCUMENTATION UNIT	JOEY KOSIOROWSKI (V)	BRANCH DIRECTOR	TROY FLOYD SHANE STURGILL (T)
DEMOBILIZATION UNIT	DONNA THOMAS (V) BONNIE JOHNSON (V)	DIVISION/GROUP	U SEAN W SNYDER
FIRE BEHAVIOR ANALYST	GREG TITUS; MIKE WARD(T) LISA M LONCAR (T)	DIVISION/GROUP	L KELLY S CORNWALL
HUMAN RESOURCE SPECIALIST	KAREN HARTMAN	Branch	40 HAYFORK
TRAINING SPECIALIST	JIM MITCHEL (V)	BRANCH DIRECTOR	MATTHEW REIDY
GIS SPECIALIST	CHARLES BAILEY; JESSICA ZARATE CONNER MURNANE(T); KAREN DE ANDA (T); LUIS GERRALDINO(T)	DIVISION/GROUP	W AARON EDWARDS JR
ITSS	JOE ASHBY; TONY FARMER	DIVISION/GROUP	Y AARON EDWARDS JR
9. Prepared By:		DIVISION/GROUP	Z JOEL D BURGETT
Name:	JESSICA VALDEZ	DIVISION/GROUP	ROADS GROUP JOEL D BURGETT
Position/Title:	RESL	Branch	50 WILLOW CREEK
Signature:		BRANCH DIRECTOR	VICKY EDGE
ICS 203	IAP Page	DIVISION/GROUP	I JEREMY KOLAKS ;
Date/Time:	09/29/2021 2000	DIVISION/GROUP	K RYAN SHARPE
		DIVISION/GROUP	STRUCTURE DEFENSE CORY A DUTTON
		DIVISION/GROUP	G/RR/NN/HH/DD UNSTAFFED
		7b. Air Operations Branch:	

ORGANIZATION ASSIGNMENT LIST (ICS 203)

1. Incident Name:		2. Operational Period: DAY	
MONUMENT		Date/Time From: 09/30/2021 0700 THU	Date/Time To: 09/30/2021 1900 THU
AIR OPS BRANCH DIRECTOR	JOHN MASON		
AIR SUPPORT SUPERVISOR	BART KICKLIGHTER SHANNON W MYERS (T)		
ATGS	DAVE ROBINSON		
HEBM	GABE VERA KILLIAN MALONE (T)		
8. Finance/Administration Section:			
CHIEF	JAMES M MEREDITH; SANDRA MORRIS		
TIME UNIT	KIMBERLY WINKLER CLAIRE WOOD		
PROCUREMENT UNIT	SHAWN HENDRICKSON (V) (T)		
COMPENSATION UNIT	DIANE L LOWDER; ALICE BARNETTE		
COST UNIT	VERONICA DAVENPORT		
9. Prepared By:	Name: JESSICA VALDEZ	Position/Title: RESL	Signature: 
ICS 203	IAP Page	Date/Time: 09/29/2021 2000	



To: All Incident Personnel, Monument Fire

As Southern Area National Type I Incident Commander, I am committed to a policy of “zero tolerance” of inappropriate behavior during incident operations. Any form of harassment, discriminatory practices, or disrespectful behavior will not be tolerated. Known or reported acts will be dealt with appropriately.

I am particularly concerned about the perception that alcohol has a place in any of the Incident facilities. It is not appropriate to indulge in alcoholic beverages during any fire assignment.

The National Team from the Southern Region has a policy of “NO ALCOHOL” from the time of dispatch until the time of physical release from the Incident. Members of the Team voluntarily comply with this policy; all incident personnel will be expected to do so also.

We endorse, support, and expect an attitude of mutual respect for all Incident personnel and the public we serve. We also, endorse the attitude and work ethic that places “Safety First, every time on every Incident.” We expect nothing less.

/s/Mike Dueitt

Incident Commander

SAIMT 1



Monument Fire Weather Forecast



FORECAST NO: 58
PREDICTION FOR: Thu 0700 to Fri 0700
SHIFT DATE: Sep 30, 2021
FORECAST ISSUED: 1900 PDT Sep 29, 2021

FIRE NAME: Monument Fire
UNIT: SHF
SIGNED: Tom Wright
 Incident Meteorologist

DISCUSSION. Areas of low clouds and fog are expected in the drainages again this morning, otherwise, mostly sunny today. It will be warmer and drier again today as high pressure aloft builds over the area. Expect diurnal, mainly slope-driven winds through the morning hours shifting to north-northwest and becoming gusty again in the afternoon.

TODAY: Areas of morning low clouds and fog, otherwise, mostly sunny.
Chance of Wetting Rain (CWR): 0% **LAL:** 1 **Stability:** Stable.
MAX TEMPERATURES: 79-84°F Ridges: 74-79°F
MIN HUMIDITY: 15-20% Ridges: 18-23%
INVERSION: 5,000 ft in the morning rising to 10,000 ft after noon.

TONIGHT: Mostly Clear.
Chance of Wetting Rain (CWR): 0% **LAL:** 1
MIN TEMPERATURES: 50-55°F Ridges: 55-60°F
MAX HUMIDITY: Drainages: 70-80% Ridges: 35-45%
INVERSION: Lowering to 5,000 ft.

Prevailing 20-ft Winds (mph)	Day Shift 0700-1900	Night Shift 1900-0700
Branch 10	Ridgetop NW 3-8 mph Gusts 10 mph. Downslope/Down-canyon 3-8 mph. NW 3-7 mph Gusts 12 mph after 1200 all elevations.	N 3-7 mph after 1900 at ridgetop. Becoming Downslope/Down-canyon 1-5 mph elsewhere after 2200.
Branch 40	Downslope/Down-canyon 1-5 mph. NNW 3-8 mph Gusts 16 mph after 1200.	Becoming Downslope/Down-canyon 2-6 mph after 2200.
Branch 50	Downslope/Down-canyon winds 2-7 mph. NNW 5-10mph Gusts 18 mph after 1200.	Becoming Downslope/Down-canyon 2-7 mph after 2400.

EXTENDED OUTLOOK: Friday...Mostly Sunny. Highs: 75-85. Min RH: 15-25%, Winds: Becoming W 5-10 mph Gusts 15 mph. **Saturday and Sunday...**Mostly Sunny. Highs: 80-90. Min RH: 17-27%, Winds: Becoming W 5-10 mph Gusts 15 mph.

FIRE BEHAVIOR FORECAST

FORECAST NUMBER: 57	TYPE OF FIRE: Wildland, Type 1
FIRE NAME: Monument	OPERATIONAL PERIOD: Day Shift
DATE ISSUED: 09/29/2021 TIME ISSUED: 1900	SHIFT DATE: Thursday, September 30, 2021
UNIT: Shasta Trinity NF Six Rivers NF	SIGNED: Greg Titus, FBAN <i>Greg Titus</i>

WEATHER SUMMARY:

See weather forecast in today's IAP
Local Thresholds – Watch Outs - see local pocket card →
 Temp > 89°, Min RH < 21%, RH recovery < 70%,
 Energy Release Component (ERC) > 55 and Burning Index (BI) > 38

SHF West NF
 Pocket Card



FIRE BEHAVIOR:

GENERAL:

A warming and drying trend is expected through the weekend. The recent rain and the shorter days are also shortening the potential burn window. Minimal fire behavior is expected today with creeping and smoldering fire. Continued burning of heavy fuels, logs and stumps. **There is a potential for reburn in areas with heavy litter drop.** Fire behavior has the potential to increase over the next few days.

Current Fire Environment Conditions:

Fine Dead Fuel Moisture = 4%, 1,000 Hour Fuel Moisture = 11%, Live Shrub Moisture = 82%
 ERC's are around average, below critical levels.

Fire Behavior based on maximum values for the fuel models shown, exposed fuels on steep slope.

Fuel Model	Rate of Spread	Flame Length
Grass/Shrub	10 chains/hour	4 feet
Timber	1 chains/hour	1 foot

Spotting from ridge top torching trees up to **0.2 mile**. Probability of Ignition = **74%**
 In **one hour** new spot fires or ignitions can reach **7 acres**.

Specific Areas of Concern:

Division L – Creeping and smoldering on most of the division. Stumps and logs will continue to burn. Watch for roll out in areas of steep slopes.

Division W/Y/Z – Interior pockets will continue to burn with creeping fire. Heavy fuels will hold heat and burn.

Division I – Mostly creeping and smoldering fire. Heavy fuels will continue to burn out.

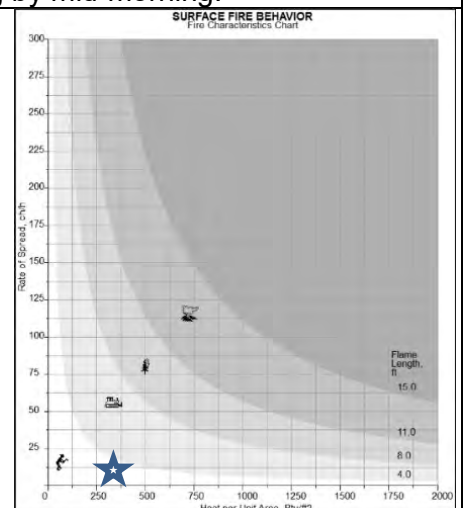
AIR OPERATIONS: Generally fair visibility. Valley bottoms will clear of fog by mid-morning.

SAFETY:

A fire characteristics chart is a graph that illustrates primary fire behavior values; rate of spread and intensity. The location of a plotted point represents the character of a fire, which can range from a fast spreading, low intensity fire to a slow spreading, high intensity fire. The chart is a visual aid for displaying both observed fire behavior and values calculated by computer programs such as the BehavePlus.

Symbols on the chart are an indication of fire suppression effectiveness related to flame length.

★ = Today's average fire character. Handline will be effective in most cases.



Division/Group Assignment List (ICS 204 WF)

Controlled Unclassified Information//Basic

1. Incident Name:				3.		
MONUMENT				10	L	
2. Operational Period: DAY						
Date/Time From: 09/30/2021 0700 THU		Date/Time To: 09/30/2021 1900 THU				
4. Operations Personnel						
OPERATIONS CHIEF		MARK JAMIESON		PLANNING OPERATIONS		DAVID WALKER, CHAD COOK (T)
FIELD OPERATIONS		MIKE DAVIS		BRANCH DIRECTOR		TROY FLOYD, SHANE STURGIL (T)
DIVISION/GROUP SUPERVISOR		KELLY CORNWALL		SAFETY OFFICER		T. RIVERS, T. HAWKIINS, D. STONE, THAD HERZBERGER (SOF2) (T)
5. Resources Assigned this Period						
Strike Team / Task Force / Resource Designator		LWD	Leader	Number Persons	Drop Off PT./Time	Pick Up PT./Time
O-1524 TFLD SCHWEDHELM (T) ^^		10/01	JOSEPH SCHWEDHELM	1	WEAVERVILLE/0700	WEAVERVILLE/1900
C-215 HC2 BIRRUETA #2 ^		10/09	CRISTIAN JUAREZ	20	WEAVERVILLE/0700	WEAVERVILLE/1900
C-216 HC2 NORTH REFORESTATION ^		10/09	GERARDO RINCON	18	WEAVERVILLE/0700	WEAVERVILLE/1900
E-44 ENG3 JUNCTION CITY 2531		10/14	JAMES DUNSDON (LOCAL VFD RESOURCE-CREW SWAPPING)	3	WEAVERVILLE/0700	WEAVERVILLE/1900
E-1041 ENG3 MISSOULA CITY FIRE ^		10/14	JEREMY WILLIAMS (CRW SWAP 10/1 W/STEVE FINNERTY)	3	WEAVERVILLE/0700	WEAVERVILLE/1900
E-1060 ENG3 FREEMON FD ^		10/10	CHAZ BROWN	4	WEAVERVILLE/0700	WEAVERVILLE/1900
E-1061 ENG6 CO-WRF #609 ^		10/10	JEFFREY MACKLIN	7	WEAVERVILLE/0700	WEAVERVILLE/1900
E-24 WTS2 FORTNER EXCAVATION ^		10/09	JEFF SHORT	1	WEAVERVILLE/0700	WEAVERVILLE/1900
O-1650 REAF WISEMAN ^		10/12	ERIC R WISEMAN	1	WEAVERVILLE/0700	WEAVERVILLE/1900
E-1005 EMPF TOMLINSON ^		10/03	KARI TOMLINSON	1	WEAVERVILLE/0700	WEAVERVILLE/1900
O-1398 SOF2 (T) BAXLEY ^		10/02	ASHLEY BAXLEY	1	WEAVERVILLE/0700	WEAVERVILLE/1900
O-1430 SOFR (T) ADAMS ^		09/30	JUSTIN ADAMS	1	WEAVERVILLE/0700	WEAVERVILLE/1900
6. Control Operations/Work Assignments:						
<p>Task: Patrol handlines from the north edge of fire on Hobo Gulch Road to Backbone Ridge, and southern lines from East Fork Creek to Backbone Ridge. Secure fire edge along Backbone Ridge from northern handline to the west towards North Fork Trinity. Patrol eastern fire edge along East Fork Creek and Hobo Road. Maintain structure defense operations. Utilize direction from Shasta NF AAs with coordination with READS to implement and track suppression repair.</p>						
8. Division/Group Communication Summary						
Function	Channel	RX Frequency N/W	RX Tone/NAC	TX Frequency N/W	TX Tone/NAC	Mode
COMMAND	1	173.8125 N	107.2	168.4750 N	107.2	M
TACTICAL	9	166.7750 N	107.2	166.7750 N	107.2	
AIR TO GROUND	12	171.8625 N		171.8625 N		
AIR TO GROUND	13	171.0375 N		171.0375 N		
9. Prepared By (Resource Unit Leader)			Approved By (Planning Section Chief)		Date	Time
RICH AUBUCHON			MISSY FORDER		09/29/2021	2000

Division/Group Assignment List (ICS 204 WF)
Controlled Unclassified Information//Basic

1. Incident Name:			3.			
MONUMENT			Branch:		Division/Group	
2. Operational Period: DAY			10		L	
Date/Time From: 09/30/2021 0700 THU		Date/Time To: 09/30/2021 1900 THU				
4. Operations Personnel						
OPERATIONS CHIEF		MARK JAMIESON		PLANNING OPERATIONS		DAVID WALKER, CHAD COOK (T)
FIELD OPERATIONS		MIKE DAVIS		BRANCH DIRECTOR		TROY FLOYD, SHANE STURGIL (T)
DIVISION/GROUP SUPERVISOR		KELLY CORNWALL		SAFETY OFFICER		T. RIVERS, T. HAWKIINS, D. STONE, THAD HERZBERGER (SOF2) (T)
6. Control Operations/Work Assignments:						
<p>Purpose: Ensure that the current level of containment is not compromised. Increase the level of containment along the east flank of the fire. Ensure the continued protection of structures. To determine the appropriate number, type, and kind of resources to accomplish planned repair work.</p> <p>End state: A containment objective to secure all fire lines on the division is met. Structure defense objectives are met and the threat to structures and private property is reduced. A plan for suppression repair has been initiated and expected to be implemented over the next two weeks.</p>						
7. Special Instructions:						
<p>Maintain communications with resources when entering or leaving Hobo Gulch Road. Watch for public driving on the East Fork Road. All resources traveling on Hobo Gulch Road will call out mile markers on assigned TAC channel.</p> <p>Work with REAFs for approval when planning work. Document work that is approved and completed within the wilderness boundary both on the map and with assigned REAFs. Consult a REAF or ARCH before any ground disturbance.</p> <p>Medical Unit is seeing an increasing trend of poison oak cases. Ensure you are washing your skin thoroughly, change clothes daily, and utilize the laundry service at camp.</p>						
8. Division/Group Communication Summary						
Function	Channel	RX Frequency N/W	RX Tone/NAC	TX Frequency N/W	TX Tone/NAC	Mode
COMMAND	1	173.8125 N	107.2	168.4750 N	107.2	M
TACTICAL	9	166.7750 N	107.2	166.7750 N	107.2	
AIR TO GROUND	12	171.8625 N		171.8625 N		
AIR TO GROUND	13	171.0375 N		171.0375 N		
9. Prepared By (Resource Unit Leader)			Approved By (Planning Section Chief)		Date	Time
RICH AUBUCHON			MISSY FORDER		09/29/2021	2000

Division/Group Assignment List (ICS 204 WF)
Controlled Unclassified Information//Basic

1. Incident Name:				3.		
MONUMENT				Branch: 10	Division/Group U	
2. Operational Period: DAY						
Date/Time From: 09/30/2021 0700 THU		Date/Time To: 09/30/2021 1900 THU				
4. Operations Personnel						
OPERATIONS CHIEF MARK JAMIESON		PLANNING OPERATIONS DAVID WALKER, CHAD COOK (T)				
FIELD OPERATIONS MIKE DAVIS		BRANCH DIRECTOR TROY FLOYD, SHANE STURGIL (T)				
DIVISION/GROUP SUPERVISOR SEAN SNYDER		SAFETY OFFICER T. RIVERS, T. HAWKINS, D. STONE, THAD HERZBERGER (SOF2) (T)				
5. Resources Assigned this Period						
Strike Team / Task Force / Resource Designator		LWD	Leader	Number Persons	Drop Off PT./Time	Pick Up PT./Time
O-1586 TFLD JONES ^		10/13	JAMES JONES	1	WEAVERVILLE/0700	WEAVERVILLE/1900
E-1039 ENG6 STAX FACTOR ^		10/18	JOHN HOELLERICH (R&R 10/3-10/4)	3	WEAVERVILLE/0700	WEAVERVILLE/1900
E-1059 ENG6 LITE EM UP ^		10/10	RAY BESSE	3	WEAVERVILLE/0700	WEAVERVILLE/1900
E-1063 ENG6 GRAYBACK FORESTRY #36 ^		10/10	SEAN MARQUEZ	3	WEAVERVILLE/0700	WEAVERVILLE/1900
E-638 WTS2 GLENN'S TENS ^		10/11	CHRIS IORIO	1	WEAVERVILLE/0700	WEAVERVILLE/1900
E-629 DOZ2 ROWBERRY ^^		10/04	JIM VARRING	2	WEAVERVILLE/0700	WEAVERVILLE/1900
E-1076 DOZ2 BARRY BROWN ^		10/10	MIKE MAUER	2	WEAVERVILLE/0700	WEAVERVILLE/1900
E-385 SKG2 LET-ER-BUCK ^		10/10	DAREN WARD	2	WEAVERVILLE/0700	WEAVERVILLE/1900
E-1054 EXCA2 BROWN EXCAVATION ^		10/07	MICHAEL DICKINSON	2	WEAVERVILLE/0700	WEAVERVILLE/1900
E-1056 EXCA2 DAVIS CORPORATION ^		10/09	JOSHUA BENDERS	2	WEAVERVILLE/0700	WEAVERVILLE/1900
S-1859 NORTH ZONE SUPER PUMP 2 ^		10/13	NATE MUNN	2	WEAVERVILLE/0700	WEAVERVILLE/1900
O-1118 FMOD A & F ENTERPRISES ^		10/13	FAUSTO RIVERA	2	WEAVERVILLE/0700	WEAVERVILLE/1900
O-1516 FMOD SWEDBERG ^		10/10	RICHARD SMALLEY	2	WEAVERVILLE/0700	WEAVERVILLE/1900
O-1090 FAL1 SCHWARTZ ^		10/12	THEODORE SCHWARTZ	1	WEAVERVILLE/0700	WEAVERVILLE/1900
O-1650 REAF WISEMAN ^		10/12	ERIC WISEMAN	1	WEAVERVILLE/0700	WEAVERVILLE/1900
E-1080 REMS 1 ^		10/13	RAY STORM	2	WEAVERVILLE/0700	WEAVERVILLE/1900
E-1009 EMTF WIDLY ^		10/18	PRESCOTT WIDLY (R&R 10/3-10/4)	1	WEAVERVILLE/0700	WEAVERVILLE/1900
8. Division/Group Communication Summary						
Function	Channel	RX Frequency N/W	RX Tone/NAC	TX Frequency N/W	TX Tone/NAC	Mode
COMMAND	1	173.8125 N	107.2	168.4750 N	107.2	M
TACTICAL	9	166.7750 N	107.2	166.7750 N	107.2	
AIR TO GROUND	12	171.8625 N		171.8625 N		
AIR TO GROUND	13	171.0375 N		171.0375 N		
9. Prepared By (Resource Unit Leader)			Approved By (Planning Section Chief)		Date	Time
RICH AUBUCHON			MISSY FORDER		09/29/2021	2000

Division/Group Assignment List (ICS 204 WF)
Controlled Unclassified Information//Basic

1. Incident Name:				3.		
MONUMENT				Branch: 10	Division/Group U	
2. Operational Period: DAY						
Date/Time From: 09/30/2021 0700 THU		Date/Time To: 09/30/2021 1900 THU				
4. Operations Personnel						
OPERATIONS CHIEF		MARK JAMIESON		PLANNING OPERATIONS		DAVID WALKER, CHAD COOK (T)
FIELD OPERATIONS		MIKE DAVIS		BRANCH DIRECTOR		TROY FLOYD, SHANE STURGIL (T)
DIVISION/GROUP SUPERVISOR		SEAN SNYDER		SAFETY OFFICER		T. RIVERS, T. HAWKINS, D. STONE, THAD HERZBERGER (SOF2) (T)
5. Resources Assigned this Period						
Strike Team / Task Force / Resource Designator		LWD	Leader	Number Persons	Drop Off PT./Time	Pick Up PT./Time
O-1398 SOF2 (T) BAXLEY ^		10/02	ASHLEY BAXLEY	1	WEAVERVILLE/0700	WEAVERVILLE/1900
O-1430 SOFR (T) ADAMS ^		09/30	JUSTIN ADAMS	1	WEAVERVILLE/0700	WEAVERVILLE/1900
R&R					WEAVERVILLE/0700	WEAVERVILLE/1900
O-262 HEQB CORDTZ ^^		10/14	ERIK CORDTZ (R&R 9/28-9/30)	1	WEAVERVILLE/0700	WEAVERVILLE/1900
6. Control Operations/Work Assignments:						
<p>Task: Evaluate suppression repair priorities and resources needs. Complete hazard tree mitigation along Soldier Creek Road to DP 31 then north to Big Bar. Patrol and monitor in DIVS Zulu from DP 37-47 with 2 engine resources.</p> <p>Purpose: To determine the appropriate number, type, and kind of resources to accomplish planned repair work. Reduce hazards for travel within fire interior.</p> <p>End state: Hazard mitigation objectives are met and the threat to travel within the fire interior is reduced. A plan for suppression repair has been initiated and expected to be implemented over the next two weeks.</p>						
7. Special Instructions:						
<p>Work with REAFs for approval when planning work. Document work that is approved and completed within the wilderness boundary both on the map and with assigned REAFs. Consult a REAF or ARCH before any ground disturbance. Medical Unit is seeing an increasing trend of poison oak cases. Ensure you are washing your skin thoroughly, change clothes daily, and utilize the laundry service at camp.</p> <p>** REMS 1 is located at Weaverville/DP 121. **</p>						
8. Division/Group Communication Summary						
Function	Channel	RX Frequency N/W	RX Tone/NAC	TX Frequency N/W	TX Tone/NAC	Mode
COMMAND	1	173.8125 N	107.2	168.4750 N	107.2	M
TACTICAL	9	166.7750 N	107.2	166.7750 N	107.2	
AIR TO GROUND	12	171.8625 N		171.8625 N		
AIR TO GROUND	13	171.0375 N		171.0375 N		
9. Prepared By (Resource Unit Leader)			Approved By (Planning Section Chief)		Date	Time
RICH AUBUCHON			MISSY FORDER		09/29/2021	2000

Division/Group Assignment List (ICS 204 WF)
Controlled Unclassified Information//Basic

1. Incident Name:				3.		
MONUMENT				Branch: 40	Division/Group W	
2. Operational Period: DAY						
Date/Time From: 09/30/2021 0700 THU		Date/Time To: 09/30/2021 1900 THU				
4. Operations Personnel						
OPERATIONS CHIEF		MARK JAMIESON		PLANNING OPERATIONS		DAVID WALKER, CHAD COOK (T)
FIELD OPERATIONS		MIKE DAVIS		BRANCH DIRECTOR		MATT REIDY
DIVISION/GROUP SUPERVISOR		AARON EDWARDS JR		SAFETY OFFICER		T. RIVERS, T. HAWKINS, D. STONE THAD HERSBERGER (T)
5. Resources Assigned this Period						
Strike Team / Task Force / Resource Designator		LWD	Leader	Number Persons	Drop Off PT./Time	Pick Up PT./Time
O-1664 TFLD BERTALOTTO ^		10/11	COLBY BERTALOTTO	1	HAYFORK/0700	HAYFORK/1900
E-860 ENG3 FIRESTORM 9911 ^^		10/03	WILLIAM NERBONNE	3	HAYFORK/0700	HAYFORK/1900
E-859 ENG6 ATTACK-ONE FIRE ^		10/02	JEREMY HURST	3	HAYFORK/0700	HAYFORK/1900
E-888 ENG6 WESTERN FIRE ^^		10/10	DERRICK P HOLDSTOCK	3	HAYFORK/0700	HAYFORK/1900
E-22 WTS2 CATTLE LACK RANCH ^^		10/02	TAMMY ANDREWS	1	HAYFORK/0700	HAYFORK/1900
E-1055 EXCA2 CATTANEO ^		10/07	ANTHONY CATTANEO	2	HAYFORK/0700	HAYFORK/1900
E-1078 EXCA2 MURDOCK ^		10/12	MIKE MURDOCK	2	HAYFORK/0700	HAYFORK/1900
O-1570 REAF MILLAY ^		10/09	MIKE MILLAY	1	HAYFORK/0700	HAYFORK/1900
E-843 EMTF BUCHERT ^^		10/09	JACOB BUCHERT	1	HAYFORK/0700	HAYFORK/1900
O-1395 SOF2 CARTER ^		10/01	DAVID CARTER	1	HAYFORK/0700	HAYFORK/1900
6. Control Operations/Work Assignments:						
Task: Continue backhaul of fire suppression equipment. Patrol and mop-up from DP 44 toward Butter Creek Meadows. Initiate chipping operations along 11 road. Continue fire repair work along contingency line associated with 31N66 Road System.						
Purpose: Ensure the fire stays within existing containment lines.						
End state: Fire is secured east of 3N08 Road and all values are protected. The division is in monitor status.						
7. Special Instructions:						
8. Division/Group Communication Summary						
Function	Channel	RX Frequency N/W	RX Tone/NAC	TX Frequency N/W	TX Tone/NAC	Mode
COMMAND	2	171.5375 N	107.2	164.8625 N	107.2	
COMMAND	5	173.6500 N	107.2	164.8125 N	107.2	
TACTICAL	8	166.7250 N	107.2	166.7250 N	107.2	
AIR TO GROUND	12	171.8625 N		171.8625 N		
AIR TO GROUND	13	171.0375 N		171.0375 N		
9. Prepared By (Resource Unit Leader)			Approved By (Planning Section Chief)		Date	Time
RICH AUBUCHON			MISSY FORDER		09/29/2021	2000

Division/Group Assignment List (ICS 204 WF)
Controlled Unclassified Information//Basic

1. Incident Name:				3.			
MONUMENT				Branch:		Division/Group	
2. Operational Period: DAY				40		W	
Date/Time From: 09/30/2021 0700 THU		Date/Time To: 09/30/2021 1900 THU					
4. Operations Personnel							
OPERATIONS CHIEF		MARK JAMIESON		PLANNING OPERATIONS		DAVID WALKER, CHAD COOK (T)	
FIELD OPERATIONS		MIKE DAVIS		BRANCH DIRECTOR		MATT REIDY	
DIVISION/GROUP SUPERVISOR		AARON EDWARDS JR		SAFETY OFFICER		T. RIVERS, T. HAWKINS, D. STONE THAD HERSBERGER (T)	
7. Special Instructions:							
Consult a REAF or ARCH before any ground disturbance.							
Line supply orders need to be placed through DIVS.							
Medical Unit is seeing an increasing trend of poison oak cases. Ensure you are washing your skin thoroughly, change clothes daily, and utilize the laundry service at camp.							
8. Division/Group Communication Summary							
Function	Channel	RX Frequency N/W	RX Tone/NAC	TX Frequency N/W	TX Tone/NAC	Mode	
COMMAND	2	171.5375 N	107.2	164.8625 N	107.2		
COMMAND	5	173.6500 N	107.2	164.8125 N	107.2		
TACTICAL	8	166.7250 N	107.2	166.7250 N	107.2		
AIR TO GROUND	12	171.8625 N		171.8625 N			
AIR TO GROUND	13	171.0375 N		171.0375 N			
9. Prepared By (Resource Unit Leader)			Approved By (Planning Section Chief)			Date	Time
RICH AUBUCHON			MISSY FORDER			09/29/2021	2000

Division/Group Assignment List (ICS 204 WF)

Controlled Unclassified Information//Basic

1. Incident Name:				3.			
MONUMENT				Branch:		Division/Group	
2. Operational Period: DAY				40		Y	
Date/Time From: 09/30/2021 0700 THU		Date/Time To: 09/30/2021 1900 THU					
4. Operations Personnel							
OPERATIONS CHIEF		MARK JAMIESON		PLANNING OPERATIONS		DAVID WALKER, CHAD COOK (T)	
FIELD OPERATIONS		MIKE DAVIS		BRANCH DIRECTOR		MATT REIDY	
DIVISION/GROUP SUPERVISOR		AARON EDWARDS JR		SAFETY OFFICER		T. RIVERS, T. HAWKINS, D. STONE, THAD HERSBERGER (SOF2) (T)	
5. Resources Assigned this Period							
Strike Team / Task Force / Resource Designator		LWD	Leader	Number Persons	Drop Off PT./Time	Pick Up PT./Time	
O-1151 HEQB TURNER ^^		10/07	JACK TURNER	1	HAYFORK/0700	HAYFORK/1900	
C-219 HC2 ROCHA REFORESTATION ^		10/10	VICTOR ROCHA	20	HAYFORK/0700	HAYFORK/1900	
O-1283 SMOD COHO ^^		10/04	MICA BOOZE	10	HAYFORK/0700	HAYFORK/1900	
E-812 ENG4 PVT BLAZE RUNNERS ^		09/30	JAMES BURKE	3	HAYFORK/0700	HAYFORK/1900	
E-981 ENG4 PEANUT PIE ^		10/02	MIKE KERN	3	HAYFORK/0700	HAYFORK/1900	
E-966 ENG6 DAYS ^		10/02	ADRIAN GUERRA	3	HAYFORK/0700	HAYFORK/1900	
E-970 ENG6 MESCALERO TRIBE ^		10/03	WALLACE RICE	3	HAYFORK/0700	HAYFORK/1900	
E-1032 ENG6 MCD JORDAN ENGINE 2602 ^		10/02	CHRISTOPHER WARWICK	3	HAYFORK/0700	HAYFORK/1900	
E-71 WTS1 PVT NORTH STATE ^		10/09	WILLIAM YENTSCH	1	HAYFORK/0700	HAYFORK/1900	
E-688 WTS2 PVT K.K.'S WATER SERVICE ^		10/13	ZACH SHANKLE	1	HAYFORK/0700	HAYFORK/1900	
E-32 MAST PVT EVANS RIGHT ^^		10/03	TEO GONZALEZ	1	HAYFORK/0700	HAYFORK/1900	
O-25 FMOD HEADWATERS FORESTRY ^^		10/06	CHARLIE SEBASTIAN	2	HAYFORK/0700	HAYFORK/1900	
O-1487 EMPF BAIR		10/03	BRIAN BAIR	1	HAYFORK/0700	HAYFORK/1900	
O-1395 SOF2 CARTER ^		10/01	DAVID CARTER	1	HAYFORK/0700	HAYFORK/1900	
O-1591 SOF2 (T) MANCUSO ^		10/09	PAUL MANCUSO	1	HAYFORK/0700	HAYFORK/1900	
6. Control Operations/Work Assignments:							
Task: Continue mopping up, pulling hose & providing for backhaul.							
8. Division/Group Communication Summary							
Function	Channel	RX Frequency N/W	RX Tone/NAC	TX Frequency N/W	TX Tone/NAC	Mode	
COMMAND	2	171.5375 N	107.2	164.8625 N	107.2		
COMMAND	5	173.6500 N	107.2	164.8125 N	107.2		
TACTICAL	8	166.7250 N	107.2	166.7250 N	107.2		
AIR TO GROUND	12	171.8625 N		171.8625 N			
AIR TO GROUND	13	171.0375 N		171.0375 N			
9. Prepared By (Resource Unit Leader)			Approved By (Planning Section Chief)			Date	Time
RICH AUBUCHON			MISSY FORDER			09/29/2021	2000

Division/Group Assignment List (ICS 204 WF)
Controlled Unclassified Information//Basic

1. Incident Name:				3.			
MONUMENT				Branch:		Division/Group	
2. Operational Period: DAY				40		Y	
Date/Time From: 09/30/2021 0700 THU		Date/Time To: 09/30/2021 1900 THU					
4. Operations Personnel							
OPERATIONS CHIEF		MARK JAMIESON		PLANNING OPERATIONS		DAVID WALKER, CHAD COOK (T)	
FIELD OPERATIONS		MIKE DAVIS		BRANCH DIRECTOR		MATT REIDY	
DIVISION/GROUP SUPERVISOR		AARON EDWARDS JR		SAFETY OFFICER		T. RIVERS, T. HAWKINS, D. STONE, THAD HERSBERGER (SOF2) (T)	
6. Control Operations/Work Assignments:							
Purpose: Secure lines, roads and mitigate safety hazards,							
End state: Impacts to the Hyampom community are minimized and values at risk are protected. Maintain containment of fire east of Butler Creek Road, 3N21 Road, 3N08 Road to the Hyampom Road.							
7. Special Instructions:							
Consult a REAF or ARCH before any ground disturbance.							
Utilize MIST tactics when safe to do so to minimize impacts to proposed roadless areas.							
Line supply orders need to be placed through DIVS.							
Medical Unit is seeing an increasing trend of poison oak cases. Ensure you are washing your skin thoroughly, change clothes daily, and utilize the laundry service at camp.							
8. Division/Group Communication Summary							
Function	Channel	RX Frequency N/W	RX Tone/NAC	TX Frequency N/W	TX Tone/NAC	Mode	
COMMAND	2	171.5375 N	107.2	164.8625 N	107.2		
COMMAND	5	173.6500 N	107.2	164.8125 N	107.2		
TACTICAL	8	166.7250 N	107.2	166.7250 N	107.2		
AIR TO GROUND	12	171.8625 N		171.8625 N			
AIR TO GROUND	13	171.0375 N		171.0375 N			
9. Prepared By (Resource Unit Leader)			Approved By (Planning Section Chief)			Date	Time
RICH AUBUCHON			MISSY FORDER			09/29/2021	2000

Division/Group Assignment List (ICS 204 WF)
Controlled Unclassified Information//Basic

1. Incident Name:				3.		
MONUMENT				Branch: 40	Division/Group Z	
2. Operational Period: DAY						
Date/Time From: 09/30/2021 0700 THU		Date/Time To: 09/30/2021 1900 THU				
4. Operations Personnel						
OPERATIONS CHIEF		MARK JAMIESON		PLANNING OPERATIONS		DAVID WALKER, CHAD COOK (T)
FIELD OPERATIONS		MIKE DAVIS		BRANCH DIRECTOR		MATT REIDY
DIVISION/GROUP SUPERVISOR		JOE BURGETT		SAFETY OFFICER		T. RIVERS, T. HAWKINS, D. STONE THAD HERZBERGER (T)
5. Resources Assigned this Period						
Strike Team / Task Force / Resource Designator		LWD	Leader	Number Persons	Drop Off PT./Time	Pick Up PT./Time
C-154 HC2 PACIFIC OASIS ^^		10/10	JACOB ZIEGLER	20	HAYFORK/0700	HAYFORK/1900
E-955 ENG3 ROCKY MTN SUPPRESSION ^^		10/05	GARY RACITOT	3	HAYFORK/0700	HAYFORK/1900
E-1040 ENG4 IDAHO HEATSEEKER ^		10/02	WYATT JOHNSON	3	HAYFORK/0700	HAYFORK/1900
E-986 ENG6 WORLAND ENGINE 62 ^		10/17	BEN GOMEZ (R&R 10/2-10/3)	3	HAYFORK/0700	HAYFORK/1900
E-1012 WTS1 CATTLE LACK RANCH ^^		10/03	JIM GOLDIE	1	HAYFORK/0700	HAYFORK/1900
E-1072 EXCA3 OWENS FREIGHT LINE ^		10/12	ZACK BIRKBY	2	HAYFORK/0700	HAYFORK/1900
O-1653 REAF MALSON ^		10/12	AARON JESSE MALSON	1	HAYFORK/0700	HAYFORK/1900
E-1006 EMTF CLIFTON ^		10/18	AMBER CLIFTON (R&R 10/3-10/4)	1	HAYFORK/0700	HAYFORK/1900
O-1395 SOF2 CARTER ^		10/01	DAVID CARTER	1	HAYFORK/0700	HAYFORK/1900
O-1591 SOF2 (T) MANCUSO ^		10/09	PAUL MANCUSO	1	HAYFORK/0700	HAYFORK/1900
6. Control Operations/Work Assignments:						
Task: Continue to mop-up and patrol from DP 58 SW from Hyampom Road.						
Purpose: Maintain the fire's containment east of the proposed wilderness area.						
End State: Maintain current fire perimeter south of Pattison Ridge, east of Pattison Peak Road, and north of Coral Bottom Road.						
7. Special Instructions:						
8. Division/Group Communication Summary						
Function	Channel	RX Frequency N/W	RX Tone/NAC	TX Frequency N/W	TX Tone/NAC	Mode
COMMAND	2	171.5375 N	107.2	164.8625 N	107.2	
COMMAND	5	173.6500 N	107.2	164.8125 N	107.2	
TACTICAL	9	166.7750 N	107.2	166.7750 N	107.2	
AIR TO GROUND	12	171.8625 N		171.8625 N		
AIR TO GROUND	13	171.0375 N		171.0375 N		
9. Prepared By (Resource Unit Leader)			Approved By (Planning Section Chief)		Date	Time
RICH AUBUCHON			MISSY FORDER		09/29/2021	2000

Division/Group Assignment List (ICS 204 WF)
Controlled Unclassified Information//Basic

1. Incident Name:		3.	
MONUMENT		Branch:	Division/Group
2. Operational Period: DAY		40	Z
Date/Time From: 09/30/2021 0700 THU	Date/Time To: 09/30/2021 1900 THU		
4. Operations Personnel			
OPERATIONS CHIEF	MARK JAMIESON	PLANNING OPERATIONS	DAVID WALKER, CHAD COOK (T)
FIELD OPERATIONS	MIKE DAVIS	BRANCH DIRECTOR	MATT REIDY
DIVISION/GROUP SUPERVISOR	JOE BURGETT	SAFETY OFFICER	T. RIVERS, T. HAWKINS, D. STONE THAD HERZBERGER (T)

7. Special Instructions:
 Backhaul excess fire suppression equipment to nearest drop point.
 Medical Unit is seeing an increasing trend of poison oak cases. Ensure you are washing your skin thoroughly, change clothes daily, and utilize the laundry service at camp.

8. Division/Group Communication Summary						
Function	Channel	RX Frequency N/W	RX Tone/NAC	TX Frequency N/W	TX Tone/NAC	Mode
COMMAND	2	171.5375 N	107.2	164.8625 N	107.2	
COMMAND	5	173.6500 N	107.2	164.8125 N	107.2	
TACTICAL	9	166.7750 N	107.2	166.7750 N	107.2	
AIR TO GROUND	12	171.8625 N		171.8625 N		
AIR TO GROUND	13	171.0375 N		171.0375 N		

9. Prepared By (Resource Unit Leader)		Approved By (Planning Section Chief)		Date	Time
RICH AUBUCHON		MISSY FORDER		09/29/2021	2000

Division/Group Assignment List (ICS 204 WF)
Controlled Unclassified Information//Basic

1. Incident Name:			3.			
MONUMENT			Branch:		Division/Group	
2. Operational Period: DAY			ROAD GROUP			
Date/Time From: 09/30/2021 0700 THU	Date/Time To: 09/30/2021 1900 THU					
4. Operations Personnel						
OPERATIONS CHIEF MARK JAMIESON		PLANNING OPERATIONS DAVID WALKER, CHAD COOK (T)				
FIELD OPERATIONS MIKE DAVIS		BRANCH DIRECTOR MATT REIDY				
DIVISION/GROUP SUPERVISOR JOE BURGETT		SAFETY OFFICER T. RIVERS, T. HAWKINS, D. STONE THAD HERZBERGER (SOF2) (T)				
5. Resources Assigned this Period						
Strike Team / Task Force / Resource Designator	LWD	Leader	Number Persons	Drop Off PT./Time	Pick Up PT./Time	
O-1665 TFLD MITCHELL ^	10/11	PAUL MITCHELL	1	HAYFORK/0700	HAYFORK/1900	
O-1538 HEQB LOSCUDO ^	10/09	SEAN LOSCUDO	1	HAYFORK/0700	HAYFORK/1900	
C-155 HC2IA FIRESTORM 15A ^	10/09	BENJAMIN PAVAN	19	HAYFORK/0700	HAYFORK/1900	
C-214 HC2I SHASTA LAKE ^	10/10	JOE BOGDAN	21	HAYFORK/0700	HAYFORK/1900	
C-217 HC2 FRANCO REFORESTATION ^	10/10	ALEXL CORONADO	20	HAYFORK/0700	HAYFORK/1900	
E-833 SKG2 PVT MILLER ^^	10/11	MICHAEL COX	2	HAYFORK/0700	HAYFORK/1900	
E-1048 CHIP2 GOD AND COUNTRY TREE SERVICE ^	10/07	ALEX KNOTT	3	HAYFORK/0700	HAYFORK/1900	
E-829 EXCA HART TRUCKING ^^	10/11	CHANCE HART	2	HAYFORK/0700	HAYFORK/1900	
O-1119 FMOD PVT TD FALLERS ^^	10/07	TRAVIS DAVANT	2	HAYFORK/0700	HAYFORK/1900	
O-1382 FMOD UNDERDOG TIMBER ^	10/01	RICHARD BROWN	2	HAYFORK/0700	HAYFORK/1900	
O-1383 FMOD PACIFIC RIDGELINE ^	10/02	ADAM MILLER	2	HAYFORK/0700	HAYFORK/1900	
O-1076 FAL1 PVT NZ FALLERS ^	10/04	HOMER BENNETT	1	HAYFORK/0700	HAYFORK/1900	
O-1296 FAL1 PVT A&F ENTERPRISES ^	10/03	ALLAN HOPKINS	1	HAYFORK/0700	HAYFORK/1900	
O-1395 SOF2 CARTER ^	10/01	DAVID CARTER	1	HAYFORK/0700	HAYFORK/1900	
O-1591 SOF2 (T) MANCUSO ^	10/09	PAUL MANCUSO	1	HAYFORK/0700	HAYFORK/1900	
6. Control Operations/Work Assignments:						
Task: Continue chipping along lower Hyampom Road from DP 43 south to Hyampom Dip. Assess Bear Creek Road 22 for suppression repair work to Hayfork Lookout. Assess for additional hazard trees along upper Hyampom Road.						
8. Division/Group Communication Summary						
Function	Channel	RX Frequency N/W	RX Tone/NAC	TX Frequency N/W	TX Tone/NAC	Mode
COMMAND	2	171.5375 N	107.2	164.8625 N	107.2	
TACTICAL	6	168.0500 N	107.2	168.0500 N	107.2	
AIR TO GROUND	12	171.8625 N		171.8625 N		
AIR TO GROUND	13	171.0375 N		171.0375 N		
9. Prepared By (Resource Unit Leader)		Approved By (Planning Section Chief)		Date	Time	
RICH AUBUCHON		MISSY FORDER		09/29/2021	2000	

Division/Group Assignment List (ICS 204 WF)
 Controlled Unclassified Information//Basic

1. Incident Name:			3.			
MONUMENT			Branch:	Division/Group ROAD GROUP		
2. Operational Period: DAY						
Date/Time From: 09/30/2021 0700	THU	Date/Time To: 09/30/2021 1900	THU			
4. Operations Personnel						
OPERATIONS CHIEF	MARK JAMIESON		PLANNING OPERATIONS	DAVID WALKER, CHAD COOK (T)		
FIELD OPERATIONS	MIKE DAVIS		BRANCH DIRECTOR	MATT REIDY		
DIVISION/GROUP SUPERVISOR	JOE BURGETT		SAFETY OFFICER	T. RIVERS, T. HAWKINS, D. STONE THAD HERZBERGER (SOF2) (T)		
6. Control Operations/Work Assignments:						
Purpose: To reduce hazards along roads, to provide safe public access,						
End state: Hyampom Road is clear and safe for public and firefighter travel with no concerns or restrictions.						
7. Special Instructions:						
Consult a REAF or ARCH before any ground disturbance. Medical Unit is seeing an increasing trend of poison oak cases. Ensure you are washing your skin thoroughly, change clothes daily, and utilize the laundry service at camp.						
8. Division/Group Communication Summary						
Function	Channel	RX Frequency N/W	RX Tone/NAC	TX Frequency N/W	TX Tone/NAC	Mode
COMMAND	2	171.5375 N	107.2	164.8625 N	107.2	
TACTICAL	6	168.0500 N	107.2	168.0500 N	107.2	
AIR TO GROUND	12	171.8625 N		171.8625 N		
AIR TO GROUND	13	171.0375 N		171.0375 N		
9. Prepared By (Resource Unit Leader)		Approved By (Planning Section Chief)		Date	Time	
RICH AUBUCHON		MISSY FORDER		09/29/2021	2000	

Division/Group Assignment List (ICS 204 WF)
Controlled Unclassified Information//Basic

1. Incident Name:			3.			
MONUMENT			Branch:		Division/Group	
2. Operational Period: DAY			50		I	
Date/Time From: 09/30/2021 0700 THU	Date/Time To: 09/30/2021 1900 THU					
4. Operations Personnel						
OPERATIONS CHIEF		MARK JAMIESON		PLANNING OPERATIONS		DAVID WALKER CHAD COOK (T)
FIELD OPERATIONS		MIKE DAVIS		BRANCH DIRECTOR		VICKY EDGE
DIVISION/GROUP SUPERVISOR		JEREMY KOLAKS		SAFETY OFFICER		T. RIVERS; T. HAWKINS; D. STONE T. HERZBERGER SOF2 (T)
5. Resources Assigned this Period						
Strike Team / Task Force / Resource Designator		LWD	Leader	Number Persons	Drop Off PT./Time	Pick Up PT./Time
O-29 TFLD ^^		10/12	MICHAEL OBRIEN	1	WILLOW CREEK/0700	WILLOW CREEK/1900
O-1369 TFLD USFS YARROW ^		09/30	BRIAN YARROW	1	WILLOW CREEK/0700	WILLOW CREEK/1900
O-1370 TFLD (T) USFS WOOD ^		09/30	SCOTT WOOD	1	WILLOW CREEK/0700	WILLOW CREEK/1900
C-176 HC2 PVT JD FORESTRY 176 ^^		10/01	HECTOR GONZALES	20	WILLOW CREEK/0700	WILLOW CREEK/1900
C-203 HC2 PACIFIC OASIS^		10/04	WILLIAM DODD	20	WILLOW CREEK/0700	WILLOW CREEK/1900
C-218 HC2 TJ FORESTRY CO^		10/10	JOSE CORTES	20	WILLOW CREEK/0700	WILLOW CREEK/1900
E-1062 ENG4 BLM 3432		10/09	ALEX QUINN	3	WILLOW CREEK/0700	WILLOW CREEK/1900
E-174 ENG5 PVT MONTROSE ^^		10/03	DIEGO ALVAREZ	3	WILLOW CREEK/0700	WILLOW CREEK/1900
E-177 ENG6 PVT J3 CONTRACTING 177 ^		10/03	ANTHONY PAVLIC	3	WILLOW CREEK/0700	WILLOW CREEK/1900
E-33 WTS2 COLUMBUS 33 ^		10/06	JOSH WISEMAN	1	WILLOW CREEK/0700	WILLOW CREEK/1900
O-1381 FMOD PVT PACIFIC RIDGE FALLERS ^		10/01	GABRIEL SOTELA	2	WILLOW CREEK/0700	WILLOW CREEK/1900
O-1390 FELB USFS BLAIR ^		10/01	DUSTIN BLAIR	1	WILLOW CREEK/0700	WILLOW CREEK/1900
O-966 FELB (T) USFS MUNK ^		10/03	ZAK MUNK	1	WILLOW CREEK/0700	WILLOW CREEK/1900
E-1050 CHIP		10/06	RONALD M ADKINS	3	WILLOW CREEK/0700	WILLOW CREEK/1900
E-1051 CHIP CUT WRIGHT SERVICES		10/05	TODD WRIGHT	3	WILLOW CREEK/0700	WILLOW CREEK/1900
E-1079 EXCA		10/12	ANGELO CATTANEO	2	WILLOW CREEK/0700	WILLOW CREEK/1900
O-1458 REAF		10/04	SARAH RIDENOUR-CHAMBERLIN	1	WILLOW CREEK/0700	WILLOW CREEK/1900
E-101 EMTF		10/09	CHIAPETTI	1	WILLOW CREEK/0700	WILLOW CREEK/1900
8. Division/Group Communication Summary						
Function	Channel	RX Frequency N/W	RX Tone/NAC	TX Frequency N/W	TX Tone/NAC	Mode
COMMAND	4	173.5000 N	107.2	165.8125 N	107.2	
COMMAND	5	173.6500 N	107.2	164.8125 N	107.2	
TACTICAL	7	168.6000 N	107.2	168.6000 N	107.2	
AIR TO GROUND	12	171.8625 N		171.8625 N		
AIR TO GROUND	13	171.0375 N		171.0375 N		
9. Prepared By (Resource Unit Leader)			Approved By (Planning Section Chief)		Date	Time
JESSICA VALDEZ			MISSY FORDER		09/29/2021	2000

Division/Group Assignment List (ICS 204 WF)
Controlled Unclassified Information//Basic

1. Incident Name:			3.			
MONUMENT			Branch:		Division/Group	
2. Operational Period: DAY			50		I	
Date/Time From: 09/30/2021 0700 THU	Date/Time To: 09/30/2021 1900 THU					
4. Operations Personnel						
OPERATIONS CHIEF		MARK JAMIESON		PLANNING OPERATIONS		DAVID WALKER CHAD COOK (T)
FIELD OPERATIONS		MIKE DAVIS		BRANCH DIRECTOR		VICKY EDGE
DIVISION/GROUP SUPERVISOR		JEREMY KOLAKS		SAFETY OFFICER		T. RIVERS; T. HAWKINS; D. STONE T. HERZBERGER SOF2 (T)
5. Resources Assigned this Period						
Strike Team / Task Force / Resource Designator		LWD	Leader	Number Persons	Drop Off PT./Time	Pick Up PT./Time
O-1450 SOFR ^		10/02	KEVIN PFISTER	1	WILLOW CREEK/0700	WILLOW CREEK/1900
6. Control Operations/Work Assignments:						
<p>Task: Monitor and patrol the Denny Road for fire threats to the line. Snag and check for hazards along the Denny and Buyoff roads. Rehab dozer lines and roads according to plan. Utilize chippers to reduce piled vegetation.</p> <p>Purpose: Keep fire within existing containment lines. Rehab fire suppression footprint to agency standards.</p> <p>End State: No fire growth west of Hwy 299 corridor minimizing impacts on local residents and commuting traffic. Return fire footprint to near normal.</p>						
7. Special Instructions:						
<p>Consult a REAF or ARCH before ground disturbance.</p> <p>Apply extra caution while traveling Denny road due to numerous blind corners, narrow roadway, and local public traffic. Medical Unit is seeing an increasing trend of poison oak cases. Ensure you are washing your skin thoroughly, change clothes daily, and utilize the laundry service at camp.</p> <p>** All new Branch 50 personnel should be cloned at ICP **</p>						
8. Division/Group Communication Summary						
Function	Channel	RX Frequency N/W	RX Tone/NAC	TX Frequency N/W	TX Tone/NAC	Mode
COMMAND	4	173.5000 N	107.2	165.8125 N	107.2	
COMMAND	5	173.6500 N	107.2	164.8125 N	107.2	
TACTICAL	7	168.6000 N	107.2	168.6000 N	107.2	
AIR TO GROUND	12	171.8625 N		171.8625 N		
AIR TO GROUND	13	171.0375 N		171.0375 N		
9. Prepared By (Resource Unit Leader)			Approved By (Planning Section Chief)		Date	Time
JESSICA VALDEZ			MISSY FORDER		09/29/2021	2000

Division/Group Assignment List (ICS 204 WF)
Controlled Unclassified Information//Basic

1. Incident Name:				3.		
MONUMENT				Branch: 50	Division/Group K	
2. Operational Period: DAY						
Date/Time From: 09/30/2021 0700 THU		Date/Time To: 09/30/2021 1900 THU				
4. Operations Personnel						
OPERATIONS CHIEF		MARK JAMIESON		PLANNING OPERATIONS		DAVID WALKER CHAD COOK (T)
FIELD OPERATIONS		MIKE DAVIS		BRANCH DIRECTOR		VICKY EDGE
DIVISION/GROUP SUPERVISOR		RYAN SHARPE		SAFETY OFFICER		T. RIVERS; T. HAWKINS; D. STONE T. HERZBERGER SOF2 (T)
5. Resources Assigned this Period						
Strike Team / Task Force / Resource Designator		LWD	Leader	Number Persons	Drop Off PT./Time	Pick Up PT./Time
O-1345 TFLD WRIGHT ^		10/02	JOSH WRIGHT	1	WILLOW CREEK/0700	WILLOW CREEK/1900
O-1165 HEQB ^^		09/30	BARTHOLOMEW WILSON	1	WILLOW CREEK/0700	WILLOW CREEK/1900
O-1061 HEQB (T) ^		10/03	TYLER MOYLAN	1	WILLOW CREEK/0700	WILLOW CREEK/1900
C-135 HC2 NORTH PACIFIC FORESTRY 136 ^ R&R 10/02 & 10/03		10/16	JEFF ANDERSON	20	WILLOW CREEK/0700	WILLOW CREEK/1900
E-1047 ENG3 USFS SHF 331 ^		10/05	BRIAN CARMAN	5	WILLOW CREEK/0700	WILLOW CREEK/1900
E-911 ENG4 USFS WY MRF ENGINE 492 ^^		10/02	MEGHEN BROMAN	4	WILLOW CREEK/0700	WILLOW CREEK/1900
E-70 ENG5 PVT FORREST FIRE ^ (R&R 10/02 & 10/03)		10/17	AARON VELA	3	WILLOW CREEK/0700	WILLOW CREEK/1900
E-34 WTT2 TITUS ENTERPRISES ^		10/12	TERRANCE TITUS	2	WILLOW CREEK/0700	WILLOW CREEK/1900
E-72 WTS1 PVT NORTH STATE ^		10/02	KENNETH FOSTER	1	WILLOW CREEK/0700	WILLOW CREEK/1900
E-481 DOZ3 PVT CM CONSTRUCTION ^		10/16	STEVEN EDSALL	2	WILLOW CREEK/0700	WILLOW CREEK/1900
E-428 MAST PVT CUTTING EDGE ^		10/13	ZACH MAY	2	WILLOW CREEK/0700	WILLOW CREEK/1900
E-430 MAST BLACK RANGE ^		10/12	SAMUEL GREENE	2	WILLOW CREEK/0700	WILLOW CREEK/1900
E-831 CHIP BIG BARK 831^		10/06	BRIAN FROMM	3	WILLOW CREEK/0700	WILLOW CREEK/1900
E-858 RES REMS 2		10/06	STEVE HERRERA	4	WILLOW CREEK/0700	WILLOW CREEK/1900
O-1640 EMPF		10/13	BRIAN C WEATHERFORD	1	WILLOW CREEK/0700	WILLOW CREEK/1900
O-1450 SOFR PFISTER ^		10/02	KEVIN PFISTER	1	WILLOW CREEK/0700	WILLOW CREEK/1900
R&R						
E-21 ENG6 PVT OUTBACK FIREFIGHTING 21 ^		10/15	JARED ANDRA	3	WILLOW CREEK/0700	WILLOW CREEK/1900
8. Division/Group Communication Summary						
Function	Channel	RX Frequency N/W	RX Tone/NAC	TX Frequency N/W	TX Tone/NAC	Mode
COMMAND	4	173.5000 N	107.2	165.8125 N	107.2	
COMMAND	5	173.6500 N	107.2	164.8125 N	107.2	
TACTICAL	11	169.5625 N	107.2	167.1875 N	107.2	
AIR TO GROUND	12	171.8625 N		171.8625 N		
AIR TO GROUND	13	171.0375 N		171.0375 N		
9. Prepared By (Resource Unit Leader)			Approved By (Planning Section Chief)		Date	Time
JESSICA VALDEZ			MISSY FORDER		09/29/2021	2000

Division/Group Assignment List (ICS 204 WF)
Controlled Unclassified Information//Basic

1. Incident Name:			3.			
MONUMENT			Branch:		Division/Group	
2. Operational Period: DAY			50		K	
Date/Time From: 09/30/2021 0700 THU	Date/Time To: 09/30/2021 1900 THU					
4. Operations Personnel						
OPERATIONS CHIEF		MARK JAMIESON		PLANNING OPERATIONS		DAVID WALKER CHAD COOK (T)
FIELD OPERATIONS		MIKE DAVIS		BRANCH DIRECTOR		VICKY EDGE
DIVISION/GROUP SUPERVISOR		RYAN SHARPE		SAFETY OFFICER		T. RIVERS; T. HAWKINS; D. STONE T. HERZBERGER SOF2 (T)
5. Resources Assigned this Period						
Strike Team / Task Force / Resource Designator		LWD	Leader	Number Persons	Drop Off PT./Time	Pick Up PT./Time
(R&R 09/30 & 10/01)			JARED ANDRA		WILLOW CREEK/0700	WILLOW CREEK/1900
6. Control Operations/Work Assignments:						
Task: Backhaul supplies throughout the Division. Improve Denny Road and Jim Jam according to Rehab Plan. Utilize chippers to reduce piled vegetation.						
Purpose: Keep fire within existing containment lines. Rehab fire suppression footprint to agency standards.						
End State: No fire growth west of Hwy 299 corridor minimizing impacts on local residents and commuting traffic. Return fire footprint to near normal.						
7. Special Instructions:						
REMS 2 is located at Willow Creek						
Note: The Denny Road is one way in and out and residents may still be at Dailey Ranch and Denny. Consult a REAF or ARCH before ground disturbance.						
Apply extra caution while traveling Denny road due to numerous blind corners, narrow roadway, and local public traffic. Medical Unit is seeing an increasing trend of poison oak cases. Ensure you are washing your skin thoroughly, change clothes daily, and utilize the laundry service at camp.						
** All new Branch 50 personnel should be cloned at ICP **						
8. Division/Group Communication Summary						
Function	Channel	RX Frequency N/W	RX Tone/NAC	TX Frequency N/W	TX Tone/NAC	Mode
COMMAND	4	173.5000 N	107.2	165.8125 N	107.2	
COMMAND	5	173.6500 N	107.2	164.8125 N	107.2	
TACTICAL	11	169.5625 N	107.2	167.1875 N	107.2	
AIR TO GROUND	12	171.8625 N		171.8625 N		
AIR TO GROUND	13	171.0375 N		171.0375 N		
9. Prepared By (Resource Unit Leader)			Approved By (Planning Section Chief)		Date	Time
JESSICA VALDEZ			MISSY FORDER		09/29/2021	2000

Division/Group Assignment List (ICS 204 WF)
Controlled Unclassified Information//Basic

1. Incident Name:				3.		
MONUMENT				50	Division/Group STRUCTURE DEFENSE	
2. Operational Period: DAY						
Date/Time From: 09/30/2021 0700 THU		Date/Time To: 09/30/2021 1900 THU				
4. Operations Personnel						
FIELD OPERATIONS MIKE DAVIS			BRANCH DIRECTOR VICKY EDGE			
DIVISION/GROUP SUPERVISOR CORY DUTTON			PLANNING OPERATIONS DAVID WALKER CHAD COOK (T)			
5. Resources Assigned this Period						
Strike Team / Task Force / Resource Designator	LWD	Leader	Number Persons	Drop Off PT./Time	Pick Up PT./Time	
O-1589 TFLD	10/12	NICHOLAS S BEHREND S	1	WILLOW CREEK/0700	WILLOW CREEK/1900	
O-1453 TFLD (T)^	10/01	WILLIAM F HALL	1	WILLOW CREEK/0700	WILLOW CREEK/1900	
E-397 ENG2 HAWKINS BAR 4123 ^^	09/30	JOSH SCHERTZER	4	WILLOW CREEK/0700	WILLOW CREEK/1900	
E-1026 ENG3 AZ-MOV BR-813^	10/01	MIKE MCDONLD	4	WILLOW CREEK/0700	WILLOW CREEK/1900	
E-977 ENG4 ENGINE H.B. FORESTRY^ (R&R 10/01 & 10/02)	10/16	MICHAEL MISEK	3	WILLOW CREEK/0700	WILLOW CREEK/1900	
E-1067 ENG4 ID-BOF - 412^	10/11	CRAIG FLUER	6	WILLOW CREEK/0700	WILLOW CREEK/1900	
E-973 ENG5 ENGINE HI COUNTRY ^ (CREW SWAP FOR 10/02)	10/15	MARIN HEBERT	3	WILLOW CREEK/0700	WILLOW CREEK/1900	
E-950 ENG6 TIMMERMANN^	10/03	JEREMIAH BLACK	3	WILLOW CREEK/0700	WILLOW CREEK/1900	
E-978 ENG6 OREGON WOODS^	10/07	JESSICA WILCOX	3	WILLOW CREEK/0700	WILLOW CREEK/1900	
E-984 ENG6 FIRE CONTROL RESOURCES ^	10/08	PAUL FUCHS	3	WILLOW CREEK/0700	WILLOW CREEK/1900	
E-988 ENG6 SD-GPC INTERIOR^	10/01	AUSTIN STOVER	4	WILLOW CREEK/0700	WILLOW CREEK/1900	
E-1024 ENG6 UT-ASF-E611^	10/01	ZACHARY BELGE	8	WILLOW CREEK/0700	WILLOW CREEK/1900	
E-384 WTT2 HAWKINS BAR 4142^	10/06	KEN WARD	1	WILLOW CREEK/0700	WILLOW CREEK/1900	
E-32 WTS1 DUST BUSTERS	10/07	JOSH JOHNSON	1	WILLOW CREEK/0700	WILLOW CREEK/1900	
E-686 WTS1 GLENNS TENS^	10/15	GLENN LAQUAGLIA.	1	WILLOW CREEK/0700	WILLOW CREEK/1900	
O-1450 SOFR ^	10/02	KEVIN PFISTER	1	WILLOW CREEK/0700	WILLOW CREEK/1900	
6. Control Operations/Work Assignments:						
<p>TASK: Monitor and patrol communities of Trinity and Suzie Q. Backhaul of excess supplies. Utilize chippers to reduce piled vegetation.</p>						
8. Division/Group Communication Summary						
Function	Channel	RX Frequency N/W	RX Tone/NAC	TX Frequency N/W	TX Tone/NAC	Mode
COMMAND	4	173.5000 N	107.2	165.8125 N	107.2	
COMMAND	5	173.6500 N	107.2	164.8125 N	107.2	
TACTICAL	7	168.6000 N	107.2	168.6000 N	107.2	
AIR TO GROUND	12	171.8625 N		171.8625 N		
AIR TO GROUND	13	171.0375 N		171.0375 N		
9. Prepared By (Resource Unit Leader)		Approved By (Planning Section Chief)		Date	Time	
JESSICA VALDEZ		MISSY FORDER		09/29/2021	2000	

Division/Group Assignment List (ICS 204 WF)

Controlled Unclassified Information//Basic

1. Incident Name:				3.			
MONUMENT				50		STRUCTURE DEFENSE	
2. Operational Period: DAY							
Date/Time From: 09/30/2021 0700 THU		Date/Time To: 09/30/2021 1900 THU					
4. Operations Personnel							
FIELD OPERATIONS		MIKE DAVIS		BRANCH DIRECTOR		VICKY EDGE	
DIVISION/GROUP SUPERVISOR		CORY DUTTON		PLANNING OPERATIONS		DAVID WALKER CHAD COOK (T)	
6. Control Operations/Work Assignments:							
Purpose: Keep fire within existing containment lines. Rehab fire suppression footprint to agency standards.							
End State: No fire growth west of Hwy 299 corridor minimizing impacts on local residents and commuting traffic. Return fire footprint to near normal.							
7. Special Instructions:							
Consult a REAF or ARCH before ground disturbance.							
Apply extra caution while traveling Denny road due to numerous blind corners, narrow roadway, and local public traffic. Medical Unit is seeing an increasing trend of poison oak cases. Ensure you are washing your skin thoroughly, change clothes daily, and utilize the laundry service at camp.							
** All new Branch 50 personnel should be cloned at ICP **							
8. Division/Group Communication Summary							
Function	Channel	RX Frequency N/W	RX Tone/NAC	TX Frequency N/W	TX Tone/NAC	Mode	
COMMAND	4	173.5000 N	107.2	165.8125 N	107.2		
COMMAND	5	173.6500 N	107.2	164.8125 N	107.2		
TACTICAL	7	168.6000 N	107.2	168.6000 N	107.2		
AIR TO GROUND	12	171.8625 N		171.8625 N			
AIR TO GROUND	13	171.0375 N		171.0375 N			
9. Prepared By (Resource Unit Leader)			Approved By (Planning Section Chief)			Date	Time
JESSICA VALDEZ			MISSY FORDER			09/29/2021	2000

Division/Group Assignment List (ICS 204 WF)
Controlled Unclassified Information//Basic

1. Incident Name:				3.			
MONUMENT				Branch:		Division/Group	
2. Operational Period: DAY						G/RR/NN/HH/DD	
Date/Time From: 09/30/2021 0700 THU		Date/Time To: 09/30/2021 1900 THU					
4. Operations Personnel							
OPERATIONS CHIEF		MARK JAMIESON		PLANNING OPERATIONS		DAVID WALKER CHAD COOK (T)	
FIELD OPERATIONS		MIKE DAVIS		BRANCH DIRECTOR		VICKY EDGE	
DIVISION/GROUP SUPERVISOR				SAFETY OFFICER		T. RIVERS; T. HAWKINS; D. STONE; T. HERZBERGER SOF2 (T)	
5. Resources Assigned this Period							
Strike Team / Task Force / Resource Designator		LWD	Leader	Number Persons	Drop Off PT./Time	Pick Up PT./Time	
UNSTAFFED							
6. Control Operations/Work Assignments:							
Task: Monitor respective divisions by air and ground resources.							
Purpose: Keep fire within the existing footprint.							
End state: Fire remains contained.							
7. Special Instructions:							
Consult a REAF or ARCH before ground disturbance.							
8. Division/Group Communication Summary							
Function	Channel	RX Frequency N/W	RX Tone/NAC	TX Frequency N/W	TX Tone/NAC	Mode	
COMMAND	4	173.5000 N	107.2	165.8125 N	107.2		
COMMAND	5	173.6500 N	107.2	164.8125 N	107.2		
TACTICAL	10	168.2500 N	107.2	168.2500 N	107.2		
AIR TO GROUND	12	171.8625 N		171.8625 N			
AIR TO GROUND	13	171.0375 N		171.0375 N			
9. Prepared By (Resource Unit Leader)			Approved By (Planning Section Chief)			Date	Time
JESSICA VALDEZ			MISSY FORDER			09/29/2021	2000

Controlled Unclassified Information/Basic

ICS 205

INCIDENT RADIO COMMUNICATIONS PLAN		Incident Name Monument Fire				Date/Time Prepared: 9/29/2021 1600		Operational Period Date/Time From: 9/30/21 0700 To: 10/01/21 0700	
Ch #	Function	Channel Name/Trunked Radio System Talkgroup	Assignment	RX Freq N or W	RX Tone/NAC	TX Freq N or W	Tx Tone/NAC	Mode	Remarks
1	COMMAND	CMD 1	ALL DIVISIONS	173.8125 N	107.2	168.4750 N	107.2	A	Located on Weaver Bally
2	COMMAND	CMD 2	ALL DIVISIONS	171.5375 N	107.2	164.8625 N	107.2	A	Located on Hayfork Bally
3	COMMAND	CMD 3	ALL DIVISIONS	171.0875 N	107.2	164.6000 N	107.2	A	Located on Bully Chooop
4	COMMAND	CMD 4	ALL DIVISIONS	173.5000 N	107.2	165.8125 N	107.2	A	Located on Brush Mt.
5	COMMAND	CMD 5	ALL DIVISIONS	173.6500 N	107.2	164.8125 N	107.2	A	Located on Ironside Lookout
6	TACTICAL	TAC 6	ROAD CREW	168.0500 N	107.2	168.0500 N	107.2	A	
7	TACTICAL	TAC 7	DIV I / STRUCTURE DEFENSE	168.6000 N	107.2	168.6000 N	107.2	A	
8	TACTICAL	TAC 8	DIV W & Y	166.7250 N	107.2	166.7250 N	107.2	A	
9	TACTICAL	TAC 9	DIV LUJ & Z	166.7750 N	107.2	166.7750 N	107.2	A	
10	TACTICAL	TAC 10	DIV G	168.2500 N	107.2	168.2500 N	107.2	A	
11	TACTICAL	TAC 11	DIV K	169.5625 N	107.2	167.1875 N	107.2	A	
12	AVG COMMAND	AVG CMD	ALL DIVISIONS	171.8625 N	NONE	171.8625 N	NONE	A	Incident Air to Ground Command
13	AVG TACTICAL	AVG TAC	ALL DIVISIONS	171.0375 N	NONE	171.0375 N	NONE	A	Incident Air to Ground Tactical
14	IA - COMMAND	IA-CMD	ALL DIVISIONS	171.5750 N	NONE	165.0125 N	136.5	A	Shasta Forest Repeater (Tone 4)
15	CALCORD	CALCORD	ALL DIVISIONS	156.0750 N	156.7	156.0750 N	156.7	A	MEDIVAC Coordination (Tone 6)
16	GUARD	GUARD	ALL DIVISIONS	168.6250 N	NONE	168.6250 N	110.9	A	EMERGENCY HAILING OF AIRCRAFT

Prepared by (Communications Unit) *Ray H. [Signature]* *9/29/21*

Incident Location: Shasta - Trinity National Forest
County/State CALIFORNIA
Lat/Long

The convention calls for frequency lists to show four digits after the decimal place, followed by either an "N" or a "W", depending on whether the frequency is narrow or wide band. Mode refers to either "A" or "D" indicating analog or digital (Project 25).

Controlled Unclassified Information/Basic

ICS 205

INCIDENT RADIO COMMUNICATIONS PLAN		Incident Name Monument Fire - IA			Date/Time Prepared: 9/29/2021 1600		Operational Period Date/Time From: 9/30/21 0700 To: 10/01/21 0700		
Ch #	Function	Channel Name/Trunked Radio System Talkgroup	Assignment	RX Freq N or W	RX Tone/NAC	TX Freq N or W	Tx Tone/NAC	Mode	Remarks
1		SHF - R	ALL DIVISIONS	171.5750 N	NONE	165.0125 N	OST	A	Shasta Forest Repeater (Tone 4,5,6 & 9)
2		SERV - R	ALL DIVISIONS	171.5000 N	NONE	164.8250 N	OST	A	Shasta Service Net (Tone 4 & 6)
3		SHU - L	ALL DIVISIONS	151.1600 N	NONE	159.2700 N	OST	A	CalFire Shasta Command (Tone 3 & 7)
4		SRF - R	ALL DIVISIONS	172.3750 N	NONE	164.1750 N	OST	A	Six Rivers Forest Repeater (Tone 5,6 & 13)
5	TACTICAL	NIFC T2	NIFC T2	168.2000 N	NONE	168.2000 N	NONE	A	I/A Tactical
6	TACTICAL	RS TAC 4	RS TAC 4	166.5500 N	NONE	166.5500 N	NONE	A	I/A Tactical
7	TACTICAL	RS TAC 5	RS TAC 5	167.1125 N	NONE	167.1125 N	NONE	A	I/A Tactical
8	TACTICAL	CDF T11	ALL DIVISIONS	151.4450 N	192.8	151.4450 N	192.8	A	I/A Tactical (Tone 16)
9	COMMAND	XTR - R	ALL DIVISIONS	154.7850 N	NONE	158.7600 N	NONE	A	Trinity County Command (Tone 10 & 13)
10		MON CM2	ALL DIVISIONS	171.5375 N	107.2	164.8625 N	107.2	A	Monument Hayfork Bally (Tone 10)
11		MON CM4	ALL DIVISIONS	173.5000 N	107.2	165.8125 N	107.2	A	Monument Brush Mountain (Tone 10)
12	A/G TACTICAL	A/G TAC	ALL DIVISIONS	171.0375 N	NONE	171.0375 N	NONE	A	Air to Ground Tactical
13	IA A/G SECONDARY	AG08 SEC	ALL DIVISIONS	166.8750 N	NONE	166.8750 N	NONE	A	Initial Attack Air/Ground Secondary
14	IA A/G PRIMARY	AG43 PRI	ALL DIVISIONS	167.6000 N	NONE	167.6000 N	NONE	A	Initial Attack Air/Ground Primary
15	CALCORD	CALCORD	ALL DIVISIONS	156.0750 N	156.7	156.0750 N	156.7	A	MEDIVAC Coordination (Tone 6)
16	GUARD	GUARD	ALL DIVISIONS	168.6250 N	NONE	168.6250 N	110.9	A	Emergency (Tone 1)

Prepared by: *Paul A. [Signature]* 9/29/21
 Incident Location: Shasta - Trinity National Forest
 County/State CALIFORNIA

The convention calls for frequency lists to show four digits after the decimal place, followed by either an "N" or a "W", depending on whether the frequency is narrow or wide band. Mode refers to either "A" or "D" indicating analog or digital (Project 25).

MEDICAL PLAN (ICS 206 WF)

Controlled Unclassified Information//Basic

1. Incident/Project Name			2. Operational Period				
Monument/Knob Fire			09/30-10/1/2021 0700-0700				
3. Medical Aid Stations							
Medical Aid Stations	Location			Advanced Life Support (ALS)			
				Yes	No		
Frontline Medical	Weaverville Base - 230 Washington St, Weaverville, CA 96093			X			
Frontline Medical	Hayfork Base – 6000 Highway 3, Hayfork CA 96041			X			
Adventure Medics	Willow Creek Base			X			
4. Ambulance Services							
Name	Location		Phone	Advanced Life Support (ALS)			
				Yes	No		
Ambulance 3 (Madison) (LWD 10/4, can crew swap)	Weaverville/DP121		415-755-5248	X			
Ambulance 4 (Mad River Arcata) (local resource crew swap)	Willow Creek/DP201		707-845-0219	X			
Ambulance 5 (Wilderness Medics) (LWD 10/5, crew swap)	Hayfork		312-451-9674	X			
Ambulance 104 (King American) (local resource crew swap)	Weaverville		208-534-8065	X			
E- 858 REMS 2 (LWD 10/6)	Willow Creek		Steve Herrera 908-209-0433	X			
REMS 1 (LWD 10/15)	Weaverville/DP 121		Ray Storm 415-637-0591	X			
4. Air Ambulance Services							
Name	Location			Advanced Life Support (ALS)			
	For all resources call ECC 530-225-2411			Yes	No		
Reach	Redding			X			
PHI	Redding			X			
CHP H-14, 16 (Hoist Day)	Redding			X			
Cal Fire H-102	Kneeland, Day Only				X		
Guard 873	Redding			X			
5. Hospitals							
Name & Address	GPS Datum – WGS 84		Air Travel Time	Phone	Helipad		Level of Care
					Yes	No	
Mercy Medical Hospital 2175 Rosaline Ave Redding, CA 96001	Lat:	40 35.60' N	25 min	(530) 225-7201	X		Level 2 Trauma
	Long:	122 23.34' W					
Shasta Regional Hospital 1100 Butte St Redding, CA 96001	Lat:	40 35.10' N	25 min	(530) 244-5353	X		Level 3 Trauma
	Long:	122 23.2' W					
Trinity Hospital 60 Easter Ave Weaverville, CA 96093	Lat:	40 44.17'	N/A	(530) 623-5541	X		Level 4 Trauma
	Long:	122 56.22'					
UC Davis Medical Center 2315 Stockton Blvd Sacramento, CA 95817	Lat:	38°33.32' N	1 hr	(916) 703-6576	X		Level 1 Trauma, Burn Center
	Long:	121°27.35' W					
St Joseph Medical Center 2700 Dolbeer St Eureka CA 95501	Lat:	40°47.03' N	20 min	(707) 269-4250	X		Level 3 Trauma
	Long:	124°08.80' W					
Mad River Community Hospital 3800 James Rd Arcata, CA 95521	Lat:	40°53.72' N	20 min	(707) 826-8264 Extension #1	X		Level 4 Trauma
	Long:	124°05.45' W					

MEDICAL PLAN (ICS 206 WF)

Controlled Unclassified Information//Basic

6. Division Branch Group	Area Location Capability		
Branch 10 Div L	EMS Responders & Capability:	Kari Tomlinson EMPF 503-515-8530	
	Approved Helispot:		
Div U	EMS Responders & Capability:	Prescott Widly EMTF 714-336-2767	
	Approved Helispot:		
Branch 40 Div W	EMS Responders & Capability:	Jacob Buchert EMTF 480-627-9213	
	Approved Helispot:	H30	Hayfork airport
Div Y	EMS Responders & Capability:	Brian Bair EMPF 509-366-6816	
	Approved Helispot:	H100	
Div Z	EMS Responders & Capability:	Amber Clifton EMTF 360-303-0152	
	Approved Helispot:	H90	H95
Div I	EMS Responders & Capability:	H100	
	Approved Helispot:	H105	
Div K	EMS Responders & Capability:	Brittany Chiapetti EMTF 505-339-0767	
	Approved Helispot:	H10	
Div K	EMS Responders & Capability:	Brian Weatherford EMPF 418-752-4340	
	Approved Helispot:	H10	
Hayfork	EMS Responders & Capability:	Frontline - Kathy Branson RN, Rick Johnson Paramedic	
	Approved Helispot:	Hayfork Airport	
Weaverville	EMS Responders & Capability:	Sean Pearson MEDL(t) Frontline – Sara Fisher AEMT, Kevin Lancaster RN	
	Approved Helispot:	Weaverville Airport	
Willow Creek	EMS Responders & Capability:	Adventure Medics – Abrielle Meyer, EMT, Scott Fleming EMTF	
	Approved Helispot:	Helibase	
ICP	EMS Responders & Capability:	Seth Kirk MEDL EMPF, Nick Arnett MEDL(t) EMTF	
8. Prepared By (Medical Unit Leader)	9. Date/Time	10. Reviewed By (Safety Officer)	
Seth Kirk, MEDL, Nick Arnett MEDL(t)	09/29/2021 1900	<i>David J. Soff</i>	09/29/2021 1900

MEDICAL PLAN (ICS 206 WF)

Controlled Unclassified Information//Basic

Hospital Ground Travel Times

Division	Redding – Mercy or Shasta	Trinity, Weaverville	UC Davis, Sacramento	St. Joseph, Eureka
L/U	65 miles/1 hour 35 minutes	22 miles/45 minutes	230 miles/4 hours	106 miles/2 hours 25 minutes
W	64 miles/1 hour 25 minutes	33 miles/45 minutes	213 miles/3 hours 40 minutes	105 miles/2 hours 25 minutes
Y	72 miles/1 hour 35 minutes	41 miles/1 hour	222 miles/4 hours	114 miles/2 hours 40 minutes
Z	83 miles/2 hours	53 miles/1 hour 25 minutes	233 miles/4 hours 15 minutes	92 miles/2 hours 30 minutes
I	99 miles/2 hours 15 minutes	64 miles/1 hour 45 minutes	273 miles/5 hours	76 miles/2 hours
K	110 miles/2 hours 40 minutes	64 miles/1 hour 45 minutes	273 miles/5 hours	76 miles/2 hours
Hayfork	62 miles/1 hour 20 minutes	31 miles/45 minutes	212 miles/3 hours 40 minutes	104 miles/2 hours 25 minutes
Weaverville	44 miles/55 minutes	1 mile/3 minutes	209 miles/3 hours 15 minutes	104 miles/2 hours 10 minutes
Willow Creek	100 miles/2 hours 5 minutes	56 miles/1 hour 10 minutes	265 miles/4 hours 40 minutes	49 miles/1 hour
ICP	4 miles/8 minutes	46 miles/55 minutes	164 miles/2 hours 25 minutes	150 miles/3 hours 5 minutes

Medical Incident (8-Line) IC Work Flow:

- Take charge of the scene – inform the Division Supervisor and Communications that you are the IWI IC and establish radio communications (frequencies, channels). Identify the emergency name – Division A Medical, etc.
- Assign or begin patient assessment using Medical Incident Report (8-Line) and first aid. Request additional medical resources on division/branch or across incident. Transmit Medical Incident Report patient information to Communications.
- Determine patient transportation through consultation with line medical personnel and Medical Unit Leader. Consider transportation time, risk to personnel, destination facility and available operational resources. If air transport is chosen, implement the plan for alternative transportation in the event aircraft cannot complete the mission. Order transportation resources through Communications as early as possible.
- Notify Communications as resources arrive and any patient status changes. Names of injured or deceased individuals will not be transmitted on the radio.
- Initiate documentation for future investigation; if a line safety officer is available, assign them to lead documentation. Do not move deceased individuals, gear, or personal effects except to accomplish rescue work or protect the safety of others. Obtain written documentation of witnesses. The Unit Log, ICS 214, may be used for the initial documentation, but a subsequent narrative will be required.
- As appropriate, conduct an After-Action Review to determine successes, areas to improve and lessons learned.

HEALTH AND SAFETY MESSAGE

“We don’t plan on luck to be safe, we plan on sound risk management and good decisions”....the Red Team

INCIDENT: Monument Fire

DATE: Thursday, September 30, 2021

Major Hazards & Risks: Driving, Hazard Trees, Rolling Debris/Falling Rocks.

Operational Tempo Changes

We are most vulnerable to accidents and errors when the operational tempo is changing, especially when it changes quickly. Maintaining good situation awareness despite change in operational tempo represents a considerable challenge.

When operational tempo decreases, as is the case during mop-up and suppression repair operations, situational awareness can suffer and result in increased accidents or injuries. Extra precaution should be taken to ensure safety remains paramount throughout a tempo transition.

Transportation

When traveling to & from the line, make sure lights are on, use seatbelts and do not exceed the posted speed limits. Don’t allow fatigue to control your vehicle. Share driving responsibilities between licensed operators. Be aware of increased public traffic within the fire perimeter. Drive defensively!!



Working Around Heavy Equipment

- Never approach a working heavy equipment unit unless you are sure you have the attention of the operator.
- Maintain situational awareness of aerial hazards during hazard tree removal and flying debris from masticator operations.

Safety Officers: Tony Rivers, Tommy Hawkins, Dave Stone, Thad Herzberger (t)

1. INCIDENT NAME: Monument	2. OPS PERIOD DATE: 9/30/21	START TIME: 0900	END TIME: 1930	SUNRISE 0710	SUNSET 1859
---	---------------------------------------	----------------------------	--------------------------	------------------------	-----------------------

3. REMARKS and RISK MITIGATIONS: All missions will be analyzed in terms of hazards and risks. Insure to brief for all IA missions to include new frequencies, ground contacts and other aircraft. Aerial Hazard – Wires across Hwy299 and river corridor through the fire. High level to low level recon of each new LZ/Dipsite	4. READY ALERT AIRCRAFT: IA 216GH Hoist at RDD See Medical Plan	5. TFR # 1/4688 Surface/10,000 AGL Freq: 126.275
---	---	---

6. PERSONNEL	NAME	PHONE #	7. FREQUENCIES	AM	FM	8. FIXED-WING
AOBD	John Mason	865-336-6664	A/A (Fixed/TFR)	126.2750		Air Attack: N249CP(303) – Redding
ASGS	Bart Kicklighter	828-460-6559	A/A Rotor	123.7750		Lead Planes/Airtankers - Order through Air Attack If air attack is not up---order through Helibase.
ATGS (Redding)	Dave Robinson	928-606-2694	Air Tactics - R5		169.7250	Redding Airport(RDD) 40° 30.354'N x 122° 18.002'W
HEBM (Willow HB)	Gabe Vera	505-780-1320	A/G Command		171.8625	Willow Creek Helibase 40° 57.084'N x 123° 38.256'W
HEBM-T (Willow HB)	Killian Malone	703-477-7798	A/G Tactical		171.0375	Weaverville Airport(O54) 40°44.878'N x 122°55.329'W
Redding Dispatch - Aircraft	Laurry/Joni/Shae	530-226-2400	DECK (Willow Creek)		168.3500	Benton Airfield(O85) 40° 34.420'N x 122° 24.440'W
6Rivers Dispatch	Main	707-441-3644	CALCORD-Medical		156.0750 Tone 156.7	COSTS: 2021.monument.finance@firenet.gov
Redding ATB	Kelly Mathis	530-226-2795	AIRGUARD (emergency only)		168.6250 TX Tone 110.9	HB email: willowhelibase2021@gmail.com
						Incident Job Code: Monument Fire – P5N7GJ (0514)

9.HELICOPTERS

FAA N#	T Y	MAKE/ MODEL	BASE	AVAIL	START	REMARKS	FAA N#	T Y	MAKE/ MODEL	BASE	AVAIL	START	REMARKS
675TH	1	Kmax	Willow Creek	0800	0900	Bucket	216GH*	2	205A-1	Willow Creek	0800	0900	Bucket / IA
H-520 (H-FHQB)	2	205A++	Willow Creek	0800	0900	Bucket / Rappel	350TA	3	AS350B 3	Willow Creek	0800	0900	Recon/PSD

Monument Fire

Infectious Disease Procedures

HYGIENE AND PREVENTION

Good hygiene and social practices are key to maintaining a healthy workforce and keeping crews deployed and working at full efficiency during the 2021 wildland fire season. These practices can offer significant protection from a host of infectious diseases, common to communal living and working environments like wildland fire.

- Frequently wash hands with soap and water
- Liberally and regularly use hand sanitizer if soap & water unavailable
- Physically distance, at least 6 feet apart, whenever possible
- Facial coverings/masks should be always utilized when inside (yurts, vehicles, tents, structures) and when physical distancing is not possible outside
- Frequently clean and sanitize high touch or common surfaces like doorknobs, vehicle interior surfaces, desktops, etc.
- Avoid sharing personal items such as protective gear, utensils, food, and tools

DAILY SCREENING QUESTIONS FOR POTENTIAL COVID

Every day, ask yourself, "Self, today or in the past 24 hours, have I had any of the following symptoms?"

- Cough more than expected?
- Shortness of breath or difficulty breathing?
- Fever? Chills?
- Muscle pain, outside your normal for firefighting?
- Sore throat?
- New loss of taste or smell?
- Fatigue, outside your normal for firefighting?
- Headache, outside your normal for firefighting?
- Congestion or runny nose, outside your normal for firefighting?
- Nausea or vomiting?
- Diarrhea?

If you answered "YES" to any of the above questions,

- ☑ Mask up and maintain social distancing
- ☑ Contact (or have your supervisor contact) Covid coordinator Seth Kirk at 479-640-2670.

Help stop the spread of COVID-19

DO YOU HAVE ANY OF THESE SYMPTOMS?

Fever, Chills, Cough, Shortness of Breath, Muscle Pain, Sore Throat or Loss of Taste or Smell, Positive test for COVID 19?

DO NOT ENTER THE ICP OR CAMPS

- Employee notify supervisor of presumed or confirmed COVID-19 Symptoms
- Supervisors Notify Seth Kirk at 479-640-2670 or Medical unit if not available
- Isolation as necessary do not allow potential infected employees to interact with others maintain 6 foot spacing and place mask on patient until evaluated.
- IMT will notify and coordinate with COVID Advisor, and Public Health Department.

The following testing location is available to all Monument Personnel

USDA FOREST SERVICE RAPID TESTING WITH COVID CLINIC



Use the QR code to begin registration for testing.

Or enter <https://mobile.covidclinic.org/USDA-Forest-Service/> into your web browser. The test is FREE.

1. Fill out PATIENTINFORMATION form.
2. Click **NEXT**
3. Test results will be shared with McFarl and Tst@usda.gov. This autofill's.
4. Click on check box authorizing disclosure of test results.
5. Sign using auto generated pen option. This gives consent for test results, privacy policy, and Terms of Service.
6. Click **NEXT**
7. Click on the check box agree to Term s and Conditions and Privacy Policy.
8. Click on **PLACE ORDER**
9. . You will receive an e-mail with an order number. Take the order number to the testing station and provide to the attendant You do not need to make an appointment. USE the Left Lane

Your COVID Clinic Testing locati on is:

Redding Clinic, 1055 Dana Drive, Redding, CA 96003

Hours of Operati on: Monday- Saturday: 0730- 1700 (7:30 a.m.- 5:00 p.m). Sunday: 0800- 1600 (8:00 a.m. - 4:00 p.m)

After you have finished registering for your test, check your email to confirm that you have successfully registered and retrieve/save your Order Number.

Upon your arrival at the Redding, CA clinic- wear a mask at all times and have your order number readily available.

We look forward to seeing you and thank you for doing your part to keep your community safe.

Please note that only positive antigen test will have a RT-PCR Test performed if in doubt about any of these symptoms, consult Medical Personnel.



Monument Fire Information

Phone: 530-628-0039

Email: 2021.monument@firenet.gov

InciWeb: <https://inciweb.nwcg.gov/incident/7750/>

Facebook: <https://facebook.com/ShastaTrinityNF>

Twitter: @ShastaTrinityNF

We need your photos and videos!

Help us tell your story.

Scan the QR code to email or text
your photos and videos.



Email: 2021.monument@firenet.gov



Text: 843-544-3345

HUMAN RESOURCE MESSAGE

Communication is an essential tool on every fire.

Do you remember the game
"telephone"?

Someone makes a statement, and that person tells
the next person, who tells the next person and on
and on and on.....

and by the time it gets back to the person who made the
original statement, the statement is not recognizable.


Rumors can do more harm than good, so let's not play
"Telephone"

In the Monument fire camps.

Human Resource Specialist

Karen Hartman 801-368-3493

How many legs does this elephant have?



MONUMENT FIRE - Finance Process

If you need assistance, please call:

- **General Finance Questions** - (425) 500-9466
- **Equipment** - (425) 500-9475
- **Personnel** - (425) 500-9470

All timekeeping is being done by the Finance Unit located at the Holiday Inn in Redding (1900 Hilltop Dr.)

Please email all **Crew Time Reports** (CTR's) and **Shift tickets** (ST) to the Monument inbox.

2021.monument.finance@firenet.gov

Use the following format on the **email subject line**:

(Example: TIME/O-200/SBear/Safety)

If you are unable to submit CTR's and ST's electronically, please drop them at the Information or PIO Unit located at each camp or in the box in Finance at ICP.

Those on Monument Branch 50, please ensure that you are using the Monument email address listed above and no longer send your time to the Knob email.

Email all documents that pertain to your assignment:

Agency Overhead	Agency ADs / EFFs	VIPR Resources	Contract / Agency Crews	Cooperators
Resource Order Crew Time Reports (CTRs)	Resource Order Casual Hire Form CTRs	Resource Order VIPR Agreement Schedule of Items Inspections Shift Tickets	Resource Order Manifest Agreement / Contract Schedule of Items Inspections CTRs	Resource Order Agreement Shift Tickets / CTRs

COMP/CLAIMS Process

(501) 246-6277 (Diane) or (213) 431-4035 (Alice)

Injuries: For federal employees and cooperators, if you are injured, please contact the COMP for the Authorization for Treatment (CA-16). *We can issue the form directly to the hospital or clinic.* The employee or supervisor should contact COMP/CLAIM as soon as possible.

Replacement or Accidents: For claims there are different forms needed based on the circumstances of the property loss or damage. Please contact COMP/CLAIM first to find out which forms are appropriate for your situation, and what additional information might be needed. This will expedite the process. Pictures are required for some situations.

Unserviceable items must be turned into COMP if you are unable to replace at Supply. If items are lost or damaged on the fire line, the fire suppression module must provide a copy of the module's standard inventory with the documentation (OF-289) of broken or unserviceable items.

Motor Vehicle Accident	Property Loss or Damage* <i>of items that cannot be replaced in Supply</i>
SF-91, Motor Vehicle Accident SF-94 Witness Statement (if app photos)	Modified OF-289 (2 pages) <i>(ICS-213 form, replacement cost estimate, photos, resource order, police report if applicable and other supporting documentation)</i>

***Claims for Employees privately owned items** - *Privately owned items must be processed through your home unit. COMP can assist in some situations. You will need to complete form AD-382 or DI-570.*

All potential claims for or against the government by private parties must be referred to COMP/CLAIM unit.

Monument Fire Incident Training Program
A TNSP is assigned to this incident and will be performing the majority of duties “virtually”.

To receive documented credit for your assignment, scan the QR Code or click on the link below to access and complete the Trainee Registration Form. Once registered you will receive additional instructions via text. For training related questions, call Jim Mitchell (TNSP) at 619-247-9396 or email jim_mitchell@fws.gov



[Monument Fire - Incident Trainee Registration Form](#)

**PLEASE CONTACT THE TRAINING SPECIALIST ONE
DAY PRIOR TO DEMOB TO BEGIN CLOSE-OUT
PROCESS**

How to get a Crew Swap or an Extension

First, for both:

1. Talk to your DIVS to get approval.
2. Talk to your Home Unit Supervisor to get approval.
3. Obtain a crew swap or extension request form.
 - a. Ask your DIVS if they have one.
 - b. Visit one of the trailers at camp and have someone print one
 - i. available on teams General > Public Files > Forms_Evals_CTRs_Extensions_CrewSwaps
 - c. Scan the QR code on the front of the IAP
 - d. Email 2021.monument.checkin@firenet.gov and ask for one

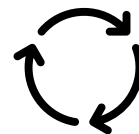
For Extensions

4. Fill out section A of the Extension Request Form.
5. Have your DIVS sign section B
6. In section C, Fill in the length of the extension. If you are taking R&R days, include those dates.
7. In section D, have your home unit supervisor's signature before submitting the request form. It WILL be sent back if that line is blank. If your supervisor isn't available to sign, a phone call or email is acceptable. Write something like "[supervisor's name] approval via phone [supervisor's phone number]."
8. Have your incident supervisor sign on line 2



For Crew Swaps

9. See Step 3 to obtain the Crew Swap Form
10. Fill out the "Section 7 Message" of the form. Be sure to include:
 - a. The names of all the outgoing personnel
 - b. The names of all the incoming personnel
 - i. Include phone numbers and which person will be the new leader (if relevant).
11. Get your DIVS' signature in section 8
12. Submit the Crew Swap and Extension forms to 2021.monument.checkin@firenet.gov



If you have questions call: 425-500-9464 or email us at
2021.monument.checkin@firenet.gov

Do not leave a message if no one answers the phone, the voice mail is not checked.

Monument Fire Demob Unit

Demob Day Approaching?

CHECK-IN/DEMOB HOURS OF OPERATION: 0630-2000

936-488-1231 or email: 2021.monument.demob@firenet.gov

1. Ensure that your supervisor has released you from the incident using the Supervisor DMOB QR code, at least 24 hours in advance.
2. Contact FINANCE 24 hours prior to give them a heads-up you are departing:
Phone: 425-500-9470
3. Turn in any outstanding CTRs/Shift Tickets. Make sure they're SIGNED.
4. Confirm no missing financial documentation. (See Finance Page for full information)

Need Air Travel to get Home?

**IF YOUR RETURN METHOD OF TRAVEL IS BY AIR, CONTACT
DMOB 72-HOURS BEFORE DEMOBING**

**Email: Gender, Date of Birth, Departing & Arriving Airport,
Rental Car Return, email and phone number to:**

2021.monument.demob@firenet.gov

AIR TRAVEL PHONE: 936-488-1231

Extensions and Crew Swaps

1. Talk to your Division to get form and approval.
2. Call the **Crew Swap/Extensions phone 425-500-9464** to virtually arrange a crew swap.
3. Completed Extension approval form is required to change last work day.
4. **Email: 2021.monument.checkin@firenet.gov**

Monument Demob Instructions

On your Demob Day

STEP 1

Ensure that your supervisor has released you from the incident using the Supervisor DMOB QR Code, at least 24 hours in advance.

STEP 2

SUPPLY – Return gear and supplies.

- If nothing to turn in, contact supply and demob will clear you. – **334-604-1846 (Supply)**.

COMMUNICATIONS – Return communications equipment

- If nothing to turn in, let demob know and they will verify your clearance

GROUND SUPPORT – Return pool NERV rentals, receive an inspection, etc.

- Be sure to get inspected BEFORE going through weed wash.
- Reminder: All vehicles which have been off-road must go thru weed wash in Junction City or Hayfork.
- If you have no business with GS, Demob will clear you – **803-360-6956 (Ground Support)**.

STEP 3

FINANCE – To finalize your finance paperwork, do the following:

- Monument Resources:** Please call **425-500-9470** to initiate your final OF-288 or OF-286.
 - Virtual Demob,** please email your final CTR/ST noting Final CTR/ST in the subject line of the email, please include your cell phone number. Monument Finance email – 2021.monument.finance@firenet.gov
 - In-Person Demob:** If you are unable to do a virtual demob, please arrange for an in person demob at the Redding ICP. *Please keep your hard copy CTRs/STs to be turned in in-person.*

You need your final, signed OF-288 Time Report or OF-286 Invoice BEFORE starting travel.

STEP 4

Contact DMOB at 936-488-1231 and DMOB will verify that you have completed check-out. Be prepared to talk about your actual departure date and time, your anticipated arrival date and time, and where you will be staying if travel includes overnight stops away from fire camp.

You must complete all four steps to be released in IROC.

CHECK-IN/DEMOB HOURS OF OPERATION: 0630-2000

09/30/2021

TENTATIVE RELEASE

MONUMENT US-CA-SHF-001187

EQUIPMENT

E-572 0000 (FT2) FUEL TENDER, T2 - MUD LAKE

E-688 0000 (WTS2) K.K.'S WATER SERVICE

E-859 0000 (ENG6) ATTACK-ONE FIRE

E-860 0800 (ENG3) FIRESTORM 9911

E-890 0800 (ENG3) OUTBACK FIREFIGHTING 890

E-970 0800 (ENG6) ENGINE - T6 - NMMAT7061 -

E-971 0800 (ENG6) ENGINE - T6 - TIMBERLINE

E-981 0800 (ENG4) ENGINE - T4 - PEANUT PIE

OVERHEAD

O-1367 0600 (SPUL) BLATT, STEPHEN

O-1522.35 0600 (SITL) KETT, SUSAN R

O-1330 1700 (MEDL) PEARSON, SEAN

10/01/2021

TENTATIVE RELEASE

MONUMENT US-CA-SHF-001187

EQUIPMENT

E-10376 0000 (ENG3) MCF 1

OVERHEAD

O-1165 0000 (HEQB) WILSON, BARTHOLOMEW

O-1430 0500 (SOFR) ADAMS, JUSTIN P

O-1414 0600 (AADM) AURIEMMO, LESLIE

O-1423 0600 (SEC1) WAGGENER, JOSHUA J

10/02/2021

TENTATIVE RELEASE
MONUMENT US-CA-SHF-001187

CREWS

C-176 0000 (HC2) JD FORESTRY 176

EQUIPMENT

E-72 0000 (WTS1) NORTHSTATE 72

E-429 0000 (MAST) HACKER MACHINES 429

E-430 0000 (MAST) BLACK RANGE

E-911 0000 (ENG4) WY-MRF E492

E-973 0000 (ENG5) ENGINE - T5 - HI COUNTRY

OVERHEAD

O-1513 1700 (SOF2) BAXLEY, ASHLEY DEREK

10/03/2021

TENTATIVE RELEASE
MONUMENT US-CA-SHF-001187

OVERHEAD

O-1522.64 0500 (LSC1) REVELS, CHRISTOPHER C

10/01/2021

TENTATIVE RELEASE
KNOB US-CA-SRF-000795

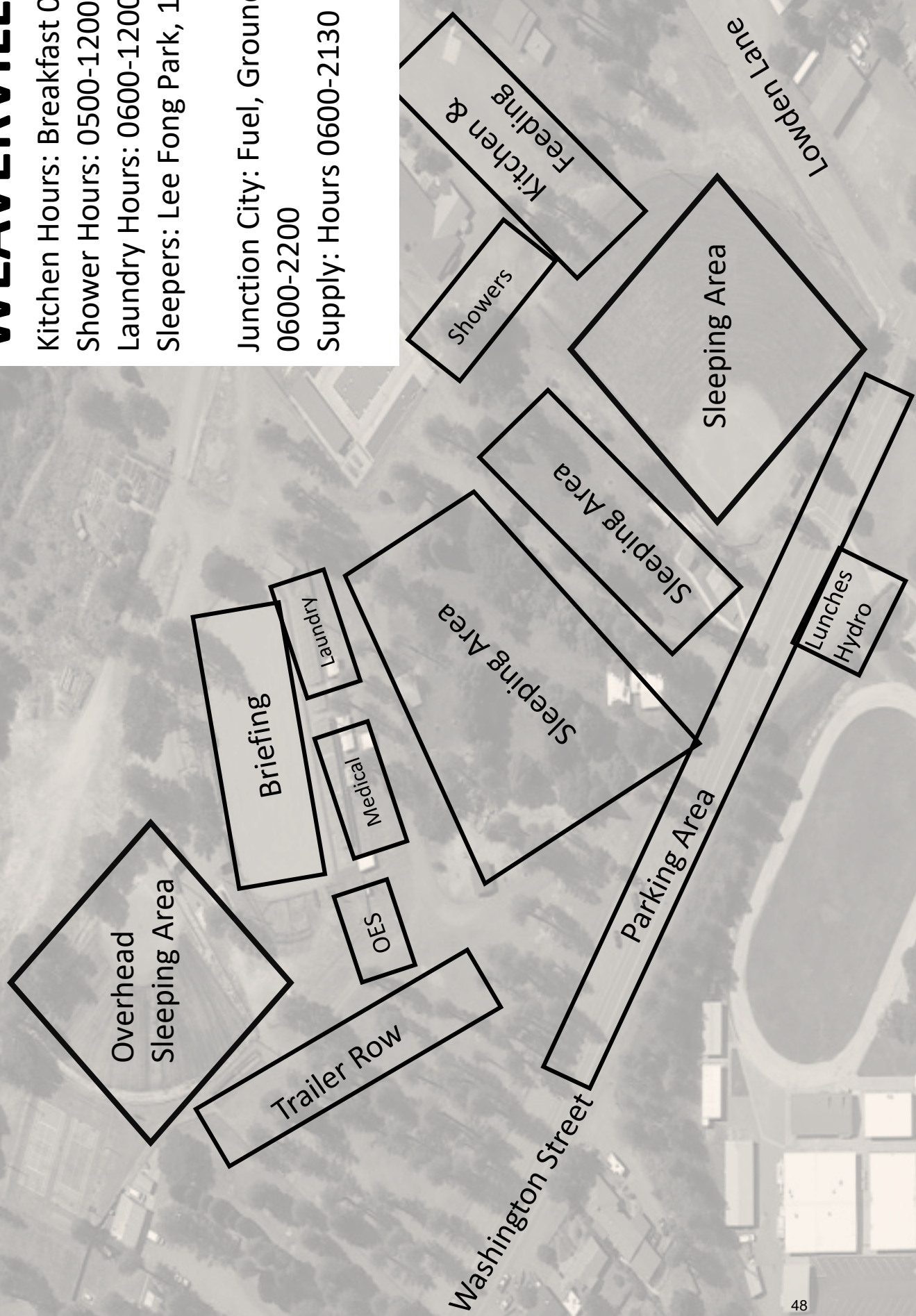
EQUIPMENT

E-70 0000 (ENG5) FORREST FIRE 70

WEAVERVILLE CAMP

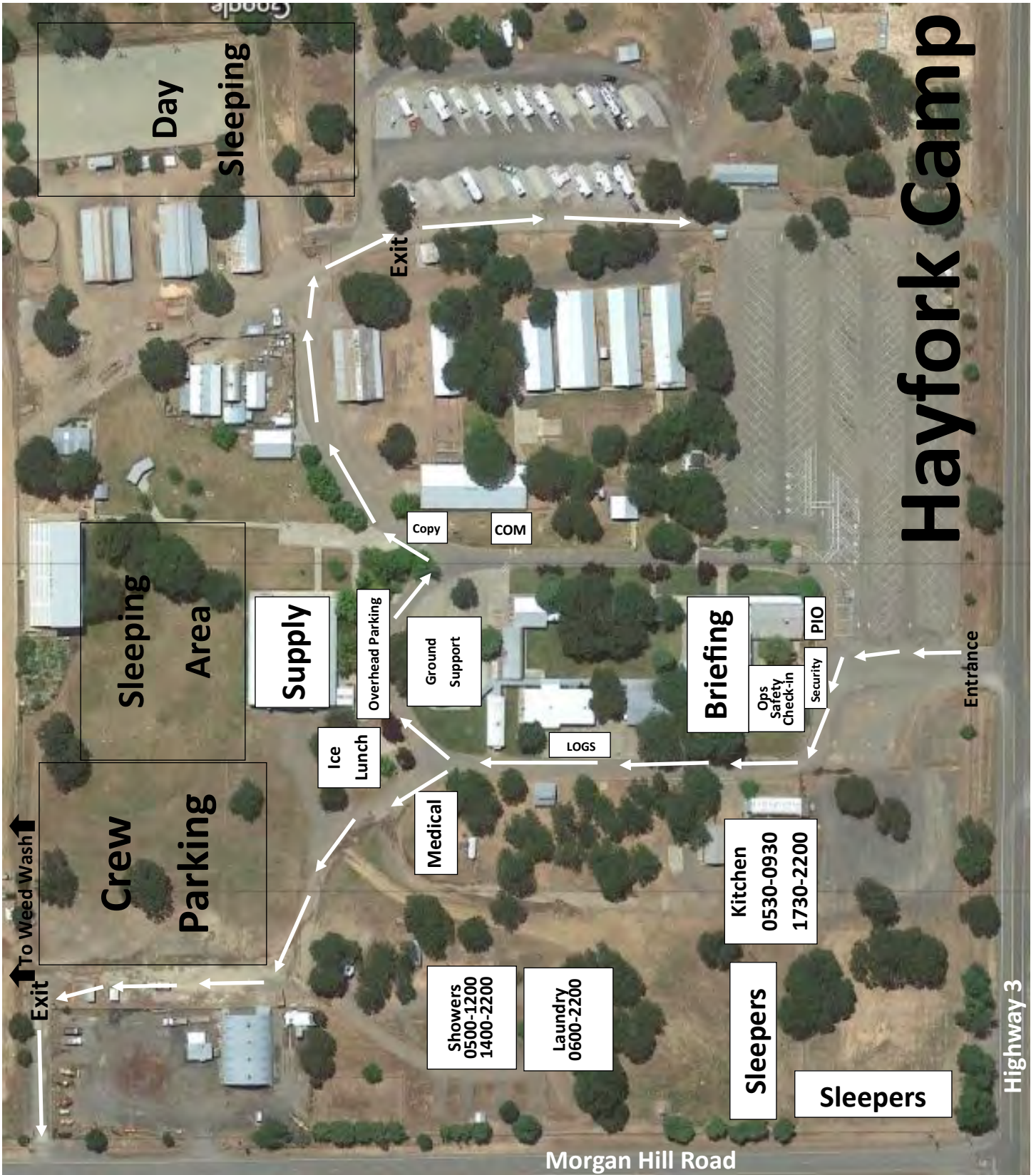
Kitchen Hours: Breakfast 0500-1000, Diner 1700-2200
Shower Hours: 0500-1200, 1400-2200
Laundry Hours: 0600-1200; 1600-2200
Sleepers: Lee Fong Park, 101 Lorenz St, Weaverville

Junction City: Fuel, Ground Support, Saw Shop: Hours
0600-2200
Supply: Hours 0600-2130



Willow Creek Camp





Hayfork Camp

↑ To Weed Wash
Exit

Crew Parking

Sleeping Area

Day sleeping

Supply

Overhead Parking

Ground Support

Copy

COM

Medical

Ice Lunch

LOGS

Briefing

Ops Safety Check-in

Security

PIO

Entrance

Kitchen
0530-0930
1730-2200

Sleepers

Sleepers

Showers
0500-1200
1400-2200

Laundry
0600-2200

Morgan Hill Road

Highway 3

Medical Incident Report

FOR A NON-EMERGENCY INCIDENT, WORK THROUGH CHAIN OF COMMAND TO REPORT AND TRANSPORT INJURED PERSONNEL AS NECESSARY.

FOR A MEDICAL EMERGENCY: IDENTIFY ON SCENE INCIDENT COMMANDER BY NAME AND POSITION AND ANNOUNCE "MEDICAL EMERGENCY" TO INITIATE RESPONSE FROM IMT COMMUNICATIONS/DISPATCH.

Use the following items to communicate situation to communications/dispatch.

1. CONTACT COMMUNICATIONS / DISPATCH (Verify correct frequency prior to starting report)

Ex: "Communications, Div. Alpha. Stand-by for Emergency Traffic."

2. INCIDENT STATUS: Provide incident summary (including number of patients) and command structure.

Ex: "Communications, I have a Red priority patient, unconscious, struck by a falling tree. Requesting air ambulance to Forest Road 1 at (Lat./Long.) This will be the Trout Meadow Medical, IC is TFLD Jones. EMT Smith is providing medical care."

Severity of Emergency / Transport Priority	<input type="checkbox"/> RED / PRIORITY 1 Life or limb threatening injury or illness. Evacuation need is IMMEDIATE <i>Ex: Unconscious, difficulty breathing, bleeding severely, 2° – 3° burns more than 4 palm sizes, heat stroke, disoriented.</i> <input type="checkbox"/> YELLOW / PRIORITY 2 Serious Injury or illness. Evacuation may be DELAYED if necessary. <i>Ex: Significant trauma, unable to walk, 2° – 3° burns not more than 1-3 palm sizes.</i> <input type="checkbox"/> GREEN / PRIORITY 3 Minor Injury or illness. Non-Emergency transport <i>Ex: Sprains, strains, minor heat-related illness.</i>	
Nature of Injury or Illness & Mechanism of Injury		<i>Brief Summary of Injury or Illness (Ex: Unconscious, Struck by Falling Tree)</i>
Transport Request		<i>Air Ambulance / Short Haul/Hoist Ground Ambulance / Other</i>
Patient Location		<i>Descriptive Location & Lat. / Long. (WGS84)</i>
Incident Name		<i>Geographic Name + "Medical" (Ex: Trout Meadow Medical)</i>
On-Scene Incident Commander		<i>Name of on-scene IC of Incident within an Incident (Ex: TFLD Jones)</i>
Patient Care		<i>Name of Care Provider (Ex: EMT Smith)</i>

3. INITIAL PATIENT ASSESSMENT: Complete this section for each patient as applicable (start with the most severe patient)

Patient Assessment: See IRPG page 106

Treatment:

4. TRANSPORT PLAN:

Evacuation Location (if different): (Descriptive Location (drop point, intersection, etc.) or Lat. / Long.) Patient's ETA to Evacuation Location:

Helispot / Extraction Site Size and Hazards:

5. ADDITIONAL RESOURCES / EQUIPMENT NEEDS:

Example: Paramedic/EMT, Crews, Immobilization Devices, AED, Oxygen, Trauma Bag, IV/Fluid(s), Splints, Rope rescue, Wheeled litter, HAZMAT, Extrication

6. COMMUNICATIONS: Identify State Air/Ground EMS Frequencies and Hospital Contacts as applicable

Function	Channel Name/Number	Receive (RX)	Tone/NAC *	Transmit (TX)	Tone/NAC *
COMMAND					
AIR-TO-GRND					
TACTICAL					

7. CONTINGENCY: Considerations: If primary options fail, what actions can be implemented in conjunction with primary evacuation method? Be thinking ahead.

8. ADDITIONAL INFORMATION: Updates/Changes, etc.

REMEMBER: Confirm ETA's of resources ordered. Act according to your level of training. Be Alert. Keep Calm. Think Clearly. Act Decisively.