



Monument Fire

CA-SHF-001187 (Monument)—P5N7GJ/0514



SA Red Team
Incident Commander-
Mike Dueitt

Monument
Communications
925-817-9155

Operational Period:
Saturday, October 2, 2021
0700 – 1900



Use this QR Code or the link below for the Operational Briefing, IAP, Maps, Check in Form, Extension/Crew Swap Forms, Evaluations, Demob Directions and Finance documents. [linktr.ee/Monument Fire](https://linktr.ee/Monument%20Fire)

IMPORTANT!
COVID Vaccination
Timelines on Page 35


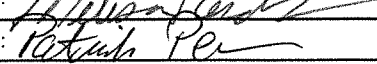
We know the hazards are still out there—please help us gather real time information from the line about those hazards by filling in the form. Use the QR code or link to access the Hazard Inventory Tool
<https://arcg.is/0jfG5u>




DOCUMENTATION

Email to:
2021.monument.docs@firenet.gov


INCIDENT OBJECTIVES (ICS 202)

1. Incident Name:		2. Operational Period: DAY	
MONUMENT		Date/Time From: 10/02/2021 0700 SAT	Date/Time To: 10/02/2021 1900 SAT
3. Objective(s):			
<p>Leaders Intent</p> <ul style="list-style-type: none"> · Implement an aggressive full suppression strategy. Efforts will be made to minimize impacts to residences, critical infrastructure, and surrounding communities through the application of well-planned tactical responses. · Ensure all incident actions reflect a commitment to public, responder, and aviation safety through use of the risk management process. · Coordinate incident management activities with our requesting and cooperating agencies including suppression actions and support needs. · Treat all incident personnel, cooperators, and the public with dignity and respect creating a no tolerance atmosphere for harassment, alcohol, or illegal drug use. <p>Values of Concern</p> <ul style="list-style-type: none"> · Private property and infrastructure throughout the fire area, including the Highway 299 corridor, Junction City, Burnt Ranch, Trinity Village, Hayfork, and Hyampom Road. · Commercial timber on private industrial lands and public lands. · Natural resource values associated with the Trinity Alps Wilderness, designated wild and scenic rivers, and inventoried roadless areas. · Northern spotted owl habitat and habitat for anadromous fish (steelhead and salmon). · Recreation values associated with forest service campgrounds and trails. <p>Management Objectives</p> <ul style="list-style-type: none"> · Always provide for emergency personnel and public safety through the utilization of a deliberate risk-informed approach, with avenues for feedback from personnel. · Ensure COVID-19 precautions and best practices are met by following agency, team, state, and county guidance. · Minimize the threat of fire impacting private property, communities, businesses, and critical infrastructure. · Protect the values within the Trinity Alps Wilderness, the Trinity Wild and Scenic River corridor, inventoried roadless areas, and habitat for anadromous fish and other endangered and sensitive species. · Foster and enhance relationships with the public, cooperators, partner, and stakeholders. · Ensure coordinated, timely and accurate release of information to the public and land managers utilizing the full suite of platforms. · Maintain fiscal accountability by making good risk-informed decisions. <p>Operational Objectives</p> <ul style="list-style-type: none"> · Protect the values of concern identified above by utilizing direct attack and indirect attack to achieve the full suppression strategy. · Coordinate with resource advisors to minimize natural and cultural resource damage. Initiate suppression repair as appropriate. · Provide aviation resources for initial attack within the Temporary Flight Restriction area. 			
4. Operational Period Command Emphasis:			
LCES			
General Situational Awareness:			
DISCUSSION: High pressure will produce a sunny, hot, dry day today. Winds will be relatively light and slope driven for most locations today, however, exposed areas and drainages aligned to the northwest will see northwest winds in the afternoon. Expect little change through Sunday as high pressure remains over the area.			
7. Prepared by: MISSY FORDER		Position/Title: PLANNING SECTION CHIEF	
		Signature: 	
8. Approved by Incident Commander:		Name: Patrick Pearson	
		Signature: 	
ICS 202		IAP Page	
		Date/Time: 10/01/2021 2000	


INCIDENT OBJECTIVES (ICS 202)

1. Incident Name:		2. Operational Period: DAY	
MONUMENT		Date/Time From: 10/02/2021 0700 SAT	Date/Time To: 10/02/2021 1900 SAT
5. Site Safety Plan Required? Yes <input type="checkbox"/> No <input checked="" type="checkbox"/>			
Approved Site Safety Plan(s) Located			
6. Incident Action Plan (the items checked below are included in this Incident Action Plan):			
<input checked="" type="checkbox"/> ICS 202	<input type="checkbox"/> ICS 207	Other Attachments:	
<input checked="" type="checkbox"/> ICS 203	<input type="checkbox"/> ICS 208	<input checked="" type="checkbox"/> FIRE BEHAVIOR FORECAST	
<input checked="" type="checkbox"/> ICS 204	<input checked="" type="checkbox"/> ICS 220	<input type="checkbox"/> _____	
<input checked="" type="checkbox"/> ICS 205	<input type="checkbox"/> Map/Chart	<input type="checkbox"/> _____	
<input type="checkbox"/> ICS 205A	<input checked="" type="checkbox"/> Weather Forecast/Tides/Currents	<input type="checkbox"/> _____	
<input checked="" type="checkbox"/> ICS 206			
7. Prepared by: MISSY FORDER		Position/Title: PLANNING SECTION CHIEF	Signature: 
8. Approved by Incident Commander:		Name: <i>Patrick Pearson</i>	Signature: <i>Patrick Pearson</i>
ICS 202	IAP Page	Date/Time: 10/01/2021 2000	

ORGANIZATION ASSIGNMENT LIST (ICS 203)

1. Incident Name:		2. Operational Period: DAY	
MONUMENT		Date/Time From: 10/02/2021 0700 SAT	Date/Time To: 10/02/2021 1900 SAT
3. Incident Commander(s) and Command Staff:		GIS SPECIALIST PICKETT (T) (V)	
IC/UC	MIKE DUEITT; STEVE PARRISH PAT PEARSON (T)	ITSS	JOE ASHBY; TONY FARMER
SAFETY OFFICER	TONY RIVERS; TOMMY HAWKINS; DAVID STONE BRAD LIDELL	INCIDENT METEOROLOGIST	TOM WRIGHT
		AIR RESOURCE ADVISOR	CHRISTINA CLEMONS
INFORMATION OFFICER	BONNIE STRAWSER; CATHERINE HIBBARD (V)	6. Logistics Section:	
LIAISON OFFICER	DAVE PARKER; PAUL STEVENS, ED CHRISTOPHER; BIRK R ROSEMAN (T)	CHIEF	LESLIE MORGAN; JANE ARTEAGA; JOHNNY SMITH
INFECTIOUS DISEASE SPECIALIST	SETH KIRK	SUPPLY UNIT	NINA DONLEY
4. Agency/Organization Representative(s):		RECEIVING/DIST. MANAGER	LISA MEEKINS ;JAKE CLEVINGER
Agency/Organization	Name	FACILITIES UNIT	MELINDA A AVNI
AGENCY ADMINISTRATOR	SHF AA: ELISEO ILANO; KARI OTTO (T) SRF AA: TED MCARTHUR	GROUND SUPPORT UNIT	SHANE STEVENS (HAYFORK); BOB EMERICK (WILLOW CREEK) PAT WRIGHT; BO SULLIVAN; JAY ARON
AGENCY REPRESENTATIVE	SHF AREP: TARA JONES; LUCAS GRAF SHF FIRE STAFF: KEVIN OSBORNE SRF AREP: JEN DYER SRF CHIEF 1: JOSH ELCHAMER	COMMUNICATIONS UNIT	BARRY STEARNS; JERRY PATRICK
BLM AGENCY ADMINISTRATOR	JENNIFER MATA	MEDICAL UNIT	SETH KIRK; NICK ARNETT MAGGIE DUGAN (WILLOWCREEK); JOELSON PETERSON (WEAVERVILLE/HAYFORK)
BLM AGENCY REPRESENTATIVE	ROB WINKLER	SECURITY UNIT	KAREN BRADFORD TOM NEAL (WILLOW CREEK)
TRINITY COUNTY SHERIFFS	TIM SAXON NATE TRUJILLO	FOOD UNIT	GARY EDWARDS
LEAD REAF/READ	RUPERT NOWLIN	ORDERING MANAGER	CHAD WILBERGER
IBA	CLARE KELLET	SUPPORT BRANCH	JOE WALKER (HAYFORK)
5. Planning Section:		7. Operations Section:	
CHIEF	MISSY FORDER; DAVE BERENS MARG OLSON	OPS SECTION CHIEF	MARK A JAMIESON
RESOURCES UNIT	JESSICA VALDEZ; RICH AUBUCHON; BRITTANY PHILLIPS(V)	PLANNING OPS	DAVID WALKER; CHAD COOK (T)
SITUATION UNIT	ERIC SCHMECKPEPER; CLINT E ROBERTS (T); JON KING(T)	FIELD OPERATIONS	MIKE DAVIS
DOCUMENTATION UNIT	JOEY KOSIOROWSKI (V)	Branch	10 WEAVERVILLE
DEMOBILIZATION UNIT	DONNA THOMAS (V) BONNIE JOHNSON (V)	BRANCH DIRECTOR	TROY FLOYD; SHANE STURGILL (T)
FIRE BEHAVIOR ANALYST	GREG TITUS; MIKE WARD(T) LISA M LONCAR (T)	DIVISION/GROUP	U SEAN W SNYDER
HUMAN RESOURCE SPECIALIST	KAREN HARTMAN	DIVISION/GROUP	L KELLY S CORNWALL
TRAINING SPECIALIST	JIM MITCHEL (V)	Branch	40 HAYFORK
GIS SPECIALIST	CHARLES BAILEY; JESSICA ZARATE; TOMMY BARNES (V) CONNER MURNANE (T); KAREN DE ANDA (T); LUIS GERALDINO (T); CORT ANDERSON (T) (V); EVELYN	BRANCH DIRECTOR	MATTHEW REIDY
9. Prepared By:		DIVISION/GROUP	W AARON EDWARDS JR
Name:	JESSICA VALDEZ	DIVISION/GROUP	Y AARON EDWARDS JR
Position/Title:	RESL	DIVISION/GROUP	Z JOEL D BURGETT
ICS 203	IAP Page	DIVISION/GROUP	ROADS GROUP JOEL D BURGETT
Date/Time:	10/01/2021 2000	Branch	50 WILLOW CREEK
		BRANCH DIRECTOR	VICKY EDGE CORY A DUTTON (T)
		DIVISION/GROUP	I JEREMY KOLAKS
		DIVISION/GROUP	K RYAN SHARPE
		Signature: 	

ORGANIZATION ASSIGNMENT LIST (ICS 203)

1. Incident Name:		2. Operational Period: DAY	
MONUMENT		Date/Time From: 10/02/2021 0700 SAT	Date/Time To: 10/02/2021 1900 SAT
DIVISION/GROUP		G/RR/NN/HH/DD UNSTAFFED	
7b. Air Operations Branch:			
AIR OPS BRANCH DIRECTOR	JOHN MASON		
AIR SUPPORT SUPERVISOR	BART KICKLIGHTER		
ATGS	DAVE ROBINSON		
HEBM	RYAN BORGMAN		
8. Finance/Administration Section:			
CHIEF	JAMES M MEREDITH; SANDRA MORRIS		
TIME UNIT	KIMBERLY WINKLER CLAIRE WOOD		
COMPENSATION UNIT	DIANE L LOWDER; ALICE BARNETTE		
COST UNIT	VERONICA DAVENPORT		
9. Prepared By:	Name: JESSICA VALDEZ	Position/Title: RESL	Signature: 
ICS 203	IAP Page	Date/Time: 10/01/2021 2000	



To: All Incident Personnel, Monument Fire

As Southern Area National Type I Incident Commander, I am committed to a policy of “zero tolerance” of inappropriate behavior during incident operations. Any form of harassment, discriminatory practices, or disrespectful behavior will not be tolerated. Known or reported acts will be dealt with appropriately.

I am particularly concerned about the perception that alcohol has a place in any of the Incident facilities. It is not appropriate to indulge in alcoholic beverages during any fire assignment.

The National Team from the Southern Region has a policy of “NO ALCOHOL” from the time of dispatch until the time of physical release from the Incident. Members of the Team voluntarily comply with this policy; all incident personnel will be expected to do so also.

We endorse, support, and expect an attitude of mutual respect for all Incident personnel and the public we serve. We also, endorse the attitude and work ethic that places “Safety First, every time on every Incident.” We expect nothing less.

/s/Mike Dueitt

Incident Commander

SAIMT 1



Fire Weather Forecast

SATURDAY OCT 2, 2021



FORECAST NO:	60	NAME OF FIRE:	MONUMENT
PREDICTION FOR:	Saturday/Oct 2, 2021	UNIT:	SHF
ISSUED:	1900, Oct 1, 2021	Incident Meteorologist:	Tom Wright

DISCUSSION: High pressure will produce a sunny, hot, dry day today. Winds will be relatively light and slope driven for most locations today, however, exposed areas and drainages aligned to the northwest will see northwest winds in the afternoon. Expect little change through Sunday as high pressure remains over the area.

SATURDAY:

- **WEATHER:** Mostly sunny.
- **WIND (EYE LEVEL):** Sheltered areas: Downslope/down valley 2-4 mph through 1100 then upslope/up valley 3-6 mph. Ridges, unsheltered areas, wind-aligned drainages: North-northwest 4-8 mph.
- **MAX TEMPERATURES:** 85-90 bottom, 80-85 top.
- **MIN RH:** 10-15% bottom, 15-20% top.
- **INVERSION (MSL):** 5,000 ft in the morning rising to 10,000 ft after noon.

SATURDAY NIGHT:

- **WEATHER:** Mostly clear.
- **WIND (20 FT):** Sheltered areas: Downslope/down valley 2-4 mph. Ridges, unsheltered areas, wind-aligned drainages: Northeast 3-6 mph.
- **MIN TEMPERATURES:** 45-50 bottom, 55-60 top.
- **MAX RH:** 60-80% bottom, 30-40% mid-slope and above.
- **INVERSION (MSL):** Lowering to 5,000 feet.

SUNDAY:

- **WEATHER:** Mostly sunny.
- **WIND (EYE LEVEL):** Sheltered areas: Downslope/down valley 2-4 mph through 1100 then upslope/up valley 3-6 mph. Ridges, unsheltered areas, wind-aligned drainages: West-northwest 4-8 mph.
- **MAX TEMPERATURES:** 87-92 bottom, 82-87 top.
- **MIN RH:** 8-13% bottom, 13-18% top.
- **INVERSION (MSL):** 5,000 ft in the morning rising to 11,000 ft after noon.

Extended outlook: Monday: Sunny, warm, and dry. Highs 80-90. Minimum humidity: 12-22%. Northwest to southwest winds 5-10 mph with gusts to 15 mph. **Tuesday:** Partly cloudy and cooler. Highs 70-80. Minimum humidity: 20-30%. Winds southwest 5-10 mph. **Wednesday:** Mostly cloudy with a chance of rain. Highs low 60s to low 70s. Minimum humidity: 30-40%. Winds west-southwest 5-10 mph.

FIRE BEHAVIOR FORECAST

FORECAST NUMBER: 59	TYPE OF FIRE: Wildland, Type 1
FIRE NAME: Monument	OPERATIONAL PERIOD: Day Shift
DATE ISSUED: 10/01/2021 TIME ISSUED: 1900	SHIFT DATE: Friday, October 2, 2021
UNIT: Shasta Trinity NF Six Rivers NF	SIGNED: Greg Titus FBAN
	Mike Ward, FBAN(t)

WEATHER SUMMARY:

See weather forecast in today's IAP

Local Thresholds – Watch Outs - see local pocket card ➔
 Temp > 89°, Min RH < 21%, RH recovery <70%,
 Energy Release Component (ERC) >55 and Burning Index (BI) >38

SHF West NF
Pocket Card



FIRE BEHAVIOR:

GENERAL: Overall minimal fire behavior and activity is expected today. As the warming and drying trend continues fuels are becoming more available to burn. Smoldering and consumption of heavy fuels, logs and stumps expected. **There is potential for reburn in areas with heavy needle cast.** Fire behavior has the potential to increase over the next few days even though the burn period is decreasing.

Current Fire Environment Conditions:

Fine Dead Fuel Moisture = 4%, 1,000 Hour Fuel Moisture = 11%, Live Shrub Moisture = 82%
 ERC's are around average, below critical levels.

Fire Behavior based on maximum values for the fuel models shown, exposed fuels on steep slope.

Fuel Model	Rate of Spread	Flame Length
Grass/Shrub	6-8 chains/hour	2-4 feet
Timber	1 chains/hour	1 foot

Spotting from ridge top torching trees up to **0.1 mile**. Probability of Ignition = **75%**
 In **one hour**, new spot fires or ignitions can reach **5 acres**.

Specific Areas of Concern: Reburn potential in all areas of the fire with smoldering ground fire and heavy fuels.

Division L – Creeping and smoldering persists across the division. Stumps and logs will continue to consume. Increased potential for roll out in areas of steep slopes.

Division W/Y/Z – Interior pockets will continue to burn together. Heavy fuels continue to hold heat and burn.

Division I – Mostly creeping and smoldering fire. Heavy fuels will continue to burn out.

AIR OPERATIONS: Generally fair visibility. Valley bottoms will clear of fog/smoke by mid-morning.

SAFETY: Understanding Fire Behavior Terminology

Does Flanking, Backing and Head fire describe fire behavior? Not really. These terms describe the direction in which the fire is moving in relation to the wind or slope. A head fire is typically the most intense part of the fire moving with the wind or upslope. Flanking fire is generally moving at an angle to the wind and backing is typically moving down slope or against the wind.

There are 8 terms you should use to describe fire behavior:

1: Smoldering	5: Torching
2: Creeping/Spreading	6: Crowning
3: Running	7: Crowning and Spotting
4: Spotting	8: Extreme and Erratic

By using these 8 terms when you report fire behavior or describe fire behavior we can begin to compare these descriptions to the fire environment (weather, fuels and topography) in which they occurred. This will help fire behavior analysts and Incident Meteorologists better forecast conditions you will experience on the ground in the future. Help us to help you!

Send any fire behavior observations or photos to: gregory_titus@fws.gov

Division/Group Assignment List (ICS 204 WF)
Controlled Unclassified Information//Basic

1. Incident Name:				3.		
MONUMENT				Branch: 10	Division/Group L	
2. Operational Period: DAY						
Date/Time From: 10/02/2021 0700 SAT		Date/Time To: 10/02/2021 1900 SAT				
4. Operations Personnel						
OPERATIONS CHIEF		MARK JAMIESON		PLANNING OPERATIONS		DAVID WALKER, CHAD COOK (T)
FIELD OPERATIONS		MIKE DAVIS		BRANCH DIRECTOR		TROY FLOYD, SHANE STURGILL (T)
DIVISION/GROUP SUPERVISOR		KELLY CORNWALL		SAFETY OFFICER		TONY RIVERS, TOMMY HAWKIINS, DAVID STONE
5. Resources Assigned this Period						
Strike Team / Task Force / Resource Designator		LWD	Leader	Number Persons	Drop Off PT./Time	Pick Up PT./Time
O-1617 TFLD WALKER ^		10/13	JASON WALKER	1	WEAVERVILLE/0700	WEAVERVILLE/1900
C-215 HC2 BIRRUETA #2 ^		10/09	CRISTIAN JUAREZ	20	WEAVERVILLE/0700	WEAVERVILLE/1900
C-216 HC2 NORTH REFORESTATION ^		10/09	GERARDO RINCON	18	WEAVERVILLE/0700	WEAVERVILLE/1900
E-44 ENG3 JUNCTION CITY 2531 ^		10/14	JAMES DUNSDON (LOCAL VFD RESOURCE-CREW SWAPPING)	3	WEAVERVILLE/0700	WEAVERVILLE/1900
E-1041 ENG3 MISSOULA CITY FIRE DEPT ^		10/14	STEVE FINNERTY	3	WEAVERVILLE/0700	WEAVERVILLE/1900
E-1060 ENG3 FREEMONT FD ^		10/10	CHAZ BROWN	4	WEAVERVILLE/0700	WEAVERVILLE/1900
E-1061 ENG6 CO-WRF #609 ^		10/10	JEFFREY MACKLIN	7	WEAVERVILLE/0700	WEAVERVILLE/1900
E-24 WTS2 FORTNER EXCAVATION ^		10/09	JEFF SHORT	1	WEAVERVILLE/0700	WEAVERVILLE/1900
S-1859 NORTH ZONE SUPER PUMP 2 ^		10/13	NATE MUNN	2	DP 255/	DP 255/
O-1650 REAF WISEMAN ^		10/12	ERIC WISEMAN	1	WEAVERVILLE/0700	WEAVERVILLE/1900
E-1005 EMPF TOMLINSON ^		10/03	KARI TOMLINSON	1	WEAVERVILLE/0700	WEAVERVILLE/1900
O-1398 SOF2 (T) BAXLEY ^		10/02	ASHLEY BAXLEY	1	WEAVERVILLE/0700	WEAVERVILLE/1900
O-1658 SOFR (T) DOIG ^		10/14	VICK DOIG	1	WEAVERVILLE/0700	WEAVERVILLE/1900
6. Control Operations/Work Assignments:						
Task: Patrol handlines from the north edge of fire on Hobo Gulch Road to Backbone Ridge, and southern lines from East Fork Creek to Backbone Ridge. Secure fire edge along Backbone Ridge from northern handline to the west towards North Fork Trinity. Patrol eastern fire edge along East Fork Creek and Hobo Road. Maintain structure defense operations. Utilize the suppression repair plan and coordination with READS to implement and track suppression repair.						
8. Division/Group Communication Summary						
Function	Channel	RX Frequency N/W	RX Tone/NAC	TX Frequency N/W	TX Tone/NAC	Mode
COMMAND	1	173.8125 N	107.2	168.4750 N	107.2	M
TACTICAL	9	166.7750 N	107.2	166.7750 N	107.2	
AIR TO GROUND	12	171.8625 N		171.8625 N		
AIR TO GROUND	13	171.0375 N		171.0375 N		
9. Prepared By (Resource Unit Leader)			Approved By (Planning Section Chief)		Date	Time
RICH AUBUCHON			MISSY FORDER		10/01/2021	2000

Division/Group Assignment List (ICS 204 WF)
Controlled Unclassified Information//Basic

1. Incident Name:			3.			
MONUMENT			Branch:		Division/Group	
2. Operational Period: DAY			10		L	
Date/Time From: 10/02/2021 0700 SAT	Date/Time To: 10/02/2021 1900 SAT					
4. Operations Personnel						
OPERATIONS CHIEF		MARK JAMIESON		PLANNING OPERATIONS		DAVID WALKER, CHAD COOK (T)
FIELD OPERATIONS		MIKE DAVIS		BRANCH DIRECTOR		TROY FLOYD, SHANE STURGILL (T)
DIVISION/GROUP SUPERVISOR		KELLY CORNWALL		SAFETY OFFICER		TONY RIVERS, TOMMY HAWKIINS, DAVID STONE
6. Control Operations/Work Assignments:						
<p>Purpose: Ensure that the current level of containment is not compromised. Increase the level of containment along the east flank of the fire. Ensure the continued protection of structures. Complete suppression repair to ensure resource damage is minimalized.</p> <p>End state: A containment objective to secure all fire lines on the division is met. Structure defense objectives are met and the threat to structures and private property is reduced. A plan for suppression repair has been initiated and working towards completion.</p>						
7. Special Instructions:						
<p>Maintain communications with resources when entering or leaving Hobo Gulch Road. Watch for public driving on the East Fork Road. All resources traveling on Hobo Gulch Road will call out mile markers on assigned TAC channel.</p> <p>Work with REAFs for approval when planning work. Document work that is approved and completed within the wilderness boundary both on the map and with assigned REAFs. Consult a REAF or ARCH before any ground disturbance.</p> <p>Medical Unit is seeing an increasing trend of poison oak cases. Ensure you are washing your skin thoroughly, change clothes daily, and utilize the laundry service at camp.</p>						
8. Division/Group Communication Summary						
Function	Channel	RX Frequency N/W	RX Tone/NAC	TX Frequency N/W	TX Tone/NAC	Mode
COMMAND	1	173.8125 N	107.2	168.4750 N	107.2	M
TACTICAL	9	166.7750 N	107.2	166.7750 N	107.2	
AIR TO GROUND	12	171.8625 N		171.8625 N		
AIR TO GROUND	13	171.0375 N		171.0375 N		
9. Prepared By (Resource Unit Leader)			Approved By (Planning Section Chief)		Date	Time
RICH AUBUCHON			MISSY FORDER		10/01/2021	2000

Division/Group Assignment List (ICS 204 WF)

Controlled Unclassified Information//Basic

1. Incident Name:				3.		
MONUMENT				10	U	
2. Operational Period: DAY						
Date/Time From: 10/02/2021 0700 SAT		Date/Time To: 10/02/2021 1900 SAT				
4. Operations Personnel						
OPERATIONS CHIEF		MARK JAMIESON		PLANNING OPERATIONS		DAVID WALKER, CHAD COOK (T)
FIELD OPERATIONS		MIKE DAVIS		BRANCH DIRECTOR		TROY FLOYD, SHANE STURGILL (T)
DIVISION/GROUP SUPERVISOR		SEAN SNYDER		SAFETY OFFICER		TONY RIVERS, TOMMY HAWKINS, DAVID STONE
5. Resources Assigned this Period						
Strike Team / Task Force / Resource Designator		LWD	Leader	Number Persons	Drop Off PT./Time	Pick Up PT./Time
O-1586 TFLD JONES ^		10/06	JAMES JONES	1	WEAVERVILLE/0700	WEAVERVILLE/1900
O-262 HEQB CORDTZ ^		10/14	ERIK CORDTZ	1	WEAVERVILLE/0700	WEAVERVILLE/1900
E-1039 ENG6 STAX FACTOR ^		10/18	JOHN HOELLERICH (R&R 10/3-10/4)	3	WEAVERVILLE/0700	WEAVERVILLE/1900
E-1059 ENG6 LITE EM UP ^		10/10	RAY BESSE	3	WEAVERVILLE/0700	WEAVERVILLE/1900
E-1063 ENG6 GRAYBACK FORESTRY #36 ^		10/10	SEAN MARQUEZ	3	WEAVERVILLE/0700	WEAVERVILLE/1900
E-638 WTS2 GLENN'S TENS ^		10/11	CHRIS IORIO	1	WEAVERVILLE/0700	WEAVERVILLE/1900
E-629 DOZ2 ROWBERRY ^^		10/18	JIM VARRING (CREW SWAP ON 10/5-CALEB ROWBERRY)	2	WEAVERVILLE/0700	WEAVERVILLE/1900
E-1076 DOZ2 BARRY BROWN ^		10/10	MIKE MAUER	2	WEAVERVILLE/0700	WEAVERVILLE/1900
E-1084 DOZ2 PRO- DUMP AND EXCAVATING - KMTOD ^		10/14	JOE CAMERON	2	WEAVERVILLE/0700	WEAVERVILLE/1900
E-385 SKG2 LET-ER-BUCK ^		10/10	DAREN WARD	2	WEAVERVILLE/0700	WEAVERVILLE/1900
E-1054 EXCA2 BROWN EXCAVATION ^		10/17	GARY BAUGH (OPERATOR SWAP 10/4 - MICHAEL DICKSON)	2	WEAVERVILLE/0700	WEAVERVILLE/1900
E-1056 EXCA2 DAVIS CORPORATION ^		10/09	JOSHUA BENDERS	2	WEAVERVILLE/0700	WEAVERVILLE/1900
O-1118 FMOD A & F ENTERPRISES ^		10/13	FAUSTO RIVERA	2	WEAVERVILLE/0700	WEAVERVILLE/1900
O-1090 FAL1 SCHWARTZ ^		10/12	THEODORE SCHWARTZ	1	WEAVERVILLE/0700	WEAVERVILLE/1900
O-1573 REAF DICKS ^		10/08	MERRILL DICKS	1	WEAVERVILLE/0700	WEAVERVILLE/1900
E-1080 REMS 1 ^		10/13	RAY STORM	2	WEAVERVILLE/0700	WEAVERVILLE/1900
8. Division/Group Communication Summary						
Function	Channel	RX Frequency N/W	RX Tone/NAC	TX Frequency N/W	TX Tone/NAC	Mode
COMMAND	1	173.8125 N	107.2	168.4750 N	107.2	M
TACTICAL	9	166.7750 N	107.2	166.7750 N	107.2	
AIR TO GROUND	12	171.8625 N		171.8625 N		
AIR TO GROUND	13	171.0375 N		171.0375 N		
9. Prepared By (Resource Unit Leader)			Approved By (Planning Section Chief)		Date	Time
RICH AUBUCHON			MISSY FORDER		10/01/2021	2000

Division/Group Assignment List (ICS 204 WF)
Controlled Unclassified Information//Basic

1. Incident Name:			3.			
MONUMENT			Branch:		Division/Group	
2. Operational Period: DAY			10		U	
Date/Time From: 10/02/2021 0700 SAT	Date/Time To: 10/02/2021 1900 SAT					
4. Operations Personnel						
OPERATIONS CHIEF		MARK JAMIESON		PLANNING OPERATIONS		DAVID WALKER, CHAD COOK (T)
FIELD OPERATIONS		MIKE DAVIS		BRANCH DIRECTOR		TROY FLOYD, SHANE STURGILL (T)
DIVISION/GROUP SUPERVISOR		SEAN SNYDER		SAFETY OFFICER		TONY RIVERS, TOMMY HAWKINS, DAVID STONE
5. Resources Assigned this Period						
Strike Team / Task Force / Resource Designator		LWD	Leader	Number Persons	Drop Off PT./Time	Pick Up PT./Time
E-998 EMTF BOWLDS ^		10/15	AMBER BOWLDS	1	WEAVERVILLE/0700	WEAVERVILLE/1900
E-1009 EMTF WIDL Y ^		10/18	PRESCOTT WIDL Y (R&R 10/3-10/4)	1	WEAVERVILLE/0700	WEAVERVILLE/1900
O-1398 SOF2 (T) BAXLEY ^		10/02	ASHLEY BAXLEY	1	WEAVERVILLE/0700	WEAVERVILLE/1900
O-1658 SOFR (T) DOIG ^		10/14	VICTOR DOIG	1	WEAVERVILLE/0700	WEAVERVILLE/1900
6. Control Operations/Work Assignments:						
Task: Evaluate suppression repair priorities and resources needs. Complete hazard mitigation along Soldier Creek Road to DP 31 then north to Big Bar.						
Purpose: To determine the appropriate number, type, and kind of resources to accomplish planned repair work. Reduce hazards for travel within fire interior.						
End state: Hazard mitigation objectives are met and the threat to travel within the fire interior is reduced. A plan for suppression repair has been initiated and expected to be implemented over the next two weeks.						
7. Special Instructions:						
Work with REAFs for approval when planning work. Document work that is approved and completed within the wilderness boundary both on the map and with assigned REAFs. Consult a REAF or ARCH before any ground disturbance. Medical Unit is seeing an increasing trend of poison oak cases. Ensure you are washing your skin thoroughly, change clothes daily, and utilize the laundry service at camp.						
** REMS 1 is located at Weaverville/DP 121. **						
8. Division/Group Communication Summary						
Function	Channel	RX Frequency N/W	RX Tone/NAC	TX Frequency N/W	TX Tone/NAC	Mode
COMMAND	1	173.8125 N	107.2	168.4750 N	107.2	M
TACTICAL	9	166.7750 N	107.2	166.7750 N	107.2	
AIR TO GROUND	12	171.8625 N		171.8625 N		
AIR TO GROUND	13	171.0375 N		171.0375 N		
9. Prepared By (Resource Unit Leader)			Approved By (Planning Section Chief)		Date	Time
RICH AUBUCHON			MISSY FORDER		10/01/2021	2000

Division/Group Assignment List (ICS 204 WF)
Controlled Unclassified Information//Basic

1. Incident Name:			3.			
MONUMENT			Branch:		Division/Group	
2. Operational Period: DAY			40		W	
Date/Time From: 10/02/2021 0700 SAT	Date/Time To: 10/02/2021 1900 SAT					
4. Operations Personnel						
OPERATIONS CHIEF		MARK JAMIESON		PLANNING OPERATIONS		DAVID WALKER, CHAD COOK (T)
FIELD OPERATIONS		MIKE DAVIS		BRANCH DIRECTOR		MATT REIDY
DIVISION/GROUP SUPERVISOR		AARON EDWARDS JR		SAFETY OFFICER		TONY RIVERS, TOMMY HAWKINS, DAVID STONE
5. Resources Assigned this Period						
Strike Team / Task Force / Resource Designator		LWD	Leader	Number Persons	Drop Off PT./Time	Pick Up PT./Time
O-1664 TFLD BERTALOTTO ^		10/11	COLBY BERTALOTTO	1	HAYFORK/0700	HAYFORK/1900
E-888 ENG6 WESTERN FIRE ^^		10/10	DERRICK P HOLDSTOCK	3	HAYFORK/0700	HAYFORK/1900
E-1085 DOZ2 PRO-DUMP AND EXCAVATING-2103 ^		10/14	TRACY NORTON	2	HAYFORK/0700	HAYFORK/1900
E-1088 GRD1 ANDREWS ^		10/14	LUKE ANDREWS,	2	HAYFORK/0700	HAYFORK/1900
E-1055 EXCA2 CATTANEO ^		10/07	ANTHONY CATTANEO	2	HAYFORK/0700	HAYFORK/1900
E-1078 EXCA2 MURDOCK ^		10/12	MIKE MURDOCK	2	HAYFORK/0700	HAYFORK/1900
O-1570 REAF MILLAY ^		10/09	MIKE MILLAY	1	HAYFORK/0700	HAYFORK/1900
O-1653 REAF (T) MALSON		10/12	AARON MALSON	1	HAYFORK/0700	HAYFORK/1900
O-1640 EMPF WEATHERFORD ^		10/13	BRIAN WEATHERFORD	1	HAYFORK/0700	HAYFORK/1900
O-1657 SOF1 LIDELL ^		10/14	BRAD LIDELL	1	HAYFORK/0700	HAYFORK/1900
6. Control Operations/Work Assignments:						
Task: Continue fire suppression repair work along contingency lines associated with 3N08 Road system.						
Purpose: Repair damage caused by fire suppression activities.						
End state: The division is in monitor status. Minimize negative environmental effects by stabilizing soil conditions and minimizing erosion along with restoring resource conditions closer to pre-fire conditions.						
7. Special Instructions:						
8. Division/Group Communication Summary						
Function	Channel	RX Frequency N/W	RX Tone/NAC	TX Frequency N/W	TX Tone/NAC	Mode
COMMAND	2	171.5375 N	107.2	164.8625 N	107.2	
COMMAND	5	173.6500 N	107.2	164.8125 N	107.2	
TACTICAL	8	166.7250 N	107.2	166.7250 N	107.2	
AIR TO GROUND	12	171.8625 N		171.8625 N		
AIR TO GROUND	13	171.0375 N		171.0375 N		
9. Prepared By (Resource Unit Leader)			Approved By (Planning Section Chief)		Date	Time
RICH AUBUCHON			MISSY FORDER		10/01/2021	2000

Division/Group Assignment List (ICS 204 WF)
 Controlled Unclassified Information//Basic

1. Incident Name:		3.	
MONUMENT		Branch:	Division/Group
2. Operational Period: DAY		40	W
Date/Time From: 10/02/2021 0700 SAT	Date/Time To: 10/02/2021 1900 SAT		

4. Operations Personnel			
OPERATIONS CHIEF	MARK JAMIESON	PLANNING OPERATIONS	DAVID WALKER, CHAD COOK (T)
FIELD OPERATIONS	MIKE DAVIS	BRANCH DIRECTOR	MATT REIDY
DIVISION/GROUP SUPERVISOR	AARON EDWARDS JR	SAFETY OFFICER	TONY RIVERS, TOMMY HAWKINS, DAVID STONE

7. Special Instructions:

Consult a REAF or ARCH before any ground disturbance.

Line supply orders need to be placed through DIVS.

Medical Unit is seeing an increasing trend of poison oak cases. Ensure you are washing your skin thoroughly, change clothes daily, and utilize the laundry service at camp.

8. Division/Group Communication Summary

Function	Channel	RX Frequency N/W	RX Tone/NAC	TX Frequency N/W	TX Tone/NAC	Mode
COMMAND	2	171.5375 N	107.2	164.8625 N	107.2	
COMMAND	5	173.6500 N	107.2	164.8125 N	107.2	
TACTICAL	8	166.7250 N	107.2	166.7250 N	107.2	
AIR TO GROUND	12	171.8625 N		171.8625 N		
AIR TO GROUND	13	171.0375 N		171.0375 N		

9. Prepared By (Resource Unit Leader)	Approved By (Planning Section Chief)	Date	Time
RICH AUBUCHON	MISSY FORDER	10/01/2021	2000

Division/Group Assignment List (ICS 204 WF)

Controlled Unclassified Information//Basic

1. Incident Name:				3.			
MONUMENT				Branch:		Division/Group	
2. Operational Period: DAY				40		Y	
Date/Time From: 10/02/2021 0700 SAT		Date/Time To: 10/02/2021 1900 SAT					
4. Operations Personnel							
OPERATIONS CHIEF		MARK JAMIESON		PLANNING OPERATIONS		DAVID WALKER, CHAD COOK (T)	
FIELD OPERATIONS		MIKE DAVIS		BRANCH DIRECTOR		MATT REIDY	
DIVISION/GROUP SUPERVISOR		AARON EDWARDS JR		SAFETY OFFICER		TONY RIVERS, TOMMY HAWKINS, DAVID STONE,	
5. Resources Assigned this Period							
Strike Team / Task Force / Resource Designator		LWD	Leader	Number Persons	Drop Off PT./Time	Pick Up PT./Time	
O-1151 HEQB JACK TURNER ^^		10/07	JACK TURNER	1	HAYFORK/0700	HAYFORK/1900	
C-219 HC2 ROCHA REFORESTATION ^		10/10	VICTOR ROCHA	20	HAYFORK/0700	HAYFORK/1900	
E-970 ENG6 MESCALERO TRIBE^		10/02	WALLACE RICE	3	HAYFORK/0700	HAYFORK/1900	
E-979 ENG6 MISSOULA CITY FIRE DEPT ^		10/02	MICHAEL THURLOWE	2	HAYFORK/0700	HAYFORK/1900	
E-1032 ENG6 MCD JORDAN 2602 ^		10/02	CHRISTOPHER WARWICK	3	HAYFORK/0700	HAYFORK/1900	
E-688 WTS2 K.K.'S WATER SERVICE ^		10/13	MIKE WOOD	1	HAYFORK/0700	HAYFORK/1900	
E-484 DOZ2 BROWN ^		10/09	BARRY BROWN	2	HAYFORK/0700	HAYFORK/1900	
E-32 MAST EVANS RIGHT ^^		10/09	TAL GONZALES	1	HAYFORK/0700	HAYFORK/1900	
O-1487 EMPF BAIR ^		10/02	BRIAN BAIR	1	HAYFORK/0700	HAYFORK/1900	
O-1657 SOF1 LIDELL ^		10/14	BRAD LIDELL	1	HAYFORK/0700	HAYFORK/1900	
O-1591 SOF2 (T) MANCUSO ^		10/09	PAUL MANCUSO	1	HAYFORK/0700	HAYFORK/1900	
6. Control Operations/Work Assignments:							
Task: Patrol from Grassy Flats north to division boundary. Continue fire repair work from the 22 Road to DP58.							
Purpose: Ensure the fire stays within existing containment lines. Repair damage caused by fire suppression activities.							
End state: Fire is secured east of 3N08 Road and dozer line from grassy mountain to division break. Minimize negative environmental effects by stabilizing soil conditions and minimizing erosion along with restoring resource conditions closer to pre-fire conditions.							
8. Division/Group Communication Summary							
Function	Channel	RX Frequency N/W	RX Tone/NAC	TX Frequency N/W	TX Tone/NAC	Mode	
COMMAND	2	171.5375 N	107.2	164.8625 N	107.2		
COMMAND	5	173.6500 N	107.2	164.8125 N	107.2		
TACTICAL	8	166.7250 N	107.2	166.7250 N	107.2		
AIR TO GROUND	12	171.8625 N		171.8625 N			
AIR TO GROUND	13	171.0375 N		171.0375 N			
9. Prepared By (Resource Unit Leader)			Approved By (Planning Section Chief)			Date	Time
RICH AUBUCHON			MISSY FORDER			10/01/2021	2000

Division/Group Assignment List (ICS 204 WF)
Controlled Unclassified Information//Basic

1. Incident Name:				3.			
MONUMENT				Branch:		Division/Group	
2. Operational Period: DAY				40		Y	
Date/Time From: 10/02/2021 0700 SAT		Date/Time To: 10/02/2021 1900 SAT					
4. Operations Personnel							
OPERATIONS CHIEF		MARK JAMIESON		PLANNING OPERATIONS		DAVID WALKER, CHAD COOK (T)	
FIELD OPERATIONS		MIKE DAVIS		BRANCH DIRECTOR		MATT REIDY	
DIVISION/GROUP SUPERVISOR		AARON EDWARDS JR		SAFETY OFFICER		TONY RIVERS, TOMMY HAWKINS, DAVID STONE,	
7. Special Instructions:							
Consult a REAF or ARCH before any ground disturbance.							
Utilize MIST tactics when safe to do so to minimize impacts to proposed roadless areas.							
Line supply orders need to be placed through DIVS.							
Medical Unit is seeing an increasing trend of poison oak cases. Ensure you are washing your skin thoroughly, change clothes daily, and utilize the laundry service at camp.							
8. Division/Group Communication Summary							
Function	Channel	RX Frequency N/W	RX Tone/NAC	TX Frequency N/W	TX Tone/NAC	Mode	
COMMAND	2	171.5375 N	107.2	164.8625 N	107.2		
COMMAND	5	173.6500 N	107.2	164.8125 N	107.2		
TACTICAL	8	166.7250 N	107.2	166.7250 N	107.2		
AIR TO GROUND	12	171.8625 N		171.8625 N			
AIR TO GROUND	13	171.0375 N		171.0375 N			
9. Prepared By (Resource Unit Leader)			Approved By (Planning Section Chief)			Date	Time
RICH AUBUCHON			MISSY FORDER			10/01/2021	2000

Division/Group Assignment List (ICS 204 WF)
Controlled Unclassified Information//Basic

1. Incident Name:				3.		
MONUMENT				Branch: 40	Division/Group Z	
2. Operational Period: DAY						
Date/Time From: 10/02/2021 0700 SAT		Date/Time To: 10/02/2021 1900 SAT				
4. Operations Personnel						
OPERATIONS CHIEF		MARK JAMIESON		PLANNING OPERATIONS		DAVID WALKER, CHAD COOK (T)
FIELD OPERATIONS		MIKE DAVIS		BRANCH DIRECTOR		MATT REIDY
DIVISION/GROUP SUPERVISOR		JOE BURGETT		SAFETY OFFICER		TONY RIVERS, TOMMY HAWKINS, DAVID STONE
5. Resources Assigned this Period						
Strike Team / Task Force / Resource Designator		LWD	Leader	Number Persons	Drop Off PT./Time	Pick Up PT./Time
C-154 HC2 PACIFIC OASIS ^^		10/10	JACOB ZIEGLER	20	HAYFORK/0700	HAYFORK/1900
E-955 ENG3 ROCKY MTN SUPPRESSION ^^		10/05	GRAY RACICOT	3	HAYFORK/0700	HAYFORK/1900
E-1040 ENG4 IDAHO HEATSEEKER ^		10/02	WYATT JOHNSON	3	HAYFORK/0700	HAYFORK/1900
E-1086 EXCA2 ZEB'S TREE SERVICE ^		10/14	DAN GOODRICH	2	HAYFORK/0700	HAYFORK/1900
E-1072 EXCA3 OWENS FREIGHT LINE ^		10/12	ZACK BIRKBY	2	HAYFORK/0700	HAYFORK/1900
E-1006 EMTF CLIFTON ^		10/18	AMBER CLIFTON (R&R 10/3-10/4)	1	HAYFORK/0700	HAYFORK/1900
O-1657 SOF1 LIDELL ^		10/14	BRAD LIDELL	1	HAYFORK/0700	HAYFORK/1900
O-1591 SOF2 (T) MANCUSO ^		10/09	PAUL MANCUSO	1	HAYFORK/0700	HAYFORK/1900
R&R						
E-986 ENG6 WORLAND ENGINE 62 ^		10/17	BEN GOMEZ (R&R 10/2-10/3)	3	HAYFORK/0700	HAYFORK/1900
6. Control Operations/Work Assignments:						
Task: Patrol from DP 30 to DP 48 using Branch 10 resources. Continue fire suppression repair work (chipping & dozer line repair) around Bar 717 Ranch and on Pattinson Peak Jeep Trail.						
Purpose: Ensure fire stays within existing containment lines. Repair damage caused by fire suppression activities.						
End State: Minimize negative environmental effects by stabilizing soil conditions and minimizing erosion along						
8. Division/Group Communication Summary						
Function	Channel	RX Frequency N/W	RX Tone/NAC	TX Frequency N/W	TX Tone/NAC	Mode
COMMAND	2	171.5375 N	107.2	164.8625 N	107.2	
COMMAND	5	173.6500 N	107.2	164.8125 N	107.2	
TACTICAL	9	166.7750 N	107.2	166.7750 N	107.2	
AIR TO GROUND	12	171.8625 N		171.8625 N		
AIR TO GROUND	13	171.0375 N		171.0375 N		
9. Prepared By (Resource Unit Leader)			Approved By (Planning Section Chief)		Date	Time
RICH AUBUCHON			MISSY FORDER		10/01/2021	2000

Division/Group Assignment List (ICS 204 WF)

Controlled Unclassified Information//Basic

1. Incident Name:				3.			
MONUMENT				Branch:		Division/Group	
2. Operational Period: DAY				40		Z	
Date/Time From: 10/02/2021 0700 SAT		Date/Time To: 10/02/2021 1900 SAT					
4. Operations Personnel							
OPERATIONS CHIEF		MARK JAMIESON		PLANNING OPERATIONS		DAVID WALKER, CHAD COOK (T)	
FIELD OPERATIONS		MIKE DAVIS		BRANCH DIRECTOR		MATT REIDY	
DIVISION/GROUP SUPERVISOR		JOE BURGETT		SAFETY OFFICER		TONY RIVERS, TOMMY HAWKINS, DAVID STONE	
6. Control Operations/Work Assignments:							
with restoring resource conditions closer to pre-fire conditions.							
7. Special Instructions:							
Backhaul excess fire suppression equipment to nearest drop point. Medical Unit is seeing an increasing trend of poison oak cases. Ensure you are washing your skin thoroughly, change clothes daily, and utilize the laundry service at camp.							
8. Division/Group Communication Summary							
Function	Channel	RX Frequency N/W	RX Tone/NAC	TX Frequency N/W	TX Tone/NAC	Mode	
COMMAND	2	171.5375 N	107.2	164.8625 N	107.2		
COMMAND	5	173.6500 N	107.2	164.8125 N	107.2		
TACTICAL	9	166.7750 N	107.2	166.7750 N	107.2		
AIR TO GROUND	12	171.8625 N		171.8625 N			
AIR TO GROUND	13	171.0375 N		171.0375 N			
9. Prepared By (Resource Unit Leader)			Approved By (Planning Section Chief)			Date	Time
RICH AUBUCHON			MISSY FORDER			10/01/2021	2000

Division/Group Assignment List (ICS 204 WF)
Controlled Unclassified Information//Basic

1. Incident Name:			3.			
MONUMENT			Branch:		Division/Group	
2. Operational Period: DAY			ROAD GROUP			
Date/Time From: 10/02/2021 0700 SAT		Date/Time To: 10/02/2021 1900 SAT				
4. Operations Personnel						
OPERATIONS CHIEF		MARK JAMIESON		PLANNING OPERATIONS		DAVID WALKER, CHAD COOK (T)
FIELD OPERATIONS		MIKE DAVIS		BRANCH DIRECTOR		MATT REIDY
DIVISION/GROUP SUPERVISOR		JOE BURGETT		SAFETY OFFICER		TONY RIVERS, TOMMY HAWKINS, DAVID STONE
5. Resources Assigned this Period						
Strike Team / Task Force / Resource Designator		LWD	Leader	Number Persons	Drop Off PT./Time	Pick Up PT./Time
O-1665 TFLD MITCHELL ^		10/11	PAUL MITCHELL	1	HAYFORK/0700	HAYFORK/1900
O-1538 HEQB LOSCUDO ^		10/09	SEAN LOSCUDO	1	HAYFORK/0700	HAYFORK/1900
C-155 HC2I FIRESTORM ^		10/09	BENJAMIN PAVAN	19	HAYFORK/0700	HAYFORK/1900
C-214 HC2I SHASTA LAKE ^		10/10	JOE BOGDAN	21	HAYFORK/0700	HAYFORK/1900
E-833 SKG2 MILLER ^		10/11	MICHAEL COX	2	HAYFORK/0700	HAYFORK/1900
E-1048 CHIP2 GOD AND COUNTRY TREE SERVICE ^		10/07	ALEX KNOTT	3	HAYFORK/0700	HAYFORK/1900
E-829 EXCA HART TRUCKING ^^		10/11	CHANCE HART	2	HAYFORK/0700	HAYFORK/1900
O-1119 FMOD TD FALLERS ^^		10/07	TRAVIS DAVANT	2	HAYFORK/0700	HAYFORK/1900
O-1383 FMOD PACIFIC RIDGELINE ^^		10/09	ADAM MILLER	2	HAYFORK/0700	HAYFORK/1900
O-1076 FAL1 NORTH ZONE FALLERS ^		10/04	HOMER BENNETT	1	HAYFORK/0700	HAYFORK/1900
O-1296 FAL1 A&F ENTERPRISES ^		10/03	ALLAN HOPKINS	1	HAYFORK/0700	HAYFORK/1900
O-1657 SOF1 LIDELL ^		10/14	BRAD LIDELL	1	HAYFORK/0700	HAYFORK/1900
O-1591 SOF2 (T) MANCUSO ^		10/09	PAUL MANCUSO	1	HAYFORK/0700	HAYFORK/1900
6. Control Operations/Work Assignments:						
Task: Identify and mitigate hazard trees along Big Creek Road from national forest lands boundary to end of pavement.						
Purpose: Reduce hazards along roads and provide safe travel for the public. Repair damage caused by fire suppression activities.						
8. Division/Group Communication Summary						
Function	Channel	RX Frequency N/W	RX Tone/NAC	TX Frequency N/W	TX Tone/NAC	Mode
COMMAND	2	171.5375 N	107.2	164.8625 N	107.2	
TACTICAL	6	168.0500 N	107.2	168.0500 N	107.2	
AIR TO GROUND	12	171.8625 N		171.8625 N		
AIR TO GROUND	13	171.0375 N		171.0375 N		
9. Prepared By (Resource Unit Leader)			Approved By (Planning Section Chief)		Date	Time
RICH AUBUCHON			MISSY FORDER		10/01/2021	2000

Division/Group Assignment List (ICS 204 WF)
Controlled Unclassified Information//Basic

1. Incident Name:		3.	
MONUMENT		Branch:	Division/Group
2. Operational Period: DAY			
Date/Time From: 10/02/2021 0700 SAT	Date/Time To: 10/02/2021 1900 SAT	ROAD GROUP	

4. Operations Personnel			
OPERATIONS CHIEF	MARK JAMIESON	PLANNING OPERATIONS	DAVID WALKER, CHAD COOK (T)
FIELD OPERATIONS	MIKE DAVIS	BRANCH DIRECTOR	MATT REIDY
DIVISION/GROUP SUPERVISOR	JOE BURGETT	SAFETY OFFICER	TONY RIVERS, TOMMY HAWKINS, DAVID STONE

6. Control Operations/Work Assignments:

End state: Big Creek Road is safer for public and fire fighters. Minimize negative environmental effects by stabilizing soil conditions and minimizing erosion along with restoring resource conditions closer to pre-fire conditions.

7. Special Instructions:

Consult a REAF or ARCH before any ground disturbance.
Medical Unit is seeing an increasing trend of poison oak cases. Ensure you are washing your skin thoroughly, change clothes daily, and utilize the laundry service at camp.

8. Division/Group Communication Summary

Function	Channel	RX Frequency N/W	RX Tone/NAC	TX Frequency N/W	TX Tone/NAC	Mode
COMMAND	2	171.5375 N	107.2	164.8625 N	107.2	
TACTICAL	6	168.0500 N	107.2	168.0500 N	107.2	
AIR TO GROUND	12	171.8625 N		171.8625 N		
AIR TO GROUND	13	171.0375 N		171.0375 N		

9. Prepared By (Resource Unit Leader)		Approved By (Planning Section Chief)		Date	Time
RICH AUBUCHON		MISSY FORDER		10/01/2021	2000

Division/Group Assignment List (ICS 204 WF)
Controlled Unclassified Information//Basic

1. Incident Name:			3.			
MONUMENT			Branch:		Division/Group	
2. Operational Period: DAY			50		I	
Date/Time From: 10/02/2021 0700 SAT	Date/Time To: 10/02/2021 1900 SAT					
4. Operations Personnel						
OPERATIONS CHIEF		MARK JAMIESON		PLANNING OPERATIONS		DAVID WALKER CHAD COOK (T)
FIELD OPERATIONS		MIKE DAVIS		BRANCH DIRECTOR		VICKY EDGE CORY DUTTON (T)
DIVISION/GROUP SUPERVISOR		JEREMY KOLAKS		SAFETY OFFICER		TONY RIVERS; TOMMY HAWKINS DAVID STONE
5. Resources Assigned this Period						
Strike Team / Task Force / Resource Designator		LWD	Leader	Number Persons	Drop Off PT./Time	Pick Up PT./Time
O-29 TFLD ^^		10/13	MICHAEL OBRIEN	1	WILLOW CREEK/0700	WILLOW CREEK/1900
O-1589 TFLD ^^		10/12	NICHOLAS S BEHREND S	1	WILLOW CREEK/0700	WILLOW CREEK/1900
C-203 HC2 PACIFIC OASIS^		10/04	WILLIAM DODD	20	WILLOW CREEK/0700	WILLOW CREEK/1900
C-218 HC2 TJ FORESTRY CO^		10/10	JOSE CORTES	20	WILLOW CREEK/0700	WILLOW CREEK/1900
E-1062 ENG4 BLM 3432^		10/10	ALEX QUINTERO	3	WILLOW CREEK/0700	WILLOW CREEK/1900
E-1067 ENG4 ID-BOF - 412 ^		10/11	CRAIG FLUER	6	WILLOW CREEK/0700	WILLOW CREEK/1900
E-174 ENG5 PVT MONTROSE ^^		10/03	DIEGO ALVAREZ	3	WILLOW CREEK/0700	WILLOW CREEK/1900
E-973 ENG5 HI COUNTRY		10/15	MARIN HEBERT	3	WILLOW CREEK/0700	WILLOW CREEK/1900
E-177 ENG6 PVT J3 CONTRACTING 177 ^		10/03	ANTHONY PAVLIC	3	WILLOW CREEK/0700	WILLOW CREEK/1900
E-384 WTT2 HAWKINS BAR 4142^^		10/06	KEN WARD	1	WILLOW CREEK/0700	WILLOW CREEK/1900
E-33 WTS2 COLUMBUS 33 ^		10/06	JOSH WISEMAN	1	WILLOW CREEK/0700	WILLOW CREEK/1900
O-966 FELB (T) USFS MUNK ^		10/03	ZAK MUNK	1	WILLOW CREEK/0700	WILLOW CREEK/1900
E-430 MAST BLACK RANGE ^		10/12	SAMUEL GREENE	2	WILLOW CREEK/0700	WILLOW CREEK/1900
E-1050 CHIP ADKINS^		10/06	RONALD M ADKINS	3	WILLOW CREEK/0700	WILLOW CREEK/1900
E-1051 CHIP CUT WRIGHT SERVICES^		10/05	TODD WRIGHT	3	WILLOW CREEK/0700	WILLOW CREEK/1900
E-1079 EXCA ^		10/12	ANGELO CATTANEO	2	WILLOW CREEK/0700	WILLOW CREEK/1900
O-1458 REAF		10/04	SARAH RIDENOUR-CHAMBERLIN	1	WILLOW CREEK/0700	WILLOW CREEK/1900
E-843.1 EMTF		10/09	JACOB BUCHERT	1	WILLOW CREEK/0700	WILLOW CREEK/1900
8. Division/Group Communication Summary						
Function	Channel	RX Frequency N/W	RX Tone/NAC	TX Frequency N/W	TX Tone/NAC	Mode
COMMAND	4	173.5000 N	107.2	165.8125 N	107.2	
COMMAND	5	173.6500 N	107.2	164.8125 N	107.2	
TACTICAL	7	168.6000 N	107.2	168.6000 N	107.2	
AIR TO GROUND	12	171.8625 N		171.8625 N		
AIR TO GROUND	13	171.0375 N		171.0375 N		
9. Prepared By (Resource Unit Leader)			Approved By (Planning Section Chief)		Date	Time
JESSICA VALDEZ			MISSY FORDER		10/01/2021	2000

Division/Group Assignment List (ICS 204 WF)
Controlled Unclassified Information//Basic

1. Incident Name:			3.			
MONUMENT			Branch:		Division/Group	
2. Operational Period: DAY			50		I	
Date/Time From: 10/02/2021 0700 SAT	Date/Time To: 10/02/2021 1900 SAT					
4. Operations Personnel						
OPERATIONS CHIEF		MARK JAMIESON		PLANNING OPERATIONS		DAVID WALKER CHAD COOK (T)
FIELD OPERATIONS		MIKE DAVIS		BRANCH DIRECTOR		VICKY EDGE CORY DUTTON (T)
DIVISION/GROUP SUPERVISOR		JEREMY KOLAKS		SAFETY OFFICER		TONY RIVERS; TOMMY HAWKINS DAVID STONE
5. Resources Assigned this Period						
Strike Team / Task Force / Resource Designator		LWD	Leader	Number Persons	Drop Off PT./Time	Pick Up PT./Time
O-1668 SOF2		10/14	BARRY HOGGE	1	WILLOW CREEK/0700	WILLOW CREEK/1900
O-1450 SOFR ^		10/02	KEVIN PFISTER	1	WILLOW CREEK/0700	WILLOW CREEK/1900
6. Control Operations/Work Assignments:						
<p>Task: Monitor and patrol the Denny Road for fire threats to the line. Snag and check for hazards along the Denny and Buyoff roads. Rehab dozer lines and roads according to plan. Utilize chippers to reduce piled vegetation. Backhaul equipment through ground support.</p> <p>Purpose: Keep fire within existing containment lines. Rehab fire suppression footprint to agency standards.</p> <p>End State: No fire growth west of Hwy 299 corridor minimizing impacts on local residents and commuting traffic. Return fire footprint to near normal.</p>						
7. Special Instructions:						
<p>Consult a REAF or ARCH before ground disturbance.</p> <p>Apply extra caution while traveling Denny road due to numerous blind corners, narrow roadway, and local public traffic. Medical Unit is seeing an increasing trend of poison oak cases. Ensure you are washing your skin thoroughly, change clothes daily, and utilize the laundry service at camp.</p> <p>** All new Branch 50 personnel should be cloned at ICP **</p>						
8. Division/Group Communication Summary						
Function	Channel	RX Frequency N/W	RX Tone/NAC	TX Frequency N/W	TX Tone/NAC	Mode
COMMAND	4	173.5000 N	107.2	165.8125 N	107.2	
COMMAND	5	173.6500 N	107.2	164.8125 N	107.2	
TACTICAL	7	168.6000 N	107.2	168.6000 N	107.2	
AIR TO GROUND	12	171.8625 N		171.8625 N		
AIR TO GROUND	13	171.0375 N		171.0375 N		
9. Prepared By (Resource Unit Leader)			Approved By (Planning Section Chief)		Date	Time
JESSICA VALDEZ			MISSY FORDER		10/01/2021	2000

Division/Group Assignment List (ICS 204 WF)
Controlled Unclassified Information//Basic

1. Incident Name:				3.		
MONUMENT				Branch: 50	Division/Group K	
2. Operational Period: DAY						
Date/Time From: 10/02/2021 0700 SAT		Date/Time To: 10/02/2021 1900 SAT				
4. Operations Personnel						
OPERATIONS CHIEF		MARK JAMIESON		PLANNING OPERATIONS		DAVID WALKER CHAD COOK (T)
FIELD OPERATIONS		MIKE DAVIS		BRANCH DIRECTOR		VICKY EDGE CORY DUTTON (T)
DIVISION/GROUP SUPERVISOR		RYAN SHARPE		SAFETY OFFICER		TONY RIVERS; TOMMY HAWKINS DAVID STONE
5. Resources Assigned this Period						
Strike Team / Task Force / Resource Designator		LWD	Leader	Number Persons	Drop Off PT./Time	Pick Up PT./Time
O-1345 TFLD WRIGHT ^		10/02	JOSH WRIGHT	1	WILLOW CREEK/0700	WILLOW CREEK/1900
O-1061 HEQB (T) ^		10/03	TYLER MOYLAN	1	WILLOW CREEK/0700	WILLOW CREEK/1900
E-1047 ENG3 USFS SHF 331 ^		10/05	BRIAN CARMAN	5	WILLOW CREEK/0700	WILLOW CREEK/1900
E-911 ENG4 USFS WY MRF ENGINE 492 ^^		10/02	MEGHEN BROMAN	4	WILLOW CREEK/0700	WILLOW CREEK/1900
E-21 ENG6 PVT OUTBACK FIREFIGHTING 21 ^^		10/15	JARED ANDRA	3	WILLOW CREEK/0700	WILLOW CREEK/1900
E-34 WTT2 TITUS ENTERPRISES ^		10/12	TERRANCE TITUS	2	WILLOW CREEK/0700	WILLOW CREEK/1900
E-72 WTS1 PVT NORTH STATE ^		10/16	DAKOTA MAE	1	WILLOW CREEK/0700	WILLOW CREEK/1900
E-428 MAST PVT CUTTING EDGE ^		10/13	ZACH MAY	2	WILLOW CREEK/0700	WILLOW CREEK/1900
E-831 CHIP BIG BARK 831^		10/06	BRIAN FROMM	3	WILLOW CREEK/0700	WILLOW CREEK/1900
E-858 RES REMS 2		10/06	STEVE HERRERA	4	WILLOW CREEK/0700	WILLOW CREEK/1900
O-1683 EMPF		10/08	DUSTIN HOLLINGSWORTH	1	WILLOW CREEK/0700	WILLOW CREEK/1900
E-101 EMTF		10/09	BRITTANY CHIAPETTI	1	WILLOW CREEK/0700	WILLOW CREEK/1900
O-1668 SOF2		10/14	BARRY HOGGE	1	WILLOW CREEK/0700	WILLOW CREEK/1900
O-1450 SOFR PFISTER ^		10/02	KEVIN PFISTER	1	WILLOW CREEK/0700	WILLOW CREEK/1900
R&R						
C-135 HC2 NORTH PACIFIC FORESTRY 136 ^^ (R&R 10/02 & 10/03)		10/17	JEFF ANDERSON	20	WILLOW CREEK/0700	WILLOW CREEK/1900
E-70 ENG5 PVT FORREST FIRE ^^ (R&R 10/02 & 10/03)		10/17	AARON VELA	3	WILLOW CREEK/0700	WILLOW CREEK/1900
E-481 DOZ3 PVT CM CONSTRUCTION ^^		10/16	STEVEN EDSALL	2	WILLOW CREEK/0700	WILLOW CREEK/1900
8. Division/Group Communication Summary						
Function	Channel	RX Frequency N/W	RX Tone/NAC	TX Frequency N/W	TX Tone/NAC	Mode
COMMAND	4	173.5000 N	107.2	165.8125 N	107.2	
COMMAND	5	173.6500 N	107.2	164.8125 N	107.2	
TACTICAL	11	169.5625 N	107.2	167.1875 N	107.2	
AIR TO GROUND	12	171.8625 N		171.8625 N		
AIR TO GROUND	13	171.0375 N		171.0375 N		
9. Prepared By (Resource Unit Leader)			Approved By (Planning Section Chief)		Date	Time
JESSICA VALDEZ			MISSY FORDER		10/01/2021	2000

Division/Group Assignment List (ICS 204 WF)
Controlled Unclassified Information//Basic

1. Incident Name:			3.			
MONUMENT			Branch:		Division/Group	
2. Operational Period: DAY			50		K	
Date/Time From: 10/02/2021 0700 SAT	Date/Time To: 10/02/2021 1900 SAT					
4. Operations Personnel						
OPERATIONS CHIEF		MARK JAMIESON		PLANNING OPERATIONS		DAVID WALKER CHAD COOK (T)
FIELD OPERATIONS		MIKE DAVIS		BRANCH DIRECTOR		VICKY EDGE CORY DUTTON (T)
DIVISION/GROUP SUPERVISOR		RYAN SHARPE		SAFETY OFFICER		TONY RIVERS; TOMMY HAWKINS DAVID STONE
5. Resources Assigned this Period						
Strike Team / Task Force / Resource Designator		LWD	Leader	Number Persons	Drop Off PT./Time	Pick Up PT./Time
(R&R 10/01 & 10/02)			STEVEN EDSALL		WILLOW CREEK/0700	WILLOW CREEK/1900
6. Control Operations/Work Assignments:						
<p>Task: Monitor and patrol division threats. Working south to north: Improve Denny Road and Jim Jam according to Rehab Plan. Utilize chippers to reduce piled vegetation. Backhaul supplies throughout the Division.</p> <p>Purpose: Keep fire within existing containment lines. Rehab fire suppression footprint to agency standards.</p> <p>End State: No fire growth west of Hwy 299 corridor minimizing impacts on local residents and commuting traffic. Return fire footprint to near normal.</p>						
7. Special Instructions:						
<p>**REMS 2 is located at Willow Creek**</p> <p>Note: The Denny Road is one way in and out and residents may still be at Dailey Ranch and Denny. Consult a REAF or ARCH before ground disturbance. Apply extra caution while traveling Denny road due to numerous blind corners, narrow roadway, and local public traffic. Medical Unit is seeing an increasing trend of poison oak cases. Ensure you are washing your skin thoroughly, change clothes daily, and utilize the laundry service at camp.</p> <p>** All new Branch 50 personnel should be cloned at ICP **</p>						
8. Division/Group Communication Summary						
Function	Channel	RX Frequency N/W	RX Tone/NAC	TX Frequency N/W	TX Tone/NAC	Mode
COMMAND	4	173.5000 N	107.2	165.8125 N	107.2	
COMMAND	5	173.6500 N	107.2	164.8125 N	107.2	
TACTICAL	11	169.5625 N	107.2	167.1875 N	107.2	
AIR TO GROUND	12	171.8625 N		171.8625 N		
AIR TO GROUND	13	171.0375 N		171.0375 N		
9. Prepared By (Resource Unit Leader)			Approved By (Planning Section Chief)		Date	Time
JESSICA VALDEZ			MISSY FORDER		10/01/2021	2000

Division/Group Assignment List (ICS 204 WF)
Controlled Unclassified Information//Basic

1. Incident Name:				3.			
MONUMENT				Branch:		Division/Group	
2. Operational Period: DAY				G/RR/NN/HH/DD			
Date/Time From: 10/02/2021 0700 SAT		Date/Time To: 10/02/2021 1900 SAT					
4. Operations Personnel							
OPERATIONS CHIEF		MARK JAMIESON		PLANNING OPERATIONS		DAVID WALKER CHAD COOK (T)	
FIELD OPERATIONS		MIKE DAVIS		BRANCH DIRECTOR		VICKY EDGE CORY DUTTON (T)	
DIVISION/GROUP SUPERVISOR				SAFETY OFFICER		TONY RIVERS; TOMMY HAWKINS DAVID STONE	
5. Resources Assigned this Period							
Strike Team / Task Force / Resource Designator		LWD	Leader	Number Persons	Drop Off PT./Time	Pick Up PT./Time	
UNSTAFFED							
6. Control Operations/Work Assignments:							
Task: Monitor respective divisions by air and ground resources.							
Purpose: Keep fire within the existing footprint.							
End state: Fire remains contained.							
7. Special Instructions:							
Consult a REAF or ARCH before ground disturbance.							
8. Division/Group Communication Summary							
Function	Channel	RX Frequency N/W	RX Tone/NAC	TX Frequency N/W	TX Tone/NAC	Mode	
COMMAND	4	173.5000 N	107.2	165.8125 N	107.2		
COMMAND	5	173.6500 N	107.2	164.8125 N	107.2		
TACTICAL	10	168.2500 N	107.2	168.2500 N	107.2		
AIR TO GROUND	12	171.8625 N		171.8625 N			
AIR TO GROUND	13	171.0375 N		171.0375 N			
9. Prepared By (Resource Unit Leader)			Approved By (Planning Section Chief)			Date	Time
JESSICA VALDEZ			MISSY FORDER			10/01/2021	2000

Controlled Unclassified Information/Basic

ICS 205

INCIDENT RADIO COMMUNICATIONS PLAN		Incident Name Monument Fire		Date/Time Prepared: 10/1/2021 1600		Operational Period Date/Time From: 10/02/21 0700 To: 10/03/21 0700					
Ch #	Function	Channel Name/Trunked Radio System Talkgroup	Assignment	RX Freq	N or W	RX Tone/NAC	TX Freq	N or W	TX Tone/NAC	Mode	Remarks
1	COMMAND	CMD 1	ALL DIVISIONS	173.8125 N		107.2	168.4750 N		107.2	A	Located on Weaver Bally
2	COMMAND	CMD 2	ALL DIVISIONS	171.5375 N		107.2	164.8625 N		107.2	A	Located on Hayfork Bally
3	COMMAND	CMD 3	ALL DIVISIONS	171.0875 N		107.2	164.6000 N		107.2	A	Located on Bully Chooop
4	COMMAND	CMD 4	ALL DIVISIONS	173.5000 N		107.2	165.8125 N		107.2	A	Located on Brush Mt.
5	COMMAND	CMD 5	ALL DIVISIONS	173.6500 N		107.2	164.8125 N		107.2	A	Located on Ironside Lookout
6	TACTICAL	TAC 6	ROAD CREW	168.0500 N		107.2	168.0500 N		107.2	A	
7	TACTICAL	TAC 7	DIV I	168.6000 N		107.2	168.6000 N		107.2	A	
8	TACTICAL	TAC 8	DIV W & Y	166.7250 N		107.2	166.7250 N		107.2	A	
9	TACTICAL	TAC 9	DIV LUJ & Z	166.7750 N		107.2	166.7750 N		107.2	A	
10	TACTICAL	TAC 10	DIV G	168.2500 N		107.2	168.2500 N		107.2	A	
11	TACTICAL	TAC 11	DIV K	169.5625 N		107.2	167.1875 N		107.2	A	
12	A/G COMMAND	A/G CMD	ALL DIVISIONS	171.8625 N		NONE	171.8625 N		NONE	A	Incident Air to Ground Command
13	A/G TACTICAL	A/G TAC	ALL DIVISIONS	171.0375 N		NONE	171.0375 N		NONE	A	Incident Air to Ground Tactical
14	IA - COMMAND	IA-CMD	ALL DIVISIONS	171.5750 N		NONE	165.0125 N		136.5	A	Shasta Forest Repeater (Tone 4)
15	CALCORD	CALCORD	ALL DIVISIONS	156.0750 N		156.7	156.0750 N		156.7	A	MEDIVAC Coordination (Tone 6)
16	GUARD	GUARD	ALL DIVISIONS	168.6250 N		NONE	168.6250 N		110.9	A	EMERGENCY HAILING OF AIRCRAFT

Ray H. [Signature] Com. 10/1/21

Incident Location: Shasta - Trinity National Forest
County/State CALIFORNIA

Lat/Long

5. Prepared by (Communications Unit)

The convention calls for frequency lists to show four digits after the decimal place, followed by either an "N" or a "W", depending on whether the frequency is narrow or wide band. Mode refers to either "A" or "D" indicating analog or digital (Project 25).

Controlled Unclassified Information/Basic

ICS 205

INCIDENT RADIO COMMUNICATIONS PLAN		Incident Name Monument Fire - IA		Date/Time Prepared: 10/1/2021 1600		Operational Period Date/Time From: 10/02/21 0700 To: 10/03/21 0700			
Ch #	Function	Channel Name/Trunked Radio System Talkgroup	Assignment	RX Freq N or W	RX Tone/NAC	TX Freq N or W	Tx Tone/NAC	Mode	Remarks
1		SHF - R	ALL DIVISIONS	171.5750 N	NONE	165.0125 N	OST	A	Shasta Forest Repeater (Tone 4,5,6 & 9)
2		SERV - R	ALL DIVISIONS	171.5000 N	NONE	164.8250 N	OST	A	Shasta Service Net (Tone 4 & 6)
3		SHU - L	ALL DIVISIONS	151.1600 N	NONE	159.2700 N	OST	A	CalFire Shasta Command (Tone 3 & 7)
4		SRF - R	ALL DIVISIONS	172.3750 N	NONE	164.1750 N	OST	A	Six Rivers Forest Repeater (Tone 5,6 & 13)
5	TACTICAL	NIFC T2	NIFC T2	168.2000 N	NONE	168.2000 N	NONE	A	I/A Tactical
6	TACTICAL	RS TAC 4	RS TAC 4	166.5500 N	NONE	166.5500 N	NONE	A	I/A Tactical
7	TACTICAL	RS TAC 5	RS TAC 5	167.1125 N	NONE	167.1125 N	NONE	A	I/A Tactical
8	TACTICAL	CDF T11	ALL DIVISIONS	151.4450 N	192.8	151.4450 N	192.8	A	I/A Tactical (Tone 16)
9	COMMAND	XTR - R	ALL DIVISIONS	154.7850 N	NONE	158.7600 N	NONE	A	Trinity County Command (Tone 10 & 13)
10		MON CM2	ALL DIVISIONS	171.5375 N	107.2	164.8625 N	107.2	A	Monument Hayfork Bally (Tone 10)
11		MON CM4	ALL DIVISIONS	173.5000 N	107.2	165.8125 N	107.2	A	Monument Brush Mountain (Tone 10)
12	A/G TACTICAL	A/G TAC	ALL DIVISIONS	171.0375 N	NONE	171.0375 N	NONE	A	Air to Ground Tactical
13	IA A/G SECONDARY	AG08 SEC	ALL DIVISIONS	166.8750 N	NONE	166.8750 N	NONE	A	Initial Attack Air/Ground Secondary
14	IA A/G PRIMARY	AG43 PRI	ALL DIVISIONS	167.6000 N	NONE	167.6000 N	NONE	A	Initial Attack Air/Ground Primary
15	CALCORD	CALCORD	ALL DIVISIONS	156.0750 N	156.7	156.0750 N	156.7	A	MEDIVAC Coordination (Tone 6)
16	GUARD	GUARD	ALL DIVISIONS	168.6250 N	NONE	168.6250 N	110.9	A	Emergency (Tone 1)

Prepared by [Signature] Com. 10/1/21

Incident Location: Shasta - Trinity National Forest
County/State CALIFORNIA

Lat/Long

The convention calls for frequency lists to show four digits after the decimal place, followed by either an "N" or a "W", depending on whether the frequency is narrow or wide band. Mode refers to either "A" or "D" indicating analog or digital (Project 25).


MEDICAL PLAN (ICS 206 WF)

Controlled Unclassified Information//Basic

1. Incident/Project Name			2. Operational Period				
Monument/Knob Fire			10/2-3/2021 0700-0700				
3. Medical Aid Stations							
Medical Aid Stations	Location			Advanced Life Support (ALS)			
				Yes	No		
Frontline Medical	Weaverville Base - 230 Washington St, Weaverville, CA 96093			X			
Frontline Medical	Hayfork Base – 6000 Highway 3, Hayfork CA 96041			X			
Adventure Medics	Willow Creek Base			X			
4. Ambulance Services							
Name	Location		Phone	Advanced Life Support (ALS)			
				Yes	No		
Ambulance 3 (Madison) (LWD 10/4, can crew swap)	Weaverville/DP121		415-755-5248	X			
Ambulance 4 (Mad River Arcata) (local resource crew swap)	Willow Creek/DP201		209-985-8317	X			
Ambulance 5 (Wilderness Medics) (LWD 10/5, crew swap)	Hayfork		312-451-9674	X			
Ambulance 104 (King American) (local resource crew swap)	Weaverville		208-534-8065	X			
E-858 REMS 2 (LWD 10/6)	Willow Creek/DP 213		Steve Herrera 908-209-0433	X			
E-1080 REMS 1 (LWD 10/15)	Weaverville/DP 121		Ray Storm 415-637-0591	X			
4. Air Ambulance Services							
Name	Location			Advanced Life Support (ALS)			
				Yes	No		
	For all resources call ECC 530-225-2411						
Reach	Redding			X			
PHI	Redding			X			
CHP H-14, 16 (Hoist Day)	Redding			X			
Cal Fire H-102	Kneeland, Day Only				X		
Guard 820 (280' hoist cable)	Redding			X			
5. Hospitals							
Name & Address	GPS Datum – WGS 84		Air Travel Time	Phone	Helipad		Level of Care
					Yes	No	
Mercy Medical Hospital 2175 Rosaline Ave Redding, CA 96001	Lat:	40 35.60' N	25 min	(530) 225-7201	X	Level 2 Trauma	
	Long:	122 23.34' W					
Shasta Regional Hospital 1100 Butte St Redding, CA 96001	Lat:	40 35.10' N	25 min	(530) 244-5353	X	Level 3 Trauma	
	Long:	122 23.2' W					
Trinity Hospital 60 Easter Ave Weaverville, CA 96093	Lat:	40 44.17'	N/A	(530) 623-5541	X	Level 4 Trauma	
	Long:	122 56.22'					
UC Davis Medical Center 2315 Stockton Blvd Sacramento, CA 95817	Lat:	38°33.32' N	1 hr	(916) 703-6576	X	Level 1 Trauma, Burn Center	
	Long:	121°27.35' W					
St Joseph Medical Center 2700 Dolbeer St Eureka CA 95501	Lat:	40°47.03' N	20 min	(707) 269-4250	X	Level 3 Trauma	
	Long:	124°08.80' W					
Mad River Community Hospital 3800 James Rd Arcata, CA 95521	Lat:	40°53.72' N	20 min	(707) 826-8264 Extension #1	X	Level 4 Trauma	
	Long:	124°05.45' W					

MEDICAL PLAN (ICS 206 WF)

Controlled Unclassified Information//Basic

6. Division Branch Group	Area Location Capability			
Branch 10 Div L Div U	EMS Responders & Capability:	Kari Tomlinson EMPF 503-515-8530		
	EMS Responders & Capability:	Prescott Widly EMTF 714-336-2767 Amber Bowlds 707-572-6531		
Branch 40 Div W Div Y	EMS Responders & Capability:	Brian Weatherford EMPF 918-752-9390		
	Approved Helispot:	H30	Hayfork airport	
Div Z	EMS Responders & Capability:	Brian Bair EMPF 509-366-6816		
	Approved Helispot:	H100		
Div I	EMS Responders & Capability:	Amber Clifton EMTF 360-303-0152		
	Approved Helispot:	H90	H95	H100 H105
Div K	EMS Responders & Capability:	Jacob Buchert EMTF 480-627-9213		
	Approved Helispot:	H10		
Hayfork	EMS Responders & Capability:	Dustin Hollingsworth EMPF 775-742-2263 Brittany Chiapetti EMTF 505-339-0767		
	Approved Helispot:	H10		
Weaverville	EMS Responders & Capability:	Frontline - Kathy Branson RN, Rick Johnson Paramedic		
	Approved Helispot:	Hayfork Airport		
Willow Creek	EMS Responders & Capability:	Jolson Peterson MEDL(t) 276-696-9767 Frontline – Sara Fisher AEMT, Kevin Lancaster RN		
	Approved Helispot:	Weaverville Airport		
ICP	EMS Responders & Capability:	Maggie Dugan MEDL 970-765-4983 Adventure Medics Abrielle Meyer, EMT, Scott Fleming EMTF		
	Approved Helispot:	Helibase		
EMS Responders & Capability:	Seth Kirk MEDL EMPF, Nick Arnett MEDL(t) EMTF			
8. Prepared By (Medical Unit Leader)	9. Date/Time	10. Reviewed By (Safety Officer)		
Seth Kirk, MEDL, Nick Arnett MEDL(t)	10/1/2021 1900			
			10/1/2021 1900	

MEDICAL PLAN (ICS 206 WF)

Controlled Unclassified Information//Basic

Hospital Ground Travel Times


Division	Redding – Mercy or Shasta	Trinity, Weaverville	UC Davis, Sacramento	St. Joseph, Eureka
L/U	65 miles/1 hour 35 minutes	22 miles/45 minutes	230 miles/4 hours	106 miles/2 hours 25 minutes
W	64 miles/1 hour 25 minutes	33 miles/45 minutes	213 miles/3 hours 40 minutes	105 miles/2 hours 25 minutes
Y	72 miles/1 hour 35 minutes	41 miles/1 hour	222 miles/4 hours	114 miles/2 hours 40 minutes
Z	83 miles/2 hours	53 miles/1 hour 25 minutes	233 miles/4 hours 15 minutes	92 miles/2 hours 30 minutes
I	99 miles/2 hours 15 minutes	64 miles/1 hour 45 minutes	273 miles/5 hours	76 miles/2 hours
K	110 miles/2 hours 40 minutes	64 miles/1 hour 45 minutes	273 miles/5 hours	76 miles/2 hours
Hayfork	62 miles/1 hour 20 minutes	31 miles/45 minutes	212 miles/3 hours 40 minutes	104 miles/2 hours 25 minutes
Weaverville	44 miles/55 minutes	1 mile/3 minutes	209 miles/3 hours 15 minutes	104 miles/2 hours 10 minutes
Willow Creek	100 miles/2 hours 5 minutes	56 miles/1 hour 10 minutes	265 miles/4 hours 40 minutes	49 miles/1 hour
ICP	4 miles/8 minutes	46 miles/55 minutes	164 miles/2 hours 25 minutes	150 miles/3 hours 5 minutes

Medical Incident (8-Line) IC Work Flow:

- Take charge of the scene – inform the Division Supervisor and Communications that you are the IWI IC and establish radio communications (frequencies, channels). Identify the emergency name – Division A Medical, etc.
- Assign or begin patient assessment using Medical Incident Report (8-Line) and first aid. Request additional medical resources on division/branch or across incident. Transmit Medical Incident Report patient information to Communications.
- Determine patient transportation through consultation with line medical personnel and Medical Unit Leader. Consider transportation time, risk to personnel, destination facility and available operational resources. If air transport is chosen, implement the plan for alternative transportation in the event aircraft cannot complete the mission. Order transportation resources through Communications as early as possible.
- Notify Communications as resources arrive and any patient status changes. Names of injured or deceased individuals will not be transmitted on the radio.
- Initiate documentation for future investigation; if a line safety officer is available, assign them to lead documentation. Do not move deceased individuals, gear, or personal effects except to accomplish rescue work or protect the safety of others. Obtain written documentation of witnesses. The Unit Log, ICS 214, may be used for the initial documentation, but a subsequent narrative will be required.
- As appropriate, conduct an After-Action Review to determine successes, areas to improve and lessons learned.

HEALTH AND SAFETY MESSAGE

“We don’t plan on luck to be safe, we plan on good risk management and good decisions”....the Red Team

INCIDENT: Monument Fire	DATE: October 2 nd , 2021
Major Hazards and Risks: Dehydration, Personal Hygiene, Back Haul Operations,	
<p>Dehydration: There have been reports of resource dehydration, both in the field and at ICP. Anyone can become dehydrated, but older adults are more susceptible. Mild dehydration can be reversed by increasing your fluid intake. The best practice is not to become dehydrated in the first place. Make sure you are taking in enough fluids, optimally more water and less caffeinated drinks, coffee, etc.</p> <p>Hygiene: So far we have had very little camp crud. This is a trend we want to continue. Make sure to wash your hands after using the restroom and before eating. If you have any symptoms of sickness, please seek medical attention immediately. Covid 19 mitigations measures are being utilized on this incident. The same measures used to prevent the spread of Covid 19 are the same ones we have used for years to prevent the spread of camp crud. Let’s continue to practice good personal hygiene.</p> <p>Back Haul Operations: During back haul operations, heavy lifting, twisting the spine, and lifting from the ground can cause lower back strain or injuries. Safe lifting practices include tactics such as keeping the item close to the chest and avoiding twisting the upper body while lifting. Make sure you are using your legs and keep your back straight as you raise up with the objects.</p>	
<p>IF you See Something, SAY Something!</p> <div style="text-align: center;">  </div>	<p style="text-align: center;">Life First</p> <ul style="list-style-type: none"> • Everyone goes home <ul style="list-style-type: none"> - Safely after every assignment • Risk Management <ul style="list-style-type: none"> - Eliminate unnecessary exposure - Do not engage without the greatest margin of safety - Assure a high probability of success - Make sure risk is commensurate with values threatened

Red Team Safety Officers: Tony Rivers, Tommy Hawkins, Dave Stone

1. INCIDENT NAME:		2. OPS PERIOD DATE:		START TIME:	END TIME:	SUNRISE	SUNSET
Monument		10/02/21		0900	1930	0712	1856

3. REMARKS and RISK MITIGATIONS:	4. READY ALERT AIRCRAFT:	5. TFR # 1/4688
All missions will be analyzed in terms of hazards and risks. Insure to brief for all IA missions to include new frequencies, ground contacts and other aircraft. Aerial Hazard – Wires across Hwy299 and river corridor through the fire. High level to low level recon of each new LZ/Dip site	IA 216GH Hoist at RDD See Medical Plan	Surface/10,000 AGL Freq: 126.275

6. PERSONNEL	NAME	PHONE #	7. FREQUENCIES	AM	FM	8. FIXED-WING
AOBD	John Mason	865-336-6664	A/A (Fixed/TFR)	126.2750		Air Attack: N249CP(303) – Redding
ASGS	Bart Kicklighter	828-460-6559	A/A Rotor	123.7750		Lead Planes/Airtankers - Order through Air Attack If air attack is not up---order through Helibase.
ATGS (Redding)	Dave Robinson	928-606-2694	Air Tactics - R5		169.7250	Redding Airport(RDD) 40° 30.354'N x 122° 18.002'W
HEBM (Willow HB)	Ryan Borgman	720-296-6118	A/G Command		171.8625	Willow Creek Helibase 40° 57.084'N x 123° 38.256'W
Redding Dispatch - Aircraft	Laurry/Joni/Shae	530-226-2400	A/G Tactical		171.0375	Weaverville Airport(O54) 40°44.878'N x 122°55.329'W
6Rivers Dispatch	Main	707-441-3644	DECK (Willow Creek)		168.3500	Benton Airfield(O85) 40° 34.420'N x 122° 24.440'W
Redding ATB	Kelly Mathis	530-226-2795	CALCORD-Medical		156.0750 Tone 156.7	COSTS: 2021.monument.finance@firenet.gov
			AIRGUARD (emergency only)		168.6250 TX Tone 110.9	HB email: wilowhelibase2021@gmail.com Incident Job Code: Monument Fire – P5N7GJ (0514)

9.HELICOPTERS

FAA N#	T Y	MAKE/ MODEL	BASE	AVAIL	START	REMARKS	FAA N#	T Y	MAKE/ MODEL	BASE	AVAIL	START	REMARKS
H-520 (H-FHQB)	2	205A++	Willow Creek	0800	0900	Bucket / Rappel	350TA	3	AS350B3	Redding (O85)	0800	0900	Recon/PSD
216GH	2	205A-1	Willow Creek	0800	0900	Bucket / IA							

Monument Fire

Infectious Disease Procedures

HYGIENE AND PREVENTION

Good hygiene and social practices are key to maintaining a healthy workforce and keeping crews deployed and working at full efficiency during the 2021 wildland fire season. These practices can offer significant protection from a host of infectious diseases, common to communal living and working environments like wildland fire.

- Frequently wash hands with soap and water
- Liberally and regularly use hand sanitizer if soap & water unavailable
- Physically distance, at least 6 feet apart, whenever possible
- Facial coverings/masks should be always utilized when inside (yurts, vehicles, tents, structures) and when physical distancing is not possible outside
- Frequently clean and sanitize high touch or common surfaces like doorknobs, vehicle interior surfaces, desktops, etc.
- Avoid sharing personal items such as protective gear, utensils, food, and tools

DAILY SCREENING QUESTIONS FOR POTENTIAL COVID

Every day, ask yourself, "Self, today or in the past 24 hours, have I had any of the following symptoms?"

- Cough more than expected?
- Shortness of breath or difficulty breathing?
- Fever? Chills?
- Muscle pain, outside your normal for firefighting?
- Sore throat?
- New loss of taste or smell?
- Fatigue, outside your normal for firefighting?
- Headache, outside your normal for firefighting?
- Congestion or runny nose, outside your normal for firefighting?
- Nausea or vomiting?
- Diarrhea?

If you answered "YES" to any of the above questions,

- ☑ Mask up and maintain social distancing
- ☑ Contact (or have your supervisor contact) Covid coordinator Seth Kirk at 479-640-2670.

Help stop the spread of COVID-19

DO YOU HAVE ANY OF THESE SYMPTOMS?

Fever, Chills, Cough, Shortness of Breath, Muscle Pain, Sore Throat or Loss of Taste or Smell, Positive test for COVID 19?

DO NOT ENTER THE ICP OR CAMPS

- Employee notify supervisor of presumed or confirmed COVID-19 Symptoms
- Supervisors Notify Seth Kirk at 479-640-2670 or Medical unit if not available
- Isolation as necessary do not allow potential infected employees to interact with others maintain 6 foot spacing and place mask on patient until evaluated.
- IMT will notify and coordinate with COVID Advisor, and Public Health Department.

The following testing location is available to all Monument Personnel

USDA FOREST SERVICE RAPID TESTING WITH COVID CLINIC



Use the QR code to begin registration for testing.

Or enter <https://mobile.covidclinic.org/USDA-Forest-Service/> into your web browser. The test is FREE.

1. Fill out PATIENTINFORMATION form.
2. Click **NEXT**
3. Test results will be shared with McFar and Tst@usda.gov. This autofill's.
4. Click on check box authorizing disclosure of test results.
5. Sign using auto generated pen option. This gives consent for test results, privacy policy, and Terms of Service.
6. Click **NEXT**
7. Click on the check box agree to Terms and Conditions and Privacy Policy.
8. Click on **PLACE ORDER**
9. You will receive an e-mail with an order number. Take the order number to the testing station and provide to the attendant You do not need to make an appointment. USE the Left Lane

Your COVID Clinic Testing location is:

Redding Clinic, 1055 Dana Drive, Redding, CA 96003

Hours of Operation: Monday- Saturday: 0730- 1700 (7:30 a.m.- 5:00 p.m). Sunday: 0800- 1600 (8:00 a.m. - 4:00 p.m)

After you have finished registering for your test, check your email to confirm that you have successfully registered and retrieve/save your Order Number.

Upon your arrival at the Redding, CA clinic- wear a mask at all times and have your order number readily available.

We look forward to seeing you and thank you for doing your part to keep your community safe.

Please note that only positive antigen test will have a RT-PCR Test performed if in doubt about any of these symptoms, consult Medical Personnel.

SLEEVES UP

TO HELP US DEFEAT THE PANDEMIC

Important COVID Vaccination Timelines

COVID-19 vaccines are safe, effective, and are saving lives. To help us defeat the pandemic, **all USDA employees must be fully vaccinated no later than **NOVEMBER 22, 2021.****

PROOF OF VACCINATION STATUS WILL BE REQUIRED OF EMPLOYEES

Vaccination dose deadlines to ensure employees are two weeks from last dose and thus fully vaccinated by the November 22nd deadline:


OCTOBER 11: First dose deadline (Moderna COVID-19 vaccine)

OCTOBER 18: First dose deadline (Pfizer COVID-19 vaccine)

NOVEMBER 8: Second dose deadline (Moderna and Pfizer vaccine)

NOVEMBER 8: First (only) dose deadline (Johnson and Johnson COVID-19 vaccine)

NOVEMBER 22: Federal employees must be fully vaccinated



Reasonable Accommodations

To submit a request for a medical or religious accommodation related to the vaccination requirement, refer to the 9/22/21 HRM email sent to all employees and visit the HRM Reasonable Accommodations website:

<http://fsweb.wo.fs.fed.us/hrm/reasonable-accommodations/index.php#two>

Region 5 Medical Reasonable Accommodation contact: Margaret Goods (margaret.goods@usda.gov)

Religious Accommodation contact: Francesca Ramunda (francesca.ramunda@usda.gov)

Additional Information:

<https://www.saferfederalworkforce.gov/faq>, vaccination FAQs, leave, and other topics.



Monument Fire Information

Phone: 530-628-0039

Email: 2021.monument@firenet.gov

InciWeb: <https://inciweb.nwcg.gov/incident/7750/>

Facebook: <https://facebook.com/ShastaTrinityNF>

Twitter: @ShastaTrinityNF

We need your photos and videos!


Help us tell your story.

Scan the QR code to email or text
your photos and videos.

**Tip: turn your phone horizontally when taking videos.
Those are great for story pieces and social media
posts!*



Email: 2021.monument@firenet.gov



Text: 715-490-1577

Human Resource Message


“Personal Boundaries.”

Personal boundaries are developed through our attitudes, beliefs, and thoughts as well as from family, religion and society. Do you know your personal boundaries? Do you need personal space? What is your comfort level in describing your boundaries to others?

Some guidelines to follow:

- (1) respect each other's requests for personal space,
- (2) listen closely to each other's needs, and
- (3) know when to communicate your own needs to others.

One of these
is a square
and one is not.
which one
is the square?



If you are having trouble telling which one of the figures is the square, it might be time for a visit to the Human Resource Specialist.

Human Resource
Specialist
Karen Hartman
801-368-3493

MONUMENT FIRE - Finance Process

If you need assistance, please call:

- **General Finance Questions** - (425) 500-9466
- **Equipment** - (425) 500-9475
- **Personnel** - (425) 500-9470

All timekeeping is being done by the Finance Unit located at the Holiday Inn in Redding (1900 Hilltop Dr.)

Please email all **Crew Time Reports** (CTR's) and **Shift tickets** (ST) to the Monument inbox.

2021.monument.finance@firenet.gov

Use the following format on the **email subject line**:

(Example: TIME/O-200/SBear/Safety)

If you are unable to submit CTR's and ST's electronically, please drop them at the Information or PIO Unit located at each camp or in the box in Finance at ICP.

Those on Monument Branch 50, please ensure that you are using the Monument email address listed above and no longer send your time to the Knob email.

Email all documents that pertain to your assignment:

Agency Overhead	Agency ADs / EFFs	VIPR Resources	Contract / Agency Crews	Cooperators
Resource Order Signed Crew Time Reports (CTRs)	Resource Order Casual Hire Form Signed CTRs	Resource Order VIPR Agreement Schedule of Items Inspections Signed Shift Tickets	Resource Order Manifest Agreement / Contract Schedule of Items Inspections Signed CTRs	Resource Order Agreement Signed Shift Tickets / Signed CTRs

COMP/CLAIMS Process

(501) 246-6277 (Diane) or (213) 431-4035 (Alice)

Injuries: For federal employees and cooperators, if you are injured, please contact the COMP for the Authorization for Treatment (CA-16). *We can issue the form directly to the hospital or clinic.* The employee or supervisor should contact COMP/CLAIM as soon as possible.

Replacement or Accidents: For claims there are different forms needed based on the circumstances of the property loss or damage. Please contact COMP/CLAIM first to find out which forms are appropriate for your situation, and what additional information might be needed. This will expedite the process. Pictures are required for some situations.

Unserviceable items must be turned into COMP if you are unable to replace at Supply. If items are lost or damaged on the fire line, the fire suppression module must provide a copy of the module's standard inventory with the documentation (OF-289) of broken or unserviceable items.

Motor Vehicle Accident	Property Loss or Damage* <i>of items that cannot be replaced in Supply</i>
SF-91, Motor Vehicle Accident SF-94 Witness Statement (if app photos)	Modified OF-289 (2 pages) <i>(ICS-213 form, replacement cost estimate, photos, resource order, police report if applicable and other supporting documentation)</i>

***Claims for Employees privately owned items** - *Privately owned items must be processed through your home unit. COMP can assist in some situations. You will need to complete form AD-382 or DI-570.*

All potential claims for or against the government by private parties must be referred to COMP/CLAIM unit.

Monument Fire Incident Training Program
A TNSP is assigned to this incident and will be performing the majority of duties “virtually”.

To receive documented credit for your assignment, scan the QR Code or click on the link below to access and complete the Trainee Registration Form. Once registered you will receive additional instructions via text. For training related questions, call Jim Mitchell (TNSP) at 619-247-9396 or email jim_mitchell@fws.gov



[Monument Fire - Incident Trainee Registration Form](#)

**PLEASE CONTACT THE TRAINING SPECIALIST ONE
DAY PRIOR TO DEMOB TO BEGIN CLOSE-OUT
PROCESS**

How to get a Crew Swap or an Extension

First, for both:

1. Talk to your DIVS to get approval.
2. Talk to your Home Unit Supervisor to get approval.
3. Obtain a crew swap or extension request form.
 - a. Ask your DIVS if they have one.
 - b. Visit one of the trailers at camp and have someone print one
 - i. available on teams General > Public Files > Forms_Evals_CTRs_Extensions_CrewSwaps
 - c. Scan the QR code on the front of the IAP
 - d. Email 2021.monument.checkin@firenet.gov and ask for one

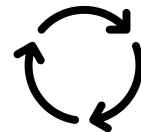
For Extensions

4. Fill out section A of the Extension Request Form.
5. Have your DIVS sign section B
6. In section C, Fill in the length of the extension. If you are taking R&R days, include those dates.
7. In section D, have your home unit supervisor's signature before submitting the request form. It WILL be sent back if that line is blank. If your supervisor isn't available to sign, a phone call or email is acceptable. Write something like "[supervisor's name] approval via phone [supervisor's phone number]."
8. Have your incident supervisor sign on line 2



For Crew Swaps

9. See Step 3 to obtain the Crew Swap Form
10. Fill out the "Section 7 Message" of the form. Be sure to include:
 - a. The names of all the outgoing personnel
 - b. The names of all the incoming personnel
 - i. Include phone numbers and which person will be the new leader (if relevant).
11. Get your DIVS' signature in section 8
12. Submit the Crew Swap and Extension forms to 2021.monument.checkin@firenet.gov



If you have questions call: 425-500-9464 or email us at
2021.monument.checkin@firenet.gov

Do not leave a message if no one answers the phone, the voice mail is not checked.

Monument Fire Demob Unit

Demob Day Approaching?

CHECK-IN/DEMOB HOURS OF OPERATION: 0630-2000

936-488-1231 or 859-556-1572 or email:

2021.monument.demob@firenet.gov

1. Ensure that your supervisor has released you from the incident at least 24 hours in advance.
(Supervisors: Use the Demob QR code that was provided to you to release resources)
2. Contact FINANCE 24 hours prior to give them a heads-up you are departing:
Phone: 425-500-9470
3. Turn in any outstanding CTRs/Shift Tickets. Make sure they are SIGNED.
4. Confirm there is no missing financial documentation. (See Finance Page for full information)

Need Air Travel to get Home?

IF YOUR RETURN METHOD OF TRAVEL IS BY AIR, CONTACT DMOB AT LEAST 72-HOURS BEFORE DEMOB DAY

Email: Include Gender, Date of Birth, Departure & Final Destination Airport, city for Rental Car Return, your email and phone number to: 2021.monument.demob@firenet.gov

AIR TRAVEL PHONE: 936-488-1231 or 859-556-1572

Extensions and Crew Swaps

1. Talk to your Division Supervisor to get form and approval.
2. Call the **Crew Swap/Extensions phone 425-500-9464** to virtually arrange a crew swap.
3. Completed Extension approval form is required to change last work day.

4. Email: 2021.monument.checkin@firenet.gov

Monument Demob Instructions

On your Demob Day

STEP 1

Ensure that your supervisor has released you from the incident at least 24 hours in advance.

STEP 2

SUPPLY – Return gear and supplies.

- If nothing to turn in, contact supply to clear you. – **334-604-1846 (Supply)**.

COMMUNICATIONS – Return communications equipment

- If nothing to turn in, let demob know and they will verify your clearance

GROUND SUPPORT – Return pool NERV rentals, receive an inspection, etc.

- Be sure to get inspected BEFORE going through weed wash.
- Reminder: All vehicles which have been off-road must go thru weed wash in Junction City or Hayfork. After Saturday 10/2 the only weed wash will be Junction City so you MUST weed wash there.
- If you have no business with GS, Demob will clear you – **803-360-6956 (Ground Support)**.

STEP 3

FINANCE – To finalize your finance paperwork, do the following:

- Please call 425-500-9470 to initiate your final OF-288 or OF-286.
 - Virtual Demob, please email your final CTR/ST noting Final CTR/ST in the subject line of the email, please include your cell phone number. Monument Finance email – 2021.monument.finance@firenet.gov
 - In-Person Demob: If you are unable to do a virtual demob, please arrange for an in person demob at the Redding ICP. *Please keep your hard copy CTRs/STs to be turned in in-person.*

You need your final, signed OF-288 Time Report or OF-286 Invoice BEFORE starting travel.

STEP 4

Contact DMOB at 936-488-1231 or 859-556-1572 and DMOB will verify that you have completed check-out. Be prepared to talk about your actual departure date and time, your anticipated arrival date and time, and where you will be staying if travel includes overnight stops away from fire camp.

You must complete all four steps to be released in IROC.

CHECK-IN/DEMOB HOURS OF OPERATION: 0630-2000

DMOB LIST

10/02/2021

CREWS

C-176 0000 (HC2) JD FORESTRY 176

EQUIPMENT

E-72 (WTS1) NORTHSTATE 72

E-429 (MAST) HACKER MACHINES 429

E-430 (MAST) BLACK RANGE

E-911 (ENG4) WY-MRF E492

E-973 (ENG5) ENGINE - T5 - HI COUNTRY

E-974 (ENG4) ENGINE - T4 – NATIONAL

OVERHEAD

O-1513 1700 (SOF2) BAXLEY, ASHLEY DEREK

10/03/2021

OVERHEAD

O-1522.29 (PSC1) FORDER, MELISSA

O-1522.69 (GSUL) JOHNSON, ROBERT A

O-1522.64 (LSC1) REVELS, CHRISTOPHER C

O-1457 (FDUL) HOLT, JAMES ALTON

10/04/2021

EQUIPMENT

E-32 (MAST) EVANS RIGHT OF 32

E-100 (EMTF) WALKER, JERAMIE

E-101 (EMTF) CHIAPETTI, BRITTANY

E-174 (ENG5) MONTROSE HELL FIGHTERS

E-177 (ENG6) J3 CONTRACTING 177

E-574 (FT3) FUEL SOURCE LLC - FUEL

E-706 (AMBU) MADISON AMBULANCE 3

E-938 (GWT3) DUDLEYS' EXCAVATING

E-950 (ENG6) TWFS-E3

OVERHEAD

O-966 (FAL2) MUNK, ZAKARY

O-1413 (SECM) SCHUE, RICHARD

O-1061 (HEQB) MOYLAN, TYLER

O-1460 (PIOF) OBER, MICHAEL R

O-1522.3 (LOFR) PARKER, DAVID MICHAEL

10/05/2021

EQUIPMENT

E-629 (DOZ2) PVT ROWBERRY

E-831 (CHIP) BIG BARK 831

OVERHEAD

O-1283 (SMOD) MODULE - SUPPRESSION -

O-1424 (SEC2) YELLE, SANDRA THERESA

O-1506 (PIOF) MILLER, KELLY SUSANNE

10/06/2021

OVERHEAD

O-1522.4 (LOFR) STEVENS, PAUL KING

EQUIPMENT

E-34 (WTT2) TITUS ENTERPRISES 34

WEAVERVILLE CAMP

Kitchen Hours: Breakfast 0500-1000, Diner 1700-2200

Shower Hours: 0500-1200, 1400-2200

Laundry Hours: 0600-1200; 1600-2200

Sleepers: Lee Fong Park, 101 Lorenz St, Weaverville

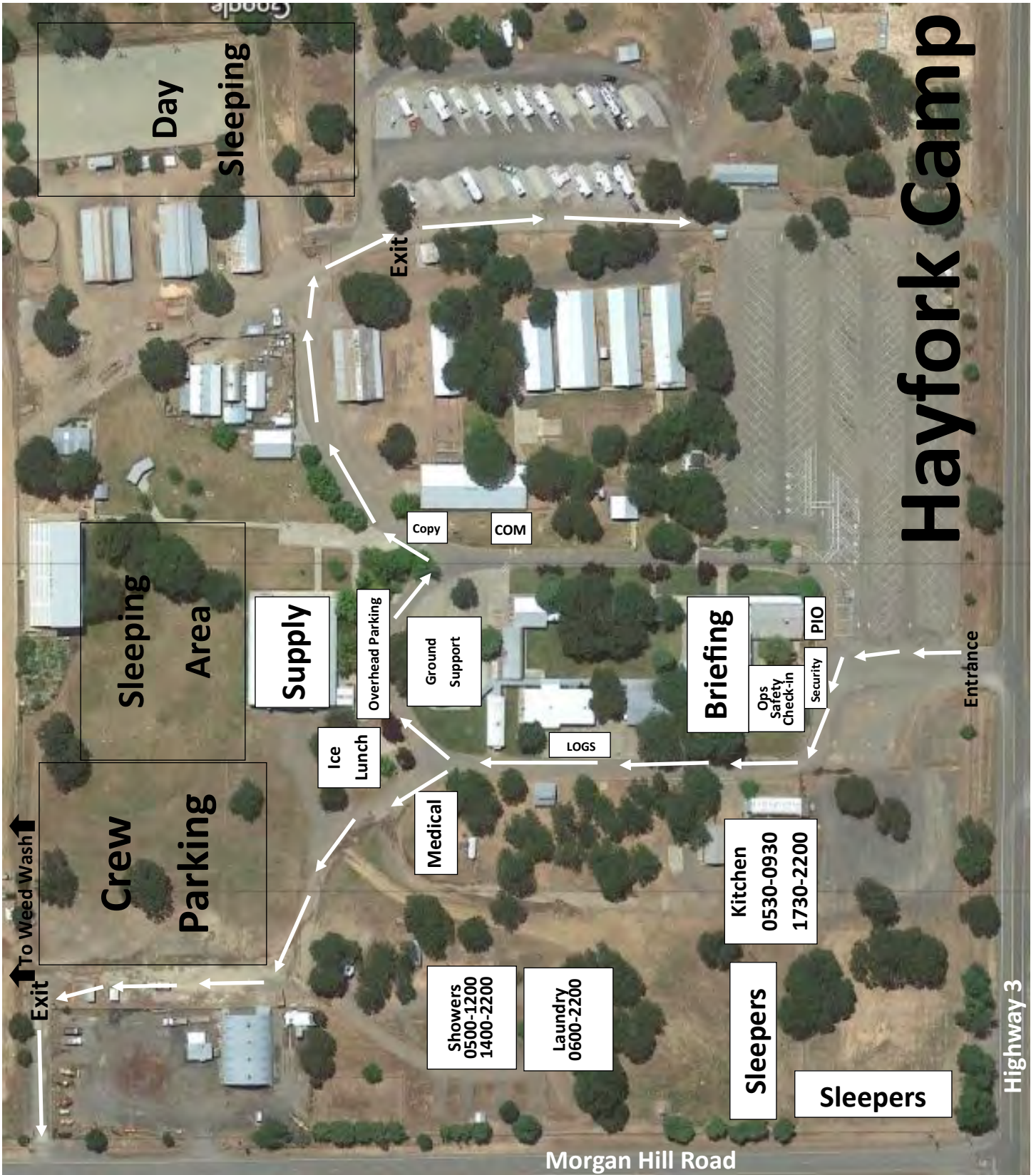
Junction City: Fuel, Ground Support, Saw Shop: Hours
0600-2200

Supply: Hours 0600-2130



Willow Creek Camp





Hayfork Camp

UNIT LOG	1. Incident Name	2. Date Prepared	3. Time Prepared
	4. Unit Name/Designators	5. Unit Leader (Name and Position)	6. Operational Period
7. Personnel Roster Assigned			
Name	ICS Position	Home Base	
8. Activity Log			
Time	Major Events		
9. Prepared by (Name and Position)			

Medical Incident Report

FOR A NON-EMERGENCY INCIDENT, WORK THROUGH CHAIN OF COMMAND TO REPORT AND TRANSPORT INJURED PERSONNEL AS NECESSARY.

FOR A MEDICAL EMERGENCY: IDENTIFY ON SCENE INCIDENT COMMANDER BY NAME AND POSITION AND ANNOUNCE "MEDICAL EMERGENCY" TO INITIATE RESPONSE FROM IMT COMMUNICATIONS/DISPATCH.

Use the following items to communicate situation to communications/dispatch.

1. CONTACT COMMUNICATIONS / DISPATCH (**Verify correct frequency prior to starting report**)
Ex: "Communications, Div. Alpha. Stand-by for Emergency Traffic."
2. INCIDENT STATUS: *Provide incident summary (including number of patients) and command structure.*
Ex: "Communications, I have a Red priority patient, unconscious, struck by a falling tree. Requesting air ambulance to Forest Road 1 at (Lat./Long.) This will be the Trout Meadow Medical, IC is TFLD Jones. EMT Smith is providing medical care."

Severity of Emergency / Transport Priority	<input type="checkbox"/> RED / PRIORITY 1 Life or limb threatening injury or illness. Evacuation need is IMMEDIATE <i>Ex: Unconscious, difficulty breathing, bleeding severely, 2^o – 3^o burns more than 4 palm sizes, heat stroke, disoriented.</i> <input type="checkbox"/> YELLOW / PRIORITY 2 Serious Injury or illness. Evacuation may be DELAYED if necessary. <i>Ex: Significant trauma, unable to walk, 2^o – 3^o burns not more than 1-3 palm sizes.</i> <input type="checkbox"/> GREEN / PRIORITY 3 Minor Injury or illness. Non-Emergency transport <i>Ex: Sprains, strains, minor heat-related illness.</i>	
Nature of Injury or Illness & Mechanism of Injury		<i>Brief Summary of Injury or Illness (Ex: Unconscious, Struck by Falling Tree)</i>
Transport Request		<i>Air Ambulance / Short Haul/Hoist Ground Ambulance / Other</i>
Patient Location		<i>Descriptive Location & Lat. / Long. (WGS84)</i>
Incident Name		<i>Geographic Name + "Medical" (Ex: Trout Meadow Medical)</i>
On-Scene Incident Commander		<i>Name of on-scene IC of Incident within an Incident (Ex: TFLD Jones)</i>
Patient Care		<i>Name of Care Provider (Ex: EMT Smith)</i>

3. INITIAL PATIENT ASSESSMENT: *Complete this section for each patient as applicable (start with the most severe patient)*

Patient Assessment: See IRPG page 106

Treatment:

4. TRANSPORT PLAN:

Evacuation Location (if different): *(Descriptive Location (drop point, intersection, etc.) or Lat. / Long.)* Patient's ETA to Evacuation Location:

Helispot / Extraction Site Size and Hazards:

5. ADDITIONAL RESOURCES / EQUIPMENT NEEDS:

Example: Paramedic/EMT, Crews, Immobilization Devices, AED, Oxygen, Trauma Bag, IV/Fluid(s), Splints, Rope rescue, Wheeled litter, HAZMAT, Extrication

6. COMMUNICATIONS: Identify State Air/Ground EMS Frequencies and Hospital Contacts as applicable

Function	Channel Name/Number	Receive (RX)	Tone/NAC *	Transmit (TX)	Tone/NAC *
COMMAND					
AIR-TO-GRND					
TACTICAL					

7. CONTINGENCY: **Considerations:** *If primary options fail, what actions can be implemented in conjunction with primary evacuation method? Be thinking ahead.*

8. ADDITIONAL INFORMATION: *Updates/Changes, etc.*

REMEMBER: Confirm ETA's of resources ordered. Act according to your level of training. Be Alert. Keep Calm. Think Clearly. Act Decisively.