



Monument Fire

CA-SHF-001187 (Monument)—P5N7GJ/0514



SA Red Team
Incident Commander-
Mike Dueitt

Monument
Communications
925-817-9955

Operational Period:
Friday, October 8, 2021
0700 – 1900



Use this QR Code or the link below for the Operational Briefing, IAP, Maps, Check in Form, Extension/Crew Swap Forms, Evaluations, Demob Directions and Finance documents. [linktr.ee/Monument Fire](https://linktr.ee/Monument%20Fire)

IMPORTANT!
COVID Vaccination
Timelines on Page 34

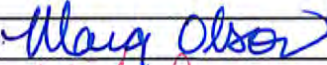
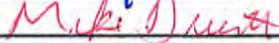
We know the hazards are still out there—please help us gather real time information from the line about those hazards by filling in the form. Use the QR code or link to access the Hazard Inventory Tool
<https://arcg.is/0jfG5u>



DOCUMENTATION

Email to:
2021.monument.docs@firenet.gov


INCIDENT OBJECTIVES (ICS 202)

1. Incident Name:		2. Operational Period: DAY	
MONUMENT		Date/Time From: 10/08/2021 0700 FRI	Date/Time To: 10/08/2021 1900 FRI
3. Objective(s):			
<p>Leaders Intent</p> <ul style="list-style-type: none"> · Implement an aggressive full suppression strategy. Efforts will be made to minimize impacts to residences, critical infrastructure, and surrounding communities through the application of well-planned tactical responses. · Ensure all incident actions reflect a commitment to public, responder, and aviation safety through use of the risk management process. · Coordinate incident management activities with our requesting and cooperating agencies including suppression actions and support needs. · Treat all incident personnel, cooperators, and the public with dignity and respect creating a no tolerance atmosphere for harassment, alcohol, or illegal drug use. <p>Values of Concern</p> <ul style="list-style-type: none"> · Private property and infrastructure throughout the fire area, including the Highway 299 corridor, Junction City, Burnt Ranch, Trinity Village, Hayfork, and Hyampom Road. · Commercial timber on private industrial lands and public lands. · Natural resource values associated with the Trinity Alps Wilderness, designated wild and scenic rivers, and inventoried roadless areas. · Northern spotted owl habitat and habitat for anadromous fish (steelhead and salmon). · Recreation values associated with forest service campgrounds and trails. <p>Management Objectives</p> <ul style="list-style-type: none"> · Always provide for emergency personnel and public safety through the utilization of a deliberate risk-informed approach, with avenues for feedback from personnel. · Ensure COVID-19 precautions and best practices are met by following agency, team, state, and county guidance. · Minimize the threat of fire impacting private property, communities, businesses, and critical infrastructure. · Protect the values within the Trinity Alps Wilderness, the Trinity Wild and Scenic River corridor, inventoried roadless areas, and habitat for anadromous fish and other endangered and sensitive species. · Foster and enhance relationships with the public, cooperators, partner, and stakeholders. · Ensure coordinated, timely and accurate release of information to the public and land managers utilizing the full suite of platforms. · Maintain fiscal accountability by making good risk-informed decisions. <p>Operational Objectives</p> <ul style="list-style-type: none"> · Protect the values of concern identified above by utilizing direct attack and indirect attack to achieve the full suppression strategy. · Coordinate with resource advisors to minimize natural and cultural resource damage. Initiate suppression repair as appropriate. · Provide aviation resources for initial attack within the Temporary Flight Restriction area. 			
4. Operational Period Command Emphasis:			
LCES			
General Situational Awareness:			
DISCUSSION: An upper level trough will keep relatively cool conditions over the fire again Friday, and there will be a slight chance for showers in the afternoon. The relative humidity will be moderate with winds light and mainly slope driven. However, northwest general winds will pick up in the afternoon with a few gusts up to 15 mph possible on ridgetops. Temperatures near freezing are expected in sheltered valleys again Saturday morning, including Hayfork Spike.			
7. Prepared by:	MARG OLSON	Position/Title:	PLANNING SECTION CHIEF
		Signature:	
8. Approved by Incident Commander:	Name: MIKE DUEITT		Signature:
			
ICS 202	IAP Page		Date/Time: 10/07/2021 2200


INCIDENT OBJECTIVES (ICS 202)

1. Incident Name:		2. Operational Period: DAY	
MONUMENT		Date/Time From: 10/08/2021 0700 FRI	Date/Time To: 10/08/2021 1900 FRI
5. Site Safety Plan Required? Yes <input type="checkbox"/> No <input checked="" type="checkbox"/>			
Approved Site Safety Plan(s) Located			
6. Incident Action Plan (the items checked below are included in this Incident Action Plan):			
<input checked="" type="checkbox"/> ICS 202	<input type="checkbox"/> ICS 207	Other Attachments:	
<input checked="" type="checkbox"/> ICS 203	<input type="checkbox"/> ICS 208	<input checked="" type="checkbox"/> FIRE BEHAVIOR FORECAST	
<input checked="" type="checkbox"/> ICS 204	<input checked="" type="checkbox"/> ICS 220	<input type="checkbox"/> _____	
<input checked="" type="checkbox"/> ICS 205	<input type="checkbox"/> Map/Chart	<input type="checkbox"/> _____	
<input type="checkbox"/> ICS 205A	<input checked="" type="checkbox"/> Weather Forecast/Tides/Currents	<input type="checkbox"/> _____	
<input checked="" type="checkbox"/> ICS 206			
7. Prepared by: MARG OLSON		Position/Title: PLANNING SECTION CHIEF	Signature: <i>Marg Olson</i>
8. Approved by Incident Commander:		Name: MIKE DUEITT	Signature: <i>Mike Dueitt</i>
ICS 202	IAP Page	Date/Time: 10/07/2021 2200	

ORGANIZATION ASSIGNMENT LIST (ICS 203)

1. Incident Name:		2. Operational Period: DAY	
MONUMENT		Date/Time From: 10/08/2021 0700 FRI	Date/Time To: 10/08/2021 1900 FRI
3. Incident Commander(s) and Command Staff:		GIS SPECIALIST ANDERSON (T) (V); EVELYN PICKETT (T) (V)	
IC/UC	MIKE DUEITT; STEVE PARRISH PAT PEARSON (T)	FOBS	RONALD ROCKIE
SAFETY OFFICER	TONY RIVERS; TOMMY HAWKINS DAVID STONE; BRAD LIDELL	INCIDENT METEOROLOGIST	TOM WRIGHT
INFORMATION OFFICER	CATHERINE HIBBARD (V) JOHN C NICHOLS (PIO2)	AIR RESOURCE ADVISOR	CHRISTINA CLEMONS
LIAISON OFFICER	ED CHRISTOPHER	6. Logistics Section:	
INFECTIOUS DISEASE SPECIALIST	SETH KIRK	CHIEF	LESLIE MORGAN; JANE ARTEAGA; JOHNNY SMITH
4. Agency/Organization Representative(s):		SUPPLY UNIT	NINA DONLEY
Agency/Organization	Name	RECEIVING/DIST. MANAGER	LISA MEEKINS ;JAKE CLEVINGER
AGENCY ADMINISTRATOR	SHF AA: ELISEO ILANO; RACHEL BIRKEY; KARI OTTO (T) SRF AA: TED MCARTHUR	FACILITIES UNIT	MELINDA A AVNI (WILLOW CREEK); CLIFF PIPER (HAYFORK); JIMMY RICKARD (WEAVERVILLE)
AGENCY REPRESENTATIVE	SHF AREP: TARA JONES; ANDREA SALTZMAN SHF FIRE STAFF: KEVIN OSBORNE SRF AREP: JEREMY MARSHALL SRF CHIEF 1: JOSH ELCHAMER	GROUND SUPPORT UNIT	SHANE STEVENS (HAYFORK); BOB EMRICK (WILLOW CREEK) PAT WRIGHT; BO SULLIVAN; JAY ARON
BLM AGENCY ADMINISTRATOR	JENNIFER MATA	COMMUNICATIONS UNIT	BARRY STEARNS; JERRY PATRICK
BLM AGENCY REPRESENTATIVE	ROB WINKLER	MEDICAL UNIT	SETH KIRK; NICK ARNETT MAGGIE DUGAN (WILLOWCREEK); JOELSON PETERSON (WEAVERVILLE/HAYFORK)
TRINITY COUNTY SHERIFFS	TIM SAXON NATE TRUJILLO	SECURITY UNIT	KAREN BRADFORD TOM NEAL (WILLOW CREEK)
LEAD REAF/READ	RUPERT NOWLIN	FOOD UNIT	GARY EDWARDS
IBA	CLARE KELLET	ORDERING MANAGER	CHAD WILBERGER
5. Planning Section:		SUPPORT BRANCH	JOE WALKER (HAYFORK)
CHIEF	MARG OLSON	7. Operations Section:	
RESOURCES UNIT	JESSICA VALDEZ; RICH AUBUCHON; BRITTANY PHILLIPS(V)	OPS SECTION CHIEF	MARK A JAMIESON
DOCUMENTATION UNIT	JOEY KOSIOROWSKI (V)	PLANNING OPS	DAVID WALKER; CHAD COOK (T)
DEMOBILIZATION UNIT	DONNA THOMAS (V) BONNIE JOHNSON (V)	Branch	10 WEAVERVILLE
FIRE BEHAVIOR ANALYST	GREG TITUS; MIKE WARD(T) LISA M LONCAR (T)	BRANCH DIRECTOR	TROY FLOYD SHANE STURGILL (T)
HUMAN RESOURCE SPECIALIST	LINDA OVERTON (V) ANDREA CABIDA (V)	DIVISION/GROUP L	KELLY S CORNWALL JASON WALKER (T)
TRAINING SPECIALIST	JIM MITCHEL (V)	DIVISION/GROUP U	SEAN W SNYDER
ITSS	JOE ASHBY; TONY FARMER; KELLY WEBB (T); BRIDGETTE WEBB (T)	Branch	40 HAYFORK
SITUATION UNIT	ERIC SCHMECKPEPER; CLINT E ROBERTS (T) ;JON KING(T)	BRANCH DIRECTOR	MATTHEW REIDY
GIS SPECIALIST	TOMMY BARNES (V); CONNER MURNANE (T); KAREN DE ANDA (T); LUIS GERALDINO (T); CORT	DIVISION/GROUP W/Y	AARON EDWARDS JR; TYE ERWIN; MATTHEW WESTON (T)
		DIVISION/GROUP Z	JOEL D BURGETT
		Branch	50 WILLOW CREEK
		BRANCH DIRECTOR	VICKY EDGE; CORY A DUTTON (T)
		DIVISION/GROUP G	MICHAEL OBRIEN
9. Prepared By:	Name: JESSICA VALDEZ	Position/Title: RESL	Signature: 
ICS 203	IAP Page	Date/Time: 10/07/2021 2200	

ORGANIZATION ASSIGNMENT LIST (ICS 203)

1. Incident Name:		2. Operational Period: DAY	
MONUMENT		Date/Time From: 10/08/2021 0700 FRI	Date/Time To: 10/08/2021 1900 FRI
DIVISION/GROUP	I/K	JEREMY KOLAKS RYAN SHARPE	
DIVISION/GROUP	RR/NN/HH/DD	UNSTAFFED	
7b. Air Operations Branch:			
AIR OPS BRANCH DIRECTOR	JOHN MASON		
AIR SUPPORT SUPERVISOR	BART KICKLIGHTER		
ATGS	DAVE ROBINSON		
HEBM	RYAN BORGMAN		
8. Finance/Administration Section:			
CHIEF	JAMES M MEREDITH; SANDRA MORRIS		
TIME UNIT	KIMBERLY WINKLER CLAIRE WOOD		
COMPENSATION UNIT	ALICE BARNETTE		
COST UNIT	VERONICA DAVENPORT		
9. Prepared By:	Name: JESSICA VALDEZ	Position/Title: RESL	Signature:
ICS 203	IAP Page	Date/Time: 10/07/2021 2200	



To: All Incident Personnel, Monument Fire

As Southern Area National Type I Incident Commander, I am committed to a policy of “zero tolerance” of inappropriate behavior during incident operations. Any form of harassment, discriminatory practices, or disrespectful behavior will not be tolerated. Known or reported acts will be dealt with appropriately.

I am particularly concerned about the perception that alcohol has a place in any of the Incident facilities. It is not appropriate to indulge in alcoholic beverages during any fire assignment.

The National Team from the Southern Region has a policy of “NO ALCOHOL” from the time of dispatch until the time of physical release from the Incident. Members of the Team voluntarily comply with this policy; all incident personnel will be expected to do so also.

We endorse, support, and expect an attitude of mutual respect for all Incident personnel and the public we serve. We also, endorse the attitude and work ethic that places “Safety First, every time on every Incident.” We expect nothing less.

/s/Mike Dueitt

Incident Commander

SAIMT 1



Fire Weather Forecast

FRIDAY OCT 8, 2021



FORECAST NO:	66	NAME OF FIRE:	MONUMENT
PREDICTION FOR:	Friday/Oct 8, 2021	UNIT:	SHF
ISSUED:	1900, Oct 7, 2021	Incident Meteorologist:	Tom Wright

DISCUSSION: An upper level trough will keep relatively cool conditions over the fire again Friday, and there will be a slight chance for showers in the afternoon. The relative humidity will be moderate with winds light and mainly slope driven. However, northwest general winds will pick up in the afternoon with a few gusts up to 15 mph possible on ridgetops. **Temperatures near freezing are expected in sheltered valleys again Saturday morning, including Hayfork Spike.**

FRIDAY:

- **WEATHER:** Partly to mostly cloudy with a slight chance of showers.
- **WIND (EYE LEVEL):** Sheltered areas: Downslope/down valley 2-4 mph through 1200 then variable 2-4 mph. Ridges, unsheltered areas, wind-aligned drainages: West-northwest 4-8 mph with gusts to 12 mph.
- **MAX TEMPERATURES:** 60-65 bottom, 55-60 top.
- **MIN RH:** 25-35%.
- **CHANCE OF RAIN:** 20%
- **RAINFALL AMOUNTS:** <0.05"
- **INVERSION (MSL):** 5,000 ft rising to 7,000 ft after 1200.

FRIDAY NIGHT:

- **WEATHER:** Partly to mostly cloudy.
- **WIND (20 FT):** Sheltered areas: Downslope/down valley 1-3 mph. Ridges, unsheltered areas, wind-aligned drainages: North 3-6 mph.
- **MIN TEMPERATURES:** 30-40.
- **MAX RH:** 60-90%.
- **INVERSION (MSL):** Moderate developing around 4,000 ft.

SATURDAY:

- **WEATHER:** Becoming mostly sunny.
- **WIND (EYE LEVEL):** Sheltered areas: Downslope/down valley 2-4 mph through 1200 then variable 2-4 mph. Ridges, unsheltered areas, wind-aligned drainages: Northwest 5-10 mph with gusts to 15 mph.
- **MAX TEMPERATURES:** 65-75 bottom, 60-65 top.
- **MIN RH:** 20-30%.
- **INVERSION (MSL):** 4,000 ft rising to 8,000 ft after 1200.

Extended outlook: Sunday: Partly cloudy. Highs mid-60s to upper-70s. Minimum humidity: 20-30%. Winds west-northwest 5-10 mph with gusts 15 mph. **Monday:** Partly cloudy, cooler, and breezy with a slight chance of showers. Highs mid-50s to mid-60s. Minimum humidity: 30-40%. Winds north 10-15 mph with gusts to 25 mph. **Tuesday:** Partly cloudy. Highs mid-50s to mid-60s. Minimum humidity: 20-30%. Winds north-northwest 5-10 mph.

FIRE BEHAVIOR FORECAST

FORECAST NUMBER: 64	TYPE OF FIRE: Wildland, Type 1
FIRE NAME: Monument	OPERATIONAL PERIOD: Day Shift
DATE ISSUED: 10/07/2021 TIME ISSUED: 1900	SHIFT DATE: Friday, October 8, 2021
UNIT: Shasta Trinity NF Six Rivers NF	SIGNED: Greg Titus, FBAN
	Mike Ward, FBAN(t)
	Lisa Loncar, FBAN (t) <i>Lisa Loncar</i>

WEATHER SUMMARY:

See weather forecast in today's IAP

Local Thresholds – Watch Outs - see local pocket card →
 Temp > 89°, Min RH < 21%, RH recovery <70%,
 Energy Release Component (ERC) >55 and Burning Index (BI) >38

SHF West NF
Pocket Card



FIRE BEHAVIOR:

GENERAL: Minimal fire behavior and activity is expected today. Lower temps and higher RH values will make fine fuels less available today. Smoldering and consumption of heavy fuels, logs and stumps will continue. Reburn in areas with heavy needle cast will continue.

Current Fire Environment Conditions:

Fine Dead Fuel Moisture = **5%**, 1,000 Hour Fuel Moisture = **11%**, Live Shrub Moisture = **82%**
 ERC's are around average, below critical levels.

Potential for any new starts and burning interior pockets.

Fire behavior based on maximum values for the fuel models shown, exposed fuels on steep slope.

Fuel Model	Rate of Spread	Flame Length
Grass/Shrub	7 Chains/Hour	4 Feet
Timber	1 Chain/Hour	1 foot

Spotting from ridge top torching trees up to **0.1 mile**. Probability of Ignition = **60%**
 In **one-hour**, new spot fires or ignitions can reach **4 acres**.

Specific Areas of Concern: Reburn likely in all Branches.

Division L – Creeping and smoldering persists across the division. Stumps and logs will continue to consume. Potential for roll out in areas of steep slopes.

Division W/Y/Z – Interior pockets will continue to burn together. Heavy fuels continue to hold heat and burn.

Division I – Mostly creeping and smoldering fire. Heavy fuels will continue to burn out.

AIR OPERATIONS: Generally good visibility.

SAFETY:

Heavy fuels will hold heat until either mopped up or they burn to ash. Be careful in areas with high concentrations of heavy fuels. Stumps, snags, and large logs smoldering can be hazardous, especially at night.

How much energy is in that smoldering material?

A 2-foot diameter, 12-foot long Douglas Fir log has about 6.2 million BTUs.

How much energy is this?

That's the energy in 50 gallons of gasoline.

That's one reason mop-up is so important.

Watch your step and keep up your Situational Awareness in areas of smoldering material!

Division/Group Assignment List (ICS 204 WF)
Controlled Unclassified Information//Basic

1. Incident Name:				3.		
MONUMENT				Branch: 10	Division/Group L	
2. Operational Period: DAY						
Date/Time From: 10/08/2021 0700 FRI		Date/Time To: 10/08/2021 1900 FRI				
4. Operations Personnel						
OPERATIONS CHIEF		MARK JAMIESON		PLANNING OPERATIONS		DAVID WALKER, CHAD COOK (T)
FIELD OPERATIONS				BRANCH DIRECTOR		TROY FLOYD, SHANE STURGILL (T)
DIVISION/GROUP SUPERVISOR		KELLY CORNWALL JASON WALKER (T)		SAFETY OFFICER		TONY RIVERS, TOMMY HAWKIINS, DAVID STONE
5. Resources Assigned this Period						
Strike Team / Task Force / Resource Designator		LWD	Leader	Number Persons	Drop Off PT./Time	Pick Up PT./Time
O-1744 STEQ WEBSTER ^		10/18	RYAN WEBSTER	1	WEAVERVILLE/0700	WEAVERVILLE/1900
C-215 HC2 BIRRUETA #2 ^		10/16	CRISTIAN JUAREZ	20	WEAVERVILLE/0700	WEAVERVILLE/1900
C-216 HC2 NORTH REFORESTATION ^		10/16	GERARDO RINCON	18	WEAVERVILLE/0700	WEAVERVILLE/1900
E-44 ENG3 JUNCTION CITY 2531 ^		10/14	JUSTIN KERWICK	3	WEAVERVILLE/0700	WEAVERVILLE/1900
E-1041 ENG3 MISSOULA CITY FIRE DEPT ^		10/14	STEVE FINNERTY	3	WEAVERVILLE/0700	WEAVERVILLE/1900
E-1060 ENG3 FREEMONT FD ^		10/10	CHAZ BROWN	4	WEAVERVILLE/0700	WEAVERVILLE/1900
E-1061 ENG6 CO-WRF #609 ^		10/10	JEFFREY MACKLIN	7	WEAVERVILLE/0700	WEAVERVILLE/1900
E-24 WTS2 FORTNER EXCAVATION ^		10/09	JEFF SHORT	1	WEAVERVILLE/0700	WEAVERVILLE/1900
E-1084 DOZ2 PRO- DUMP AND EXCAVATING ^		10/14	JOE CAMERON (OP SWAP 10/10-10/11 - WESLEY WARD)	2	WEAVERVILLE/0700	WEAVERVILLE/1900
E-1054 EXCA2 BROWN EXCAVATION ^		10/17	MICHAEL DICKSON	2	WEAVERVILLE/0700	WEAVERVILLE/1900
O-1712 FOBS ROCKIS ^		10/09	RONALD ROCKIS	1	WEAVERVILLE/0700	WEAVERVILLE/1900
O-1650 REAF WISEMAN ^		10/12	ERIC WISEMAN	1	WEAVERVILLE/0700	WEAVERVILLE/1900
E-1005 EMPF FREEBORN ^		10/16	MATTHEW FREEBORN	1	WEAVERVILLE/0700	WEAVERVILLE/1900
O-1658 SOFR (T) DOIG ^		10/14	VICTOR DOIG	1	WEAVERVILLE/0700	WEAVERVILLE/1900
6. Control Operations/Work Assignments:						
8. Division/Group Communication Summary						
Function	Channel	RX Frequency N/W	RX Tone/NAC	TX Frequency N/W	TX Tone/NAC	Mode
COMMAND	1	173.8125 N	107.2	168.4750 N	107.2	M
TACTICAL	9	166.7750 N	107.2	166.7750 N	107.2	
AIR TO GROUND	12	171.8625 N		171.8625 N		
AIR TO GROUND	13	171.0375 N		171.0375 N		
9. Prepared By (Resource Unit Leader)			Approved By (Planning Section Chief)		Date	Time
RICH AUBUCHON			MARG OLSON		10/07/2021	2200

Division/Group Assignment List (ICS 204 WF)

Controlled Unclassified Information//Basic

1. Incident Name:			3.			
MONUMENT			Branch:		Division/Group	
2. Operational Period: DAY			10		L	
Date/Time From: 10/08/2021 0700 FRI		Date/Time To: 10/08/2021 1900 FRI				
4. Operations Personnel						
OPERATIONS CHIEF		MARK JAMIESON		PLANNING OPERATIONS		DAVID WALKER, CHAD COOK (T)
FIELD OPERATIONS				BRANCH DIRECTOR		TROY FLOYD, SHANE STURGILL (T)
DIVISION/GROUP SUPERVISOR		KELLY CORNWALL JASON WALKER (T)		SAFETY OFFICER		TONY RIVERS, TOMMY HAWKIINS, DAVID STONE
6. Control Operations/Work Assignments:						
<p>Task: Patrol handlines from the north edge of fire on Hobo Gulch Road to Backbone Ridge, and southern lines from East Fork Creek to Backbone Ridge. Secure fire edge along Backbone Ridge from northern handline to the west towards North Fork Trinity. Patrol eastern fire edge along East Fork Creek and Hobo Road. Utilize the suppression repair plan and coordination with READS to implement and track suppression repair. Repair handlines along the north fork of the Trinity River. Use dozer to waterbar and repair lines interior and all along contingency lines to the east in Canyon Creek. Backhaul remaining water handling supplies.</p> <p>Purpose: Ensure that the current level of containment is not compromised. Increase the level of containment along the east flank of the fire. Ensure the continued protection of structures. Complete suppression repair to ensure resource damage is minimalized.</p> <p>End state: A containment objective to secure all fire lines on the division is met. Structure defense objectives are met and the threat to structures and private property is reduced. A plan for suppression repair has been initiated and working towards completion.</p>						
7. Special Instructions:						
<p>** REMS 1 is located at DP 121. **</p> <p>Maintain communications with resources when entering or leaving Hobo Gulch Road. Watch for public driving on the East Fork Road. All resources traveling on Hobo Gulch Road will call out mile markers on assigned TAC channel.</p> <p>Work with REAFs for approval when planning work. Document work that is approved and completed within the wilderness boundary both on the map and with assigned REAFs. Consult a REAF or ARCH before any ground disturbance. Medical Unit is seeing an increasing trend of poison oak cases. Ensure you are washing your skin thoroughly, change clothes daily, and utilize the laundry service at camp.</p>						
8. Division/Group Communication Summary						
Function	Channel	RX Frequency N/W	RX Tone/NAC	TX Frequency N/W	TX Tone/NAC	Mode
COMMAND	1	173.8125 N	107.2	168.4750 N	107.2	M
TACTICAL	9	166.7750 N	107.2	166.7750 N	107.2	
AIR TO GROUND	12	171.8625 N		171.8625 N		
AIR TO GROUND	13	171.0375 N		171.0375 N		
9. Prepared By (Resource Unit Leader)			Approved By (Planning Section Chief)		Date	Time
RICH AUBUCHON			MARG OLSON		10/07/2021	2200

Division/Group Assignment List (ICS 204 WF)
Controlled Unclassified Information//Basic

1. Incident Name:			3.			
MONUMENT			Branch:		Division/Group	
2. Operational Period: DAY			10		U	
Date/Time From: 10/08/2021 0700 FRI	Date/Time To: 10/08/2021 1900 FRI					
4. Operations Personnel						
OPERATIONS CHIEF MARK JAMIESON		PLANNING OPERATIONS		DAVID WALKER, CHAD COOK (T)		
FIELD OPERATIONS		BRANCH DIRECTOR		TROY FLOYD, SHANE STURGILL (T)		
DIVISION/GROUP SUPERVISOR SEAN SNYDER		SAFETY OFFICER		TONY RIVERS, TOMMY HAWKINS, DAVID STONE		
5. Resources Assigned this Period						
Strike Team / Task Force / Resource Designator	LWD	Leader	Number Persons	Drop Off PT./Time	Pick Up PT./Time	
O-1743 TFLD SALAZAR^	10/19	JOSH SALAZAR	1	WEAVERVILLE/0700	WEAVERVILLE/1900	
O-1780 TFLD MILLER ^	10/21	JACOB MILLER	1	WEAVERVILLE/0700	WEAVERVILLE/1900	
O-1703 HEQB KINDER ^	10/16	JOHN KINDER	1	WEAVERVILLE/0700	WEAVERVILLE/1900	
O-1722 HEQB (T) CHILD ^	10/16	ZACKERY CHILD	1	WEAVERVILLE/0700	WEAVERVILLE/1900	
O-262 FELB CORDTZ ^	10/14	ERIK CORDTZ	1	WEAVERVILLE/0700	WEAVERVILLE/1900	
E-1039 ENG6 STAX FACTOR ^	10/18	JOHN HOELLERICH	3	WEAVERVILLE/0700	WEAVERVILLE/1900	
E-1059 ENG6 LITE EM UP ^	10/10	RAY BESSE	3	WEAVERVILLE/0700	WEAVERVILLE/1900	
E-1063 ENG6 GRAYBACK FORESTRY #36 ^	10/10	SEAN MARQUEZ	3	WEAVERVILLE/0700	WEAVERVILLE/1900	
E-629 DOZ2 ROWBERRY ^^	10/18	CALEB ROWBERRY	2	WEAVERVILLE/0700	WEAVERVILLE/1900	
E-385 SKG2 LET-ER-BUCK ^	10/25	DAREN WARD (OP SWAP 10/10-10/11 - WESLEY WARD)	2	WEAVERVILLE/0700	WEAVERVILLE/1900	
E-1050 CHIP2 ADKINS ^^	10/13	RONALD ADKINS	3	WEAVERVILLE/0700	WEAVERVILLE/1900	
E-1056 EXCA2 DAVIS CORPORATION ^	10/15	BLAKE RAY	2	WEAVERVILLE/0700	WEAVERVILLE/1900	
O-1118 FMOD A & F ENTERPRISES ^	10/13	FAUSTO RIVERA	2	WEAVERVILLE/0700	WEAVERVILLE/1900	
O-1090 FAL1 SCHWARTZ ^	10/12	THEODORE SCHWARTZ	1	WEAVERVILLE/0700	WEAVERVILLE/1900	
O-1573 ARCH DICKS^	10/13	MERRILL DICKS	1	WEAVERVILLE/0700	WEAVERVILLE/1900	
E-998 EMTF BOWLDS ^	10/15	AMBER BOWLDS	1	WEAVERVILLE/0700	WEAVERVILLE/1900	
E-1009 EMTF MERCED ^	10/18	GIOVANNI MERCED	1	WEAVERVILLE/0700	WEAVERVILLE/1900	
8. Division/Group Communication Summary						
Function	Channel	RX Frequency N/W	RX Tone/NAC	TX Frequency N/W	TX Tone/NAC	Mode
COMMAND	1	173.8125 N	107.2	168.4750 N	107.2	M
TACTICAL	9	166.7750 N	107.2	166.7750 N	107.2	
AIR TO GROUND	12	171.8625 N		171.8625 N		
AIR TO GROUND	13	171.0375 N		171.0375 N		
9. Prepared By (Resource Unit Leader)		Approved By (Planning Section Chief)		Date	Time	
RICH AUBUCHON		MARG OLSON		10/07/2021	2200	

Division/Group Assignment List (ICS 204 WF)
Controlled Unclassified Information//Basic

1. Incident Name:			3.			
MONUMENT			Branch:		Division/Group	
2. Operational Period: DAY			10		U	
Date/Time From: 10/08/2021 0700 FRI	Date/Time To: 10/08/2021 1900 FRI					
4. Operations Personnel						
OPERATIONS CHIEF		MARK JAMIESON		PLANNING OPERATIONS		DAVID WALKER, CHAD COOK (T)
FIELD OPERATIONS				BRANCH DIRECTOR		TROY FLOYD, SHANE STURGILL (T)
DIVISION/GROUP SUPERVISOR		SEAN SNYDER		SAFETY OFFICER		TONY RIVERS, TOMMY HAWKINS, DAVID STONE
5. Resources Assigned this Period						
Strike Team / Task Force / Resource Designator		LWD	Leader	Number Persons	Drop Off PT./Time	Pick Up PT./Time
E-1096 EMTF MAYER ^		10/21	THEODORE MAYER	1	WEAVERVILLE/0700	WEAVERVILLE/1900
O-1658 SOFR (T) DOIG ^		10/14	VICTOR DOIG	1	WEAVERVILLE/0700	WEAVERVILLE/1900
6. Control Operations/Work Assignments:						
<p>Task: Evaluate suppression repair priorities and resources needs. Complete hazard mitigation along Soldier Creek Road to DP 31 then north to Big Bar.</p> <p>Purpose: To determine the appropriate number, type, and kind of resources to accomplish planned repair work. Reduce hazards for travel within fire interior.</p> <p>End state: Hazard mitigation objectives are met and the threat to travel within the fire interior is reduced. A plan for suppression repair has been initiated and expected to be implemented over the next two weeks.</p>						
7. Special Instructions:						
<p>** REMS 1 is located at DP 121. **</p> <p>Work with REAFs for approval when planning work. Document work that is approved and completed within the wilderness boundary both on the map and with assigned REAFs. Consult a REAF or ARCH before any ground disturbance. Medical Unit is seeing an increasing trend of poison oak cases. Ensure you are washing your skin thoroughly, change clothes daily, and utilize the laundry service at camp.</p>						
8. Division/Group Communication Summary						
Function	Channel	RX Frequency N/W	RX Tone/NAC	TX Frequency N/W	TX Tone/NAC	Mode
COMMAND	1	173.8125 N	107.2	168.4750 N	107.2	M
TACTICAL	9	166.7750 N	107.2	166.7750 N	107.2	
AIR TO GROUND	12	171.8625 N		171.8625 N		
AIR TO GROUND	13	171.0375 N		171.0375 N		
9. Prepared By (Resource Unit Leader)			Approved By (Planning Section Chief)		Date	Time
RICH AUBUCHON			MARG OLSON		10/07/2021	2200

Division/Group Assignment List (ICS 204 WF)
Controlled Unclassified Information//Basic

1. Incident Name:			3.			
MONUMENT			Branch:		Division/Group	
2. Operational Period: DAY			40		W/Y	
Date/Time From: 10/08/2021 0700 FRI		Date/Time To: 10/08/2021 1900 FRI				
4. Operations Personnel						
OPERATIONS CHIEF		MARK JAMIESON		PLANNING OPERATIONS		DAVID WALKER, CHAD COOK (T)
FIELD OPERATIONS				BRANCH DIRECTOR		MATT REIDY
DIVISION/GROUP SUPERVISOR		AARON EDWARDS JR, TYE ERWIN MATTHEW WESTON (T)		SAFETY OFFICER		TONY RIVERS, TOMMY HAWKINS, DAVID STONE
5. Resources Assigned this Period						
Strike Team / Task Force / Resource Designator		LWD	Leader	Number Persons	Drop Off PT./Time	Pick Up PT./Time
O-1777 TFLD DUNN ^		10/17	CASEY DUNN	1	HAYFORK/0700	HAYFORK/1900
O-1670 TFLD (T) RODRIGUEZ ^		10/10	EDDIE RODRIGUEZ	1	HAYFORK/0700	HAYFORK/1900
E-888 ENG6 WESTERN FIRE ^^		10/09	DERRICK HOLDSTOCK	3	HAYFORK/0700	HAYFORK/1900
E-1105 ENG6 MISSOULA RD ^		10/14	KEVIN M MCGUIRE	3	HAYFORK/0700	HAYFORK/1900
E-833 SKG2 MILLER ^		10/11	MICHAEL COX	2	HAYFORK/0700	HAYFORK/1900
E-1055 EXCA 2 CATTANEO ^		10/17	ANTHONY CATTANEO	2	HAYFORK/0700	HAYFORK/1900
E-1078 EXCA2 MURDOCK ^		10/23	OPERATOR SWAP - JOHNNY TOSTI 10/08 -10/11	2	HAYFORK/0700	HAYFORK/1900
O-1076 FAL1 NORTH ZONE FALLERS ^		10/20	HOMER BENNETT	1	HAYFORK/0700	HAYFORK/1900
R&R						
O-1383 FMOD PACIFIC RIDGELINE ^^		10/24	ADAM MILLER (R&R 10/08- 10/10 - 3 DAYS)	2	HAYFORK/0700	HAYFORK/1900
8. Division/Group Communication Summary						
Function	Channel	RX Frequency N/W	RX Tone/NAC	TX Frequency N/W	TX Tone/NAC	Mode
COMMAND	2	171.5375 N	107.2	164.8625 N	107.2	
COMMAND	5	173.6500 N	107.2	164.8125 N	107.2	
TACTICAL	8	166.7250 N	107.2	166.7250 N	107.2	
AIR TO GROUND	12	171.8625 N		171.8625 N		
AIR TO GROUND	13	171.0375 N		171.0375 N		
9. Prepared By (Resource Unit Leader)			Approved By (Planning Section Chief)		Date	Time
RICH AUBUCHON			MARG OLSON		10/07/2021	2200

Division/Group Assignment List (ICS 204 WF)
Controlled Unclassified Information//Basic

1. Incident Name:				3.		
MONUMENT				Branch: 40	Division/Group W/Y	
2. Operational Period: DAY						
Date/Time From: 10/08/2021 0700 FRI		Date/Time To: 10/08/2021 1900 FRI				
4. Operations Personnel						
OPERATIONS CHIEF		MARK JAMIESON		PLANNING OPERATIONS		DAVID WALKER, CHAD COOK (T)
FIELD OPERATIONS				BRANCH DIRECTOR		MATT REIDY
DIVISION/GROUP SUPERVISOR		AARON EDWARDS JR, TYE ERWIN MATTHEW WESTON (T)		SAFETY OFFICER		TONY RIVERS, TOMMY HAWKINS, DAVID STONE
5. Resources Assigned this Period						
Strike Team / Task Force / Resource Designator		LWD	Leader	Number Persons	Drop Off PT./Time	Pick Up PT./Time
O-1664 TFLD BERTALOTTO ^		10/11	COLBY BERTALOTTO	1	HAYFORK/0700	HAYFORK/1900
C-219 HC2 ROCHA REFORESTATION ^		10/10	VICTOR ROCHA	20	HAYFORK/0700	HAYFORK/1900
E-72 WTS1 NORTHSTATE ^		10/16	DAKOTA MAE	1	HAYFORK/0700	HAYFORK/1900
E-33 WTS2 COLUMBUS (KNOB) ^^		10/13	JOSH WISEMAN	1	HAYFORK/0700	HAYFORK/1900
E-688 WTS2 K.K.'S WATER SERVICE ^		10/13	ZACH SHINKLE	1	HAYFORK/0700	HAYFORK/1900
E-1108 WTS2 WY-GOX - YODER ^		10/22	TREVOR PULVER (CREW SWAP 10/09 - DAVID HESS)	2	HAYFORK/0700	HAYFORK/1900
E-484 DOZ2 BROWN ^		10/23	OPERATOR SWAP - ED MACHUSE 10/08 - 10/09	2	HAYFORK/0700	HAYFORK/1900
E-32 MAST EVANS RIGHT OF ^^		10/09	TEO GONZALES (CHUCK LAYTON OPERATOR 10/10- 10/11)	1	HAYFORK/0700	HAYFORK/1900
E-1048 CHIP2 GOD AND COUNTRY TREE SERVICE ^		10/14	ALEX KNOTT	3	HAYFORK/0700	HAYFORK/1900
E-1088 GRD1 ANDREWS ^		10/14	LARRY KING	2	HAYFORK/0700	HAYFORK/1900
C-225 HC1 TRINITY IHC ^		10/19	ANTHONY MOORE	17	HAYFORK/0700	HAYFORK/1900
8. Division/Group Communication Summary						
Function	Channel	RX Frequency N/W	RX Tone/NAC	TX Frequency N/W	TX Tone/NAC	Mode
COMMAND	2	171.5375 N	107.2	164.8625 N	107.2	
COMMAND	5	173.6500 N	107.2	164.8125 N	107.2	
TACTICAL	8	166.7250 N	107.2	166.7250 N	107.2	
AIR TO GROUND	12	171.8625 N		171.8625 N		
AIR TO GROUND	13	171.0375 N		171.0375 N		
9. Prepared By (Resource Unit Leader)			Approved By (Planning Section Chief)		Date	Time
RICH AUBUCHON			MARG OLSON		10/07/2021	2200

Division/Group Assignment List (ICS 204 WF)
Controlled Unclassified Information//Basic

1. Incident Name:				3.		
MONUMENT				Branch: 40	Division/Group W/Y	
2. Operational Period: DAY						
Date/Time From: 10/08/2021 0700 FRI		Date/Time To: 10/08/2021 1900 FRI				
4. Operations Personnel						
OPERATIONS CHIEF		MARK JAMIESON		PLANNING OPERATIONS		DAVID WALKER, CHAD COOK (T)
FIELD OPERATIONS				BRANCH DIRECTOR		MATT REIDY
DIVISION/GROUP SUPERVISOR		AARON EDWARDS JR, TYE ERWIN MATTHEW WESTON (T)		SAFETY OFFICER		TONY RIVERS, TOMMY HAWKINS, DAVID STONE
5. Resources Assigned this Period						
Strike Team / Task Force / Resource Designator		LWD	Leader	Number Persons	Drop Off PT./Time	Pick Up PT./Time
O-1798 TFLD (T) BALLARD ^		10/19	JASON BALLARD	1	HAYFORK/0700	HAYFORK/1900
O-1799 STCR (T) KALE ^		10/19	HARRISON KALE	1	HAYFORK/0700	HAYFORK/1900
R&R						
O-25 FMOD HEADWATERS FORESTRY (KNOB) ^		10/22	CHARLIE SEBASTIAN (R&R 10/07-10/08)	2	HAYFORK/0700	HAYFORK/1900
O-1151 HEQB TURNER ^		10/24	JACK TURNER (R&R 10/08- 10/10 - 3 DAYS)	1	HAYFORK/0700	HAYFORK/1900
O-1570 REAF MILLAY (DIVS W/ Y) ^		10/09	MIKE MILLAY	1	HAYFORK/0700	HAYFORK/1900
O-1487 EMPF BRIAN ^^		10/09	BRIAN BAIR	1	HAYFORK/0700	HAYFORK/1900
O-1687 EMTF BURNS ^		10/17	SARA BURNS	1	HAYFORK/0700	HAYFORK/1900
O-1657 SOF1 LIDELL ^		10/14	BRAD LIDELL	1	HAYFORK/0700	HAYFORK/1900
O-1591 SOF2 (T) MANCUSO ^		10/09	PAUL MANCUSO	1	HAYFORK/0700	HAYFORK/1900
8. Division/Group Communication Summary						
Function	Channel	RX Frequency N/W	RX Tone/NAC	TX Frequency N/W	TX Tone/NAC	Mode
COMMAND	2	171.5375 N	107.2	164.8625 N	107.2	
COMMAND	5	173.6500 N	107.2	164.8125 N	107.2	
TACTICAL	8	166.7250 N	107.2	166.7250 N	107.2	
AIR TO GROUND	12	171.8625 N		171.8625 N		
AIR TO GROUND	13	171.0375 N		171.0375 N		
9. Prepared By (Resource Unit Leader)			Approved By (Planning Section Chief)		Date	Time
RICH AUBUCHON			MARG OLSON		10/07/2021	2200

Division/Group Assignment List (ICS 204 WF)
Controlled Unclassified Information//Basic

1. Incident Name:			3.			
MONUMENT			Branch:		Division/Group	
2. Operational Period: DAY			40		W/Y	
Date/Time From: 10/08/2021 0700 FRI	Date/Time To: 10/08/2021 1900 FRI					
4. Operations Personnel						
OPERATIONS CHIEF		MARK JAMIESON		PLANNING OPERATIONS		DAVID WALKER, CHAD COOK (T)
FIELD OPERATIONS				BRANCH DIRECTOR		MATT REIDY
DIVISION/GROUP SUPERVISOR		AARON EDWARDS JR, TYE ERWIN MATTHEW WESTON (T)		SAFETY OFFICER		TONY RIVERS, TOMMY HAWKINS, DAVID STONE
6. Control Operations/Work Assignments:						
<p>Task (Division W): Continue efforts of fire suppression repair work along contingency lines associated with 3N08 Road System. From the 2N47 heading north and DP 41 heading south. Continue repair work clearing debris on 07 Road with faller and dozer line south of 07 Road with machinery.</p> <p>Task (Division Y): Continue repair work south along 2N44 Road to south to DP41. Continue chipping from DP 57 northwest to DP 40. Continue repair along 07 and dozer line south. Begin repair dozer line along 31N10b. Repair the 02 and 11 Roads east from DP 44.</p> <p>Purpose: Repair damage caused by fire suppression activities.</p> <p>End state: Minimize negative environmental effects by stabilizing soil conditions and minimizing erosion along with restoring resource conditions.</p>						
7. Special Instructions:						
<p>** REMS 1 is located at DP 121. **</p> <p>Consult a REAF or ARCH before any ground disturbance. Line supply orders need to be placed through DIVS. Medical Unit is seeing an increasing trend of poison oak cases. Ensure you are washing your skin thoroughly, change clothes daily, and utilize the laundry service at camp. Division Y ONLY: Utilize MIST tactics when safe to do so to minimize impacts to proposed roadless areas.</p>						
8. Division/Group Communication Summary						
Function	Channel	RX Frequency N/W	RX Tone/NAC	TX Frequency N/W	TX Tone/NAC	Mode
COMMAND	2	171.5375 N	107.2	164.8625 N	107.2	
COMMAND	5	173.6500 N	107.2	164.8125 N	107.2	
TACTICAL	8	166.7250 N	107.2	166.7250 N	107.2	
AIR TO GROUND	12	171.8625 N		171.8625 N		
AIR TO GROUND	13	171.0375 N		171.0375 N		
9. Prepared By (Resource Unit Leader)			Approved By (Planning Section Chief)		Date	Time
RICH AUBUCHON			MARG OLSON		10/07/2021	2200

Division/Group Assignment List (ICS 204 WF)
Controlled Unclassified Information//Basic

1. Incident Name:				3.		
MONUMENT				Branch: 40	Division/Group Z	
2. Operational Period: DAY						
Date/Time From: 10/08/2021 0700 FRI		Date/Time To: 10/08/2021 1900 FRI				
4. Operations Personnel						
OPERATIONS CHIEF		MARK JAMIESON		PLANNING OPERATIONS		DAVID WALKER, CHAD COOK (T)
FIELD OPERATIONS				BRANCH DIRECTOR		MATT REIDY
DIVISION/GROUP SUPERVISOR		JOE BURGETT		SAFETY OFFICER		TONY RIVERS, TOMMY HAWKINS, DAVID STONE
5. Resources Assigned this Period						
Strike Team / Task Force / Resource Designator		LWD	Leader	Number Persons	Drop Off PT./Time	Pick Up PT./Time
O-1665 TFLD MITCHELL ^		10/11	PAUL MITCHELL	1	HAYFORK/0700	HAYFORK/1900
O-1742 TFLD MEANS ^		10/18	RYAN MEANS	1	HAYFORK/0700	HAYFORK/1900
O-1753 TFLD (T) BUCHNER ^		10/18	BRIAN BUCHNER	1	HAYFORK/0700	HAYFORK/1900
O-1538 HEQB LOSCUDO ^		10/09	SEAN LOSCUDO	1	HAYFORK/0700	HAYFORK/1900
C-214 HC2I SHASTA LAKE ^		10/10	JOE BOGDAN	21	HAYFORK/0700	HAYFORK/1900
C-154 HC2 PACIFIC OASIS ^^^		10/10	JACOB ZIEGLER	20	HAYFORK/0700	HAYFORK/1900
E-986 ENG6 WORLAND E62 ^		10/17	BEN GOMEZ	3	HAYFORK/0700	HAYFORK/1900
E-1107 ENG6 S TX REFUGE COMPLEX ^		10/16	CREW ONLY-NERV VEHICLE-ENGINE DOWN	3	HAYFORK/0700	HAYFORK/1900
E-1085 DOZ2 PRO- DUMP AND EXCAVATING 2103 ^		10/14	TRACY NORTON	2	HAYFORK/0700	HAYFORK/1900
E-829 EXCA HART TRUCKING ^^^		10/11	CHANCE HART	2	HAYFORK/0700	HAYFORK/1900
E-1086 EXCA 2 ZEB'S TREE SERVICE ^		10/21	DAN GOODRICH	2	HAYFORK/0700	HAYFORK/1900
E-1072 EXCA 3 - OWENS FREIGHT LINES ^		10/12	ZACK BIRKBY	2	HAYFORK/0700	HAYFORK/1900
O-1653 REAF (T) MALSON ^		10/12	AARON MALSON	1	HAYFORK/0700	HAYFORK/1900
QTN MEDIC TEAM 1					HAYFORK/0700	HAYFORK/1900
O-1640 EMPF WEATHERFORD ^		10/13	BRIAN WEATHERFORD	1	HAYFORK/0700	HAYFORK/1900
O-1686 EMTF YAGER ^		10/16	THOMAS YAGER	1	HAYFORK/0700	HAYFORK/1900
8. Division/Group Communication Summary						
Function	Channel	RX Frequency N/W	RX Tone/NAC	TX Frequency N/W	TX Tone/NAC	Mode
COMMAND	2	171.5375 N	107.2	164.8625 N	107.2	
COMMAND	5	173.6500 N	107.2	164.8125 N	107.2	
TACTICAL	9	166.7750 N	107.2	166.7750 N	107.2	
AIR TO GROUND	12	171.8625 N		171.8625 N		
AIR TO GROUND	13	171.0375 N		171.0375 N		
9. Prepared By (Resource Unit Leader)			Approved By (Planning Section Chief)		Date	Time
RICH AUBUCHON			MARG OLSON		10/07/2021	2200

Division/Group Assignment List (ICS 204 WF)
Controlled Unclassified Information//Basic

1. Incident Name:			3.			
MONUMENT			Branch:		Division/Group	
2. Operational Period: DAY			40		Z	
Date/Time From: 10/08/2021 0700 FRI	Date/Time To: 10/08/2021 1900 FRI					
4. Operations Personnel						
OPERATIONS CHIEF		MARK JAMIESON		PLANNING OPERATIONS		DAVID WALKER, CHAD COOK (T)
FIELD OPERATIONS				BRANCH DIRECTOR		MATT REIDY
DIVISION/GROUP SUPERVISOR		JOE BURGETT		SAFETY OFFICER		TONY RIVERS, TOMMY HAWKINS, DAVID STONE
5. Resources Assigned this Period						
Strike Team / Task Force / Resource Designator		LWD	Leader	Number Persons	Drop Off PT./Time	Pick Up PT./Time
E-1006 EMTF CLIFTON ^		10/18	AMBER CLIFTON	1	HAYFORK/0700	HAYFORK/1900
O-1657 SOF1 BRAD LIDELL ^		10/14	BRAD LIDELL	1	HAYFORK/0700	HAYFORK/1900
O-1591 SOF2 (T) PAUL MANCUSO ^		10/09	PAUL MANCUSO	1	HAYFORK/0700	HAYFORK/1900
6. Control Operations/Work Assignments:						
Task: Continue fire suppression repair work from Hyampom Road and 3N21 Road along dozer line south to DP 57. Continue repair work from DP 47 east on dozer line.						
Purpose: Repair damage caused by fire suppression activities.						
End State: Minimize negative environmental effects by stabilizing soil conditions and minimizing erosion along with restoring resource conditions.						
7. Special Instructions:						
** REMS 1 is located at DP 121. **						
Backhaul excess fire suppression equipment to nearest drop point. Medical Unit is seeing an increasing trend of poison oak cases. Ensure you are washing your skin thoroughly, change clothes daily, and utilize the laundry service at camp.						
8. Division/Group Communication Summary						
Function	Channel	RX Frequency N/W	RX Tone/NAC	TX Frequency N/W	TX Tone/NAC	Mode
COMMAND	2	171.5375 N	107.2	164.8625 N	107.2	
COMMAND	5	173.6500 N	107.2	164.8125 N	107.2	
TACTICAL	9	166.7750 N	107.2	166.7750 N	107.2	
AIR TO GROUND	12	171.8625 N		171.8625 N		
AIR TO GROUND	13	171.0375 N		171.0375 N		
9. Prepared By (Resource Unit Leader)			Approved By (Planning Section Chief)		Date	Time
RICH AUBUCHON			MARG OLSON		10/07/2021	2200

Division/Group Assignment List (ICS 204 WF)
Controlled Unclassified Information//Basic

1. Incident Name:				3.		
MONUMENT				Branch: 50	Division/Group G	
2. Operational Period: DAY						
Date/Time From: 10/08/2021 0700 FRI		Date/Time To: 10/08/2021 1900 FRI				
4. Operations Personnel						
OPERATIONS CHIEF		MARK JAMIESON		PLANNING OPERATIONS		DAVID WALKER CHAD COOK (T)
FIELD OPERATIONS				BRANCH DIRECTOR		VICKY EDGE CORY DUTTON (T)
DIVISION/GROUP SUPERVISOR		MICHAEL O'BRIEN		SAFETY OFFICER		TONY RIVERS; TOMMY HAWKINS DAVID STONE
5. Resources Assigned this Period						
Strike Team / Task Force / Resource Designator		LWD	Leader	Number Persons	Drop Off PT./Time	Pick Up PT./Time
O-1345 TFLD WRIGHT ^^		10/18	JOSH WRIGHT	1	WILLOW CREEK/0700	WILLOW CREEK/1900
O-1797 TFLD (T) ^		10/19	KEEGAN GUILLORY	1	WILLOW CREEK/0700	WILLOW CREEK/1900
C-135 HC2 NORTH PACIFIC FORESTRY 136 ^^		10/17	JEFF ANDERSON	20	WILLOW CREEK/0700	WILLOW CREEK/1900
E-70 ENG5 PVT FORREST FIRE ^^ (KNOB)		10/17	AARON VELA	3	WILLOW CREEK/0700	WILLOW CREEK/1900
E-21 ENG6 PVT OUTBACK FIREFIGHTING 21 ^^ (KNOB)		10/15	RICK MANCHESTER	3	WILLOW CREEK/0700	WILLOW CREEK/1900
E-481 DOZ3 C M CONSTRUCTION^^		10/16	STEVEN EDSALL	2	WILLOW CREEK/0700	WILLOW CREEK/1900
E-34 WTT2 TITUS ENTERPRISES ^^ (KNOB)		10/12	TERRANCE TITUS	2	WILLOW CREEK/0700	WILLOW CREEK/1900
E-1087 EXCA PVT CUTTING EDGE ^		10/13	ZACH MAY	2	WILLOW CREEK/0700	WILLOW CREEK/1900
O-1683 EMPF ^		10/08	DUSTIN HOLLINGSWORTH	1	WILLOW CREEK/0700	WILLOW CREEK/1900
E-101 EMTF ^^ (KNOB)		10/09	BRITTANY CHIAPETTI	1	WILLOW CREEK/0700	WILLOW CREEK/1900
E-111 EMTF ^		10/20	MARSHALL CUSICK	1	WILLOW CREEK/0700	WILLOW CREEK/1900
E-1098 EMTF^		10/20	MATTHEW CUSICK	1	WILLOW CREEK/0700	WILLOW CREEK/1900
O-1668 SOF2 ^		10/14	BARRY HOGGE	1	WILLOW CREEK/0700	WILLOW CREEK/1900
R&R						
E-831 CHIP BIG BARK 831^^ (R&R 10/07 & 10/08)		10/22	BRIAN FROMM	3	WILLOW CREEK/0700	WILLOW CREEK/1900
8. Division/Group Communication Summary						
Function	Channel	RX Frequency N/W	RX Tone/NAC	TX Frequency N/W	TX Tone/NAC	Mode
COMMAND	4	173.5000 N	107.2	165.8125 N	107.2	
COMMAND	5	173.6500 N	107.2	164.8125 N	107.2	
TACTICAL	10	168.2500 N	107.2	168.2500 N	107.2	
AIR TO GROUND	12	171.8625 N		171.8625 N		
AIR TO GROUND	13	171.0375 N		171.0375 N		
9. Prepared By (Resource Unit Leader)			Approved By (Planning Section Chief)		Date	Time
JESSICA VALDEZ			MARG OLSON		10/07/2021	2200

Division/Group Assignment List (ICS 204 WF)
Controlled Unclassified Information//Basic

1. Incident Name:			3.			
MONUMENT			Branch:		Division/Group	
2. Operational Period: DAY			50		G	
Date/Time From: 10/08/2021 0700 FRI	Date/Time To: 10/08/2021 1900 FRI					
4. Operations Personnel						
OPERATIONS CHIEF		MARK JAMIESON		PLANNING OPERATIONS		DAVID WALKER CHAD COOK (T)
FIELD OPERATIONS				BRANCH DIRECTOR		VICKY EDGE CORY DUTTON (T)
DIVISION/GROUP SUPERVISOR		MICHAEL O'BRIEN		SAFETY OFFICER		TONY RIVERS; TOMMY HAWKINS DAVID STONE
5. Resources Assigned this Period						
Strike Team / Task Force / Resource Designator		LWD	Leader	Number Persons	Drop Off PT./Time	Pick Up PT./Time
6. Control Operations/Work Assignments:						
<p>Task: Monitor and patrol by air and ground. Complete fire line repair in accordance with the suppression repair plan beginning in Burnt Ranch continuing down onto Underwood Road with chipping and fire line repair on equipment lines and hand lines.</p> <p>Purpose: Keep fire within the existing containment lines. Repair fire suppression footprint to agency standards.</p> <p>End State: No fire growth west of the N60 Road and minimize impacts on residents. Fire line repaired to suppression repair plan standards.</p>						
7. Special Instructions:						
<p>**HASTY TEAM 1 located at DP 213**</p> <p>Note: The Denny Road is one way in and out and residents may still be at Dailey Ranch and Denny. Consult a REAF or ARCH before ground disturbance. Apply extra caution while traveling Denny road due to numerous blind corners, narrow roadway, and local public traffic. Medical Unit is seeing an increasing trend of poison oak cases. Ensure you are washing your skin thoroughly, change clothes daily, and utilize the laundry service at camp.</p> <p>** All new Branch 50 personnel should be cloned at ICP **</p>						
8. Division/Group Communication Summary						
Function	Channel	RX Frequency N/W	RX Tone/NAC	TX Frequency N/W	TX Tone/NAC	Mode
COMMAND	4	173.5000 N	107.2	165.8125 N	107.2	
COMMAND	5	173.6500 N	107.2	164.8125 N	107.2	
TACTICAL	10	168.2500 N	107.2	168.2500 N	107.2	
AIR TO GROUND	12	171.8625 N		171.8625 N		
AIR TO GROUND	13	171.0375 N		171.0375 N		
9. Prepared By (Resource Unit Leader)			Approved By (Planning Section Chief)		Date	Time
JESSICA VALDEZ			MARG OLSON		10/07/2021	2200

Division/Group Assignment List (ICS 204 WF)
Controlled Unclassified Information//Basic

1. Incident Name:			3.			
MONUMENT			Branch:		Division/Group	
2. Operational Period: DAY			50		I/K	
Date/Time From: 10/08/2021 0700 FRI	Date/Time To: 10/08/2021 1900 FRI					
4. Operations Personnel						
OPERATIONS CHIEF		MARK JAMIESON		PLANNING OPERATIONS		DAVID WALKER CHAD COOK (T)
FIELD OPERATIONS				BRANCH DIRECTOR		VICKY EDGE CORY DUTTON (T)
DIVISION/GROUP SUPERVISOR		JEREMY KOLAKS; RYAN SHARPE		SAFETY OFFICER		TONY RIVERS; TOMMY HAWKINS DAVID STONE
5. Resources Assigned this Period						
Strike Team / Task Force / Resource Designator		LWD	Leader	Number Persons	Drop Off PT./Time	Pick Up PT./Time
O-1589 TFLD ^^		10/09	NICHOLAS S BEHREND S	1	WILLOW CREEK/0700	WILLOW CREEK/1900
C-218 HC2 TJ FORESTRY CO^		10/10	JOSE CORTES	20	WILLOW CREEK/0700	WILLOW CREEK/1900
E-1062 ENG4 BLM 3432^		10/10	ALEX QUINTERO	3	WILLOW CREEK/0700	WILLOW CREEK/1900
E-1067 ENG4 ID-BOF - 412 ^		10/11	CRAIG FLUER	6	WILLOW CREEK/0700	WILLOW CREEK/1900
E-973 ENG5 HI COUNTRY ^		10/15	BRIAN BARNETT	3	WILLOW CREEK/0700	WILLOW CREEK/1900
E-384 WTT2 HAWKINS BAR 4142^^		10/14	KEN WARD	1	WILLOW CREEK/0700	WILLOW CREEK/1900
E-1051 CHIP CUT WRIGHT SERVICES^^		10/12	TODD WRIGHT	3	WILLOW CREEK/0700	WILLOW CREEK/1900
E-1079 EXCA CATTANEO TRUCKING^		10/12	ANGELO CATTANEO	2	WILLOW CREEK/0700	WILLOW CREEK/1900
E-1090 EXCA BLACK RANGE ^		10/17	SAMUEL GREENE	2	WILLOW CREEK/0700	WILLOW CREEK/1900
O-1480 READ AUBREY^		10/17	BILLY D AUBREY	1	WILLOW CREEK/0700	WILLOW CREEK/1900
O-1804 READ BRANHAM ^		10/19	DERRICK BRANHAM	1	WILLOW CREEK/0700	WILLOW CREEK/1900
O-1698 EMPF BENEDEK^		10/16	ERIC BENEDEK	1	WILLOW CREEK/0700	WILLOW CREEK/1900
E-843.1 EMTF BUCHERT^		10/09	JACOB BUCHERT	1	WILLOW CREEK/0700	WILLOW CREEK/1900
O-1668 SOF2 ^		10/14	BARRY HOGGE	1	WILLOW CREEK/0700	WILLOW CREEK/1900
6. Control Operations/Work Assignments:						
8. Division/Group Communication Summary						
Function	Channel	RX Frequency N/W	RX Tone/NAC	TX Frequency N/W	TX Tone/NAC	Mode
COMMAND	4	173.5000 N	107.2	165.8125 N	107.2	
COMMAND	5	173.6500 N	107.2	164.8125 N	107.2	
TACTICAL		SEE COMM PLAN				
AIR TO GROUND	12	171.8625 N		171.8625 N		
AIR TO GROUND	13	171.0375 N		171.0375 N		
9. Prepared By (Resource Unit Leader)			Approved By (Planning Section Chief)		Date	Time
JESSICA VALDEZ			MARG OLSON		10/07/2021	2200

Division/Group Assignment List (ICS 204 WF)
Controlled Unclassified Information//Basic

1. Incident Name:			3.			
MONUMENT			Branch:		Division/Group	
2. Operational Period: DAY			50		I/K	
Date/Time From: 10/08/2021 0700 FRI		Date/Time To: 10/08/2021 1900 FRI				
4. Operations Personnel						
OPERATIONS CHIEF		MARK JAMIESON		PLANNING OPERATIONS		DAVID WALKER CHAD COOK (T)
FIELD OPERATIONS				BRANCH DIRECTOR		VICKY EDGE CORY DUTTON (T)
DIVISION/GROUP SUPERVISOR		JEREMY KOLAKS; RYAN SHARPE		SAFETY OFFICER		TONY RIVERS; TOMMY HAWKINS DAVID STONE
6. Control Operations/Work Assignments:						
<p>Task: Monitor and patrol by air and ground, DP 240 to DP200. Maintain a presence in Dailey Ranch and Denny Communities. Identify hazards along roads, including rolling rocks and snags. Complete repair of dozer lines and trails in Div I at DP208.</p> <p>Purpose: Maintain a presence in patrol areas for fire threats. Continue community relationships with landowners. Keep fire within existing containment lines. Repair fire suppression footprint to agency standards.</p> <p>End State: Restrict fire growth west of Denny Rd, and south of DP 214. Minimize impacts on residents within DIVS.</p>						
7. Special Instructions:						
HASTY TEAM 1 located at DP 213						
<p>Consult a REAF or ARCH before ground disturbance. Apply extra caution while traveling Denny road due to numerous blind corners, narrow roadway, and local public traffic. Medical Unit is seeing an increasing trend of poison oak cases. Ensure you are washing your skin thoroughly, change clothes daily, and utilize the laundry service at camp. ** All new Branch 50 personnel should be cloned at ICP **</p>						
8. Division/Group Communication Summary						
Function	Channel	RX Frequency N/W	RX Tone/NAC	TX Frequency N/W	TX Tone/NAC	Mode
COMMAND	4	173.5000 N	107.2	165.8125 N	107.2	
COMMAND	5	173.6500 N	107.2	164.8125 N	107.2	
TACTICAL		SEE COMM PLAN				
AIR TO GROUND	12	171.8625 N		171.8625 N		
AIR TO GROUND	13	171.0375 N		171.0375 N		
9. Prepared By (Resource Unit Leader)			Approved By (Planning Section Chief)		Date	Time
JESSICA VALDEZ			MARG OLSON		10/07/2021	2200

Division/Group Assignment List (ICS 204 WF)
Controlled Unclassified Information//Basic

1. Incident Name:				3.			
MONUMENT				Branch:		Division/Group	
2. Operational Period: DAY				RR/NN/HH/DD			
Date/Time From: 10/08/2021 0700 FRI		Date/Time To: 10/08/2021 1900 FRI					
4. Operations Personnel							
OPERATIONS CHIEF		MARK JAMIESON		PLANNING OPERATIONS		DAVID WALKER CHAD COOK (T)	
FIELD OPERATIONS				BRANCH DIRECTOR		VICKY EDGE CORY DUTTON (T)	
DIVISION/GROUP SUPERVISOR		MICHAEL OBRIEN		SAFETY OFFICER		TONY RIVERS; TOMMY HAWKINS DAVID STONE	
5. Resources Assigned this Period							
Strike Team / Task Force / Resource Designator		LWD	Leader	Number Persons	Drop Off PT./Time	Pick Up PT./Time	
UNSTAFFED							
6. Control Operations/Work Assignments:							
Task: Monitor respective divisions by air.							
Purpose: Keep fire within the existing footprint.							
End state: Fire remains contained.							
7. Special Instructions:							
Consult a REAF or ARCH before ground disturbance.							
8. Division/Group Communication Summary							
Function	Channel	RX Frequency N/W	RX Tone/NAC	TX Frequency N/W	TX Tone/NAC	Mode	
COMMAND	4	173.5000 N	107.2	165.8125 N	107.2		
COMMAND	5	173.6500 N	107.2	164.8125 N	107.2		
TACTICAL	10	168.2500 N	107.2	168.2500 N	107.2		
AIR TO GROUND	12	171.8625 N		171.8625 N			
AIR TO GROUND	13	171.0375 N		171.0375 N			
9. Prepared By (Resource Unit Leader)			Approved By (Planning Section Chief)			Date	Time
JESSICA VALDEZ			MARG OLSON			10/07/2021	2200

Controlled Unclassified Information/Basic

ICS 205

INCIDENT RADIO COMMUNICATIONS PLAN		Incident Name Monument Fire		Date/Time Prepared: 10/7/2021 1600		Operational Period Date/Time From: 10/08/21 0700 To: 10/09/21 0700			
Ch #	Function	Channel Name/Trunked Radio System Talkgroup	Assignment	RX Freq N or W	RX Tone/NAC	TX Freq N or W	Tx Tone/NAC	Mode	Remarks
1	COMMAND	CMD 1	ALL DIVISIONS	173.8125 N	107.2	168.4750 N	107.2	A	Located on Weaver Bally
2	COMMAND	CMD 2	ALL DIVISIONS	171.5375 N	107.2	164.8625 N	107.2	A	Located on Hayfork Bally
3	COMMAND	CMD 3	ALL DIVISIONS	171.0875 N	107.2	164.6000 N	107.2	A	Located on Bully Choop
4	COMMAND	CMD 4	ALL DIVISIONS	173.5000 N	107.2	165.8125 N	107.2	A	Located on Brush Mt.
5	COMMAND	CMD 5	ALL DIVISIONS	173.6500 N	107.2	164.8125 N	107.2	A	Located on Ironside Lookout
6	TACTICAL	TAC 6	UNASSIGNED	168.0500 N	107.2	168.0500 N	107.2	A	
7	TACTICAL	TAC 7	DIV I	168.6000 N	107.2	168.6000 N	107.2	A	
8	TACTICAL	TAC 8	DIV W & Y	166.7250 N	107.2	166.7250 N	107.2	A	
9	TACTICAL	TAC 9	DIV LUJ & Z	166.7750 N	107.2	166.7750 N	107.2	A	
10	TACTICAL	TAC 10	DIV G	168.2500 N	107.2	168.2500 N	107.2	A	
11	TACTICAL	TAC 11	DIV K	169.5625 N	107.2	167.1875 N	107.2	A	
12	A/G COMMAND	A/G CMD	ALL DIVISIONS	171.8625 N	NONE	171.8625 N	NONE	A	Incident Air to Ground Command
13	A/G TACTICAL	A/G TAC	ALL DIVISIONS	171.0375 N	NONE	171.0375 N	NONE	A	Incident Air to Ground Tactical
14	IA - COMMAND	IA-CMD	ALL DIVISIONS	171.5750 N	NONE	165.0125 N	136.5	A	Shasta Forest Repeater (Tone 4)
15	CALCORD	CALCORD	ALL DIVISIONS	156.0750 N	156.7	156.0750 N	156.7	A	MEDIVAC Coordination (Tone 6)
16	GUARD	GUARD	ALL DIVISIONS	168.6250 N	NONE	168.6250 N	110.9	A	EMERGENCY HAILING OF AIRCRAFT

Prepared by: *[Signature]*
 (Communications Unit) *[Signature]* *10/7/21*

Incident Location: Shasta - Trinity National Forest
 County/State CALIFORNIA
 Lat/Long

The convention calls for frequency lists to show four digits after the decimal place, followed by either an "N" or a "W", depending on whether the frequency is narrow or wide band. Mode refers to either "A" or "D" indicating analog or digital (Project 25).

Controlled Unclassified Information/Basic

ICS 205

INCIDENT RADIO COMMUNICATIONS PLAN		Incident Name Monument Fire - IA			Date/Time Prepared: 10/7/2021 1600		Operational Period Date/Time From: 10/08/21 0700 To: 10/09/21 0700		
Ch #	Function	Channel Name/Trunked Radio System Talkgroup	Assignment	RX Freq N or W	RX Tone/NAC	TX Freq N or W	Tx Tone/NAC	Mode	Remarks
1		SHF - R	ALL DIVISIONS	171.5750 N	NONE	165.0125 N	OST	A	Shasta Forest Repeater (Tone 4,5,6 & 9)
2		SERV - R	ALL DIVISIONS	171.5000 N	NONE	164.8250 N	OST	A	Shasta Service Net (Tone 4 & 6)
3		SHU - L	ALL DIVISIONS	151.1600 N	NONE	159.2700 N	OST	A	CalFire Shasta Command (Tone 3 & 7)
4		SRF - R	ALL DIVISIONS	172.3750 N	NONE	164.1750 N	OST	A	Six Rivers Forest Repeater (Tone 5,6 & 13)
5	TACTICAL	NIFC T2	NIFC T2	168.2000 N	NONE	168.2000 N	NONE	A	I/A Tactical
6	TACTICAL	RS TAC 4	RS TAC 4	166.5500 N	NONE	166.5500 N	NONE	A	I/A Tactical
7	TACTICAL	RS TAC 5	RS TAC 5	167.1125 N	NONE	167.1125 N	NONE	A	I/A Tactical
8	TACTICAL	CDF T11	ALL DIVISIONS	151.4450 N	192.8	151.4450 N	192.8	A	I/A Tactical (Tone 16)
9	COMMAND	XTR - R	ALL DIVISIONS	154.7850 N	NONE	158.7600 N	NONE	A	Trinity County Command (Tone 10 & 13)
10		MON CM2	ALL DIVISIONS	171.5375 N	107.2	164.8625 N	107.2	A	Monument Hayfork Bally (Tone 10)
11		MON CM4	ALL DIVISIONS	173.5000 N	107.2	165.8125 N	107.2	A	Monument Brush Mountain (Tone 10)
12	A/G TACTICAL	A/G TAC	ALL DIVISIONS	171.0375 N	NONE	171.0375 N	NONE	A	Air to Ground Tactical
13	IA A/G SECONDARY	AG08 SEC	ALL DIVISIONS	166.8750 N	NONE	166.8750 N	NONE	A	Initial Attack Air/Ground Secondary
14	IA A/G PRIMARY	AG43 PRI	ALL DIVISIONS	167.6000 N	NONE	167.6000 N	NONE	A	Initial Attack Air/Ground Primary
15	CALCORD	CALCORD	ALL DIVISIONS	156.0750 N	156.7	156.0750 N	156.7	A	MEDIVAC Coordination (Tone 6)
16	GUARD	GUARD	ALL DIVISIONS	168.6250 N	NONE	168.6250 N	110.9	A	Emergency (Tone 1)

5. Prepared by (Communications Unit) *Bay A [Signature]* Incident Location: Shasta - Trinity National Forest County/State CALIFORNIA Lat/Long *107/21*

The convention calls for frequency lists to show four digits after the decimal place, followed by either an "N" or a "W", depending on whether the frequency is narrow or wide band. Mode refers to either "A" or "D" indicating analog or digital (Project 25).

MEDICAL PLAN (ICS 206 WF)

Controlled Unclassified Information//Basic

1. Incident/Project Name		2. Operational Period					
Monument Fire		10/8/2021 0700-1900					
3. Medical Aid Stations							
Medical Aid Stations	Location			Advanced Life Support (ALS) Yes No			
Frontline Medical	Weaverville Base - 230 Washington St, Weaverville, CA 96093			X			
Frontline Medical	Hayfork Base – 6000 Highway 3, Hayfork CA 96041			X			
Adventure Medics	Willow Creek Base			X			
4. Ambulance Services							
Name	Location	Phone	Advanced Life Support (ALS) Yes No				
Ambulance 3 (Madison) (crew swap)	Weaverville/DP121	208-543-8065 208-243-1301	X				
Ambulance 5 (Wilderness Medics) (crew swap)	Hayfork	312-451-9674 406-250-0008	X				
Ambulance 104 (King American) (crew swap)	Willow Creek/DP 213	415-299-2412 408-306-6261	X				
E-1080 REMS 1 (LWD 10/15)	Weaverville/DP 121	Ray Storm 415-637-0591	X				
QTN Medical-1	Branch 40/DP 47	Brian Weatherford EMPF 918-752-9390 Thomas Yager EMTF 208-255-6952	X				
Hasty Team-1 (LWD 10/21)	Branch 50/DP 201	Justin Troup EMTF 541-729-6814 Wes George EMPF 503-860-4063 Riley James EMTF 541-953-0435	X				
4. Air Ambulance Services							
Name	Location For all resources call ECC 530-225-2411			Advanced Life Support (ALS) Yes No			
Reach	Redding			X			
PHI	Redding			X			
CHP H-14, 16 (Hoist Day)	Redding			X			
Cal Fire Copter-102	Kneeland, Day Only				X		
5. Hospitals							
Name & Address	GPS Datum – WGS 84		Air Travel Time	Phone	Helipad Yes No		Level of Care
Mercy Medical Hospital 2175 Rosaline Ave Redding, CA 96001	Lat:	40 35.60' N	25 min	(530) 225-7201	X		Level 2 Trauma
	Long:	122 23.34' W					
Shasta Regional Hospital 1100 Butte St Redding, CA 96001	Lat:	40 35.10' N	25 min	(530) 244-5353	X		Level 3 Trauma
	Long:	122 23.2' W					
Trinity Hospital 60 Easter Ave Weaverville, CA 96093	Lat:	40 44.17'	N/A	(530) 623-5541	X		Level 4 Trauma
	Long:	122 56.22'					
UC Davis Medical Center 2315 Stockton Blvd Sacramento, CA 95817	Lat:	38°33.32' N	1 hr	(916) 703-6576	X		Level 1 Trauma, Burn Center
	Long:	121°27.35' W					

MEDICAL PLAN (ICS 206 WF)

Controlled Unclassified Information//Basic

St Joseph Medical Center 2700 Dolbeer St Eureka CA 95501	Lat:	40°47.03' N	20 min	(707) 269-4250	X	Level 3 Trauma
	Long:	124°08.80' W				
Mad River Community Hospital 3800 James Rd Arcata, CA 95521	Lat:	40°53.72' N	20 min	(707) 826-8264 Extension #1	X	Level 4 Trauma
	Long:	124°05.45' W				

6. Division Branch Group	Area Location Capability			
Branch 10 Div L	EMS Responders & Capability:	Matthew Freeborn EMPF 206-214-8158		
Div U	EMS Responders & Capability:	Amber Bowlds EMTF 707-572-6531 Giovanni Merced EMTF 407-221-4588 Theodore Mayer EMTF 509-951-6155		
Branch 40 Div W/Y	EMS Responders & Capability:	Brian Bair EMPF 509-366-6816 Sara Burns EMTF 908-442-1486		
	Approved Helispot:	H30	H100	Hayfork airport
Div Z	EMS Responders & Capability:	Amber Clifton EMTF 360-303-0152 QTN Medical-1		
	Approved Helispots:	H90	H95	H100 H105
Branch 50 Div I/K	EMS Responders & Capability:	Eric Benedek EMPF 619-933-8056 Jacob Buchert EMTF 480-627-9213		
	Approved Helispot:	H10		
Div G	EMS Responders & Capability:	Dustin Hollingsworth EMPF 775-742-2263 Brittany Chiapetti EMTF 505-339-0767 Marshall Cusick EMTF 509-999-0893 Matthew Cusick EMTF 509-319-6124		
	Approved Helispot:			
Hayfork	EMS Responders & Capability:	Frontline - Kathy Branson RN, Rick Johnson Paramedic		
	Approved Helispot:	Hayfork Airport		
Weaverville	EMS Responders & Capability:	Jolson Peterson MEDL(t) 276-696-9767 Frontline – Sara Fisher AEMT, Kevin Lancaster RN		
	Approved Helispot:	Weaverville Airport		
Willow Creek	EMS Responders & Capability:	Maggie Dungan MEDL 970-765-4983 Adventure Medics Abrielle Meyer, EMT, Scott Fleming EMTP		
	Approved Helispot:	Helibase		
ICP	EMS Responders & Capability:	Seth Kirk MEDL EMPF, Nick Arnett MEDL(t) EMTF		
8. Prepared By (Medical Unit Leader)	9. Date/Time	10. Reviewed By (Safety Officer)		
Seth Kirk, MEDL, Nick Arnett MEDL(t)	10/7/2021 1900	<i>David Stansoff</i>		10/7/2021 1900

MEDICAL PLAN (ICS 206 WF)

Controlled Unclassified Information//Basic

Hospital Ground Travel Times

Division	Redding – Mercy or Shasta	Trinity, Weaverville	UC Davis, Sacramento	St. Joseph, Eureka
L/U	65 miles/1 hour 35 minutes	22 miles/45 minutes	230 miles/4 hours	106 miles/2 hours 25 minutes
W	64 miles/1 hour 25 minutes	33 miles/45 minutes	213 miles/3 hours 40 minutes	105 miles/2 hours 25 minutes
Y	72 miles/1 hour 35 minutes	41 miles/1 hour	222 miles/4 hours	114 miles/2 hours 40 minutes
Z	83 miles/2 hours	53 miles/1 hour 25 minutes	233 miles/4 hours 15 minutes	92 miles/2 hours 30 minutes
I	99 miles/2 hours 15 minutes	64 miles/1 hour 45 minutes	273 miles/5 hours	76 miles/2 hours
K	110 miles/2 hours 40 minutes	64 miles/1 hour 45 minutes	273 miles/5 hours	76 miles/2 hours
Hayfork	62 miles/1 hour 20 minutes	31 miles/45 minutes	212 miles/3 hours 40 minutes	104 miles/2 hours 25 minutes
Weaverville	44 miles/55 minutes	1 mile/3 minutes	209 miles/3 hours 15 minutes	104 miles/2 hours 10 minutes
Willow Creek	100 miles/2 hours 5 minutes	56 miles/1 hour 10 minutes	265 miles/4 hours 40 minutes	49 miles/1 hour
ICP	4 miles/8 minutes	46 miles/55 minutes	164 miles/2 hours 25 minutes	150 miles/3 hours 5 minutes

Medical Incident (8-Line) IC Work Flow:

- Take charge of the scene – inform the Division Supervisor and Communications that you are the IWI IC and establish radio communications (frequencies, channels). Identify the emergency name – Division A Medical, etc.
- Assign or begin patient assessment using Medical Incident Report (8-Line) and first aid. Request additional medical resources on division/branch or across incident. Transmit Medical Incident Report patient information to Communications.
- Determine patient transportation through consultation with line medical personnel and Medical Unit Leader. Consider transportation time, risk to personnel, destination facility and available operational resources. If air transport is chosen, implement the plan for alternative transportation in the event aircraft cannot complete the mission. Order transportation resources through Communications as early as possible.
- Notify Communications as resources arrive and any patient status changes. Names of injured or deceased individuals will not be transmitted on the radio.
- Initiate documentation for future investigation; if a line safety officer is available, assign them to lead documentation. Do not move deceased individuals, gear, or personal effects except to accomplish rescue work or protect the safety of others. Obtain written documentation of witnesses. The Unit Log, ICS 214, may be used for the initial documentation, but a subsequent narrative will be required.
- As appropriate, conduct an After-Action Review to determine successes, areas to improve and lessons learned.

HEALTH AND SAFETY MESSAGE

“We don’t plan on luck to be safe, we plan on good risk management and good decisions”....the Red Team

INCIDENT: Monument Fire	DATE: October 8 th , 2021
--------------------------------	---

Major Hazards and Risks: Transition Day, Cold Weather, Foot Issues/Blisters

Transition - Today will be a transition day with CA Team 11. The SA Red Team will continue to manage the incident throughout the day. CA Team 11 will assume command at 0700 on 10/09. Make sure you know who you report to and understand your work assignments throughout the day.

Cold Weather: With cold temperatures over the past few mornings and the predicted weather for next week, now is the time to *make preparations* for your personal sleeping areas and gear. Always keep your sleeping area and clothing dry. *Multiple layers of clothing* will provide the most warmth and can be easily removed as temperatures rise.

Blister Avoidance: Boots should fit snug, but not tight. Wear socks that fit and double up to reduce friction on your skin is necessary. Keep your feet clean and wear clean dry socks daily. If any hot spots develop, treat them before they become worse and develop into blisters. Utilize your medical professionals daily to address any issue you may have with blisters.



“Avoid Distractions”

Finish strong

- Keep your eye on the goal
- Slow and steady wins the race
- Either you run the day or the day runs you. Jim Rohn
- It does not matter how slowly you go if you do not stop. Confucius
- What you do today can affect all of your tomorrows. Ralph Marston

Red Team Safety Officers: Tony Rivers, Tommy Hawkins, Dave Stone

1. INCIDENT NAME: Monument		2. OPS PERIOD DATE: 10/08/21	START TIME: 0900	END TIME: 1930	SUNRISE 0718	SUNSET 1846
---	--	--	----------------------------	--------------------------	------------------------	-----------------------

3. REMARKS and RISK MITIGATIONS: All missions will be analyzed in terms of hazards and risks. Insure to brief for all IA missions to include new frequencies, ground contacts and other aircraft. Aerial Hazard – Wires across Hwy299 and river corridor through the fire. High level to low level recon of each new LZ/Dipsite	4. READY ALERT AIRCRAFT: IA 520 See Medical Plan	5. TFR # 1/9731 Surface/10,000 AGL Freq: 126.275 Active 0800-2000 PDT
--	---	---

6. PERSONNEL	NAME	PHONE #	7. FREQUENCIES	AM	FM	8. FIXED-WING
AOBD	John Mason	865-336-6664	A/A (Fixed/TFR)	126.2750		Air Attack: Redding Pool
ASGS	Bart Kicklighter	828-460-6559	A/A Rotor	123.7750		Lead Planes/Airtankers - Order through Air Attack If air attack is not up---order through Helibase.
ATGS (Redding)	Dave Robinson	928-606-2694	Air Tactics - R5		169.7250	Willow Creek Helibase 40° 57.084'N x 123° 38.256'W
HEBM (Willow HB)	Ryan Borgman	720-296-6118	A/G Command		171.8625	Redding Airport(RDD) 40° 30.354'N x 122° 18.002'W
HMGB (8HX)	Jeb Quinn	530-966-3481	A/G Tactical		171.0375	Weaverville Airport(O54) 40°44.878'N x 122°55.329'W
Redding Dispatch - Aircraft	Laurry/Joni/Shae	530-226-2400	DECK (Willow Creek)		168.3500	Benton Airfield(O85) 40° 34.420'N x 122° 24.440'W
6Rivers Dispatch	Main	707-441-3644	CALCORD-Medical		156.0750 Tone 156.7	COSTS: 2021.monument.finance@firenet.gov
Redding ATB	Kelly Mathis	530-226-2795	AIRGUARD (emergency only)		168.6250 TX Tone 110.9	HB email: willowhelibase2021@gmail.com
						Incident Job Code: Monument Fire – P5N7GJ (0514)

9.HELICOPTERS

FAA N#	T Y	MAKE/ MODEL	BASE	AVAIL	START	REMARKS	FAA N#	T Y	MAKE/ MODEL	BASE	AVAIL	START	REMARKS
H-520 (H-FHQB)	2	205A++	Willow Creek	0800	0900	Bucket / Rappel / IA	38HX	3	AS350B3	Redding (O85)	0800	0900	Recon
216GH	2	205A-1	Willow Creek	0800	0900	Bucket							



All Federal Employees, ADs, Contractors – testing is required as shown on your Resource Order.

USDA FOREST SERVICE

RAPID TESTING WITH COVID CLINIC



A core value of the Forest Service is safety. This is an additional step in safeguarding human life and protecting our most valuable resources. Our Code and Commitments include being trusted to “do right” by each other and the communities we serve.

Prior to Check In and Demob, register for testing at the COVID Clinic

Testing is FREE.

Begin by scanning the QR code to initiate registration for testing. Alternatively, type this address into your browser: <https://mobile.covidclinic.org/USDA-Forest-Service/>



Follow the steps below for completing registration information:

1. Initial display should indicate “coupon code applied successfully”.
2. Fill out patient information form. Required fields are identified by *
3. Respond to Consent (is person being tested a minor) with “NO”.
4. The “Third Party Information” section cannot be altered.
5. Check the box agreeing to Disclosures and Patient Consent.
6. Check the box consenting to Covid Clinic’s assignment of benefits policy.
7. Check the box agreeing to the website Terms of Service, Privacy Policy, and Refund Policy.
8. Sign the form.
9. Check the box agreeing to the website terms and conditions & privacy policy.
10. Click “Place order”, and make sure to save a copy of the order number.

Clinic location:

1055 Dana Drive
Redding, CA 96003

Hours:

Sunday – Saturday
07:00 – 15:00

If arriving after 1500 make overnight reservations and complete testing the following day.

Upon your arrival at the Redding, CA clinic — wear a mask at all times and have your test order number readily available.

Please note: Only positive antigen tests will have Rapid RT-PCR Test performed.

Monument Fire

Infectious Disease Procedures

HYGIENE AND PREVENTION

Good hygiene and social practices are key to maintaining a healthy workforce and keeping crews deployed and working at full efficiency during the 2021 wildland fire season. These practices can offer significant protection from a host of infectious diseases, common to communal living and working environments like wildland fire.

- Frequently wash hands with soap and water
- Liberally and regularly use hand sanitizer if soap & water unavailable
- Physically distance, at least 6 feet apart, whenever possible
- Facial coverings/masks should be always utilized when inside (yurts, vehicles, tents, structures) and when physical distancing is not possible outside
- Frequently clean and sanitize high touch or common surfaces like doorknobs, vehicle interior surfaces, desktops, etc.
- Avoid sharing personal items such as protective gear, utensils, food, and tools

DAILY SCREENING QUESTIONS FOR POTENTIAL COVID

Every day, ask yourself, "Self, today or in the past 24 hours, have I had any of the following symptoms?"

- Cough more than expected?
- Shortness of breath or difficulty breathing?
- Fever? Chills?
- Muscle pain, outside your normal for firefighting?
- Sore throat?
- New loss of taste or smell?
- Fatigue, outside your normal for firefighting?
- Headache, outside your normal for firefighting?
- Congestion or runny nose, outside your normal for firefighting?
- Nausea or vomiting?
- Diarrhea?

If you answered "YES" to any of the above questions,

- ☑ Mask up and maintain social distancing
- ☑ Contact (or have your supervisor contact) Covid coordinator Seth Kirk at 479-640-2670.

Help stop the spread of COVID-19

DO YOU HAVE ANY OF THESE SYMPTOMS?

Fever, Chills, Cough, Shortness of Breath, Muscle Pain, Sore Throat or Loss of Taste or Smell, Positive test for COVID 19?

DO NOT ENTER THE ICP OR CAMPS

- Employee notify supervisor of presumed or confirmed COVID-19 Symptoms
- Supervisors Notify Seth Kirk at 479-640-2670 or Medical unit if not available
- Isolation as necessary do not allow potential infected employees to interact with others maintain 6 foot spacing and place mask on patient until evaluated.
- IMT will notify and coordinate with COVID Advisor, and Public Health Department.

The following testing location is available to all Monument Personnel

USDA FOREST SERVICE RAPID TESTING WITH COVID CLINIC



Use the QR code to begin registration for testing.

Or enter <https://mobile.covidclinic.org/USDA-Forest-Service/> into your web browser. The test is FREE.

1. Fill out PATIENTINFORMATION form.
2. Click **NEXT**
3. Test results will be shared with McFar and Tst@usda.gov. This autofill's.
4. Click on check box authorizing disclosure of test results.
5. Sign using auto generated pen option. This gives consent for test results, privacy policy, and Terms of Service.
6. Click **NEXT**
7. Click on the check box agree to Terms and Conditions and Privacy Policy.
8. Click on **PLACE ORDER**
9. You will receive an e-mail with an order number. Take the order number to the testing station and provide to the attendant. You do not need to make an appointment. USE the Left Lane

Your COVID Clinic Testing location is:

Redding Clinic, 1055 Dana Drive, Redding, CA 96003

Hours of Operation: Monday- Saturday: 0730- 1700 (7:30 a.m.- 5:00 p.m). Sunday: 0800- 1600 (8:00 a.m. - 4:00 p.m)

After you have finished registering for your test, check your email to confirm that you have successfully registered and retrieve/save your Order Number.

Upon your arrival at the Redding, CA clinic- wear a mask at all times and have your order number readily available.

We look forward to seeing you and thank you for doing your part to keep your community safe.

Please note that only positive antigen test will have a RT-PCR Test performed if in doubt about any of these symptoms, consult Medical Personnel.

SLEEVES UP

TO HELP US DEFEAT THE PANDEMIC

Important COVID Vaccination Timelines

COVID-19 vaccines are safe, effective, and are saving lives. To help us defeat the pandemic, **all USDA employees must be fully vaccinated no later than **NOVEMBER 22, 2021.****

PROOF OF VACCINATION STATUS WILL BE REQUIRED OF EMPLOYEES

Vaccination dose deadlines to ensure employees are two weeks from last dose and thus fully vaccinated by the November 22nd deadline:


OCTOBER 11: First dose deadline (Moderna COVID-19 vaccine)

OCTOBER 18: First dose deadline (Pfizer COVID-19 vaccine)

NOVEMBER 8: Second dose deadline (Moderna and Pfizer vaccine)

NOVEMBER 8: First (only) dose deadline (Johnson and Johnson COVID-19 vaccine)

NOVEMBER 22: Federal employees must be fully vaccinated



Reasonable Accommodations

To submit a request for a medical or religious accommodation related to the vaccination requirement, refer to the 9/22/21 HRM email sent to all employees and visit the HRM Reasonable Accommodations website:

<http://fsweb.wo.fs.fed.us/hrm/reasonable-accommodations/index.php#two>

Region 5 Medical Reasonable Accommodation contact: Margaret Goods (margaret.goods@usda.gov)

Religious Accommodation contact: Francesca Ramunda (francesca.ramunda@usda.gov)

Additional Information:

<https://www.saferfederalworkforce.gov/faq>, vaccination FAQs, leave, and other topics.



Monument Fire Information

Phone: 530-628-0039

Email: 2021.monument@firenet.gov

InciWeb: <https://inciweb.nwcg.gov/incident/7750/>

Facebook: <https://facebook.com/ShastaTrinityNF>

Twitter: @ShastaTrinityNF

Help us tell your story

**We need photos of suppression repair activities,
backhaul, personnel and equipment
(with full PPE).**

**Scan the QR code to email or text
your photos and videos.**

**Tip: turn your phone horizontally when taking videos. Those are great
for story pieces and social media posts!*



Email: 2021.monument@firenet.gov



Text: 715-490-1577

HUMAN RESOURCE MESSAGE

Transition --- or --- Re-entry into the Real World

It's coming to the end of fire season. You have been gone on assignments for most of the summer. You're wrapping up one more good time in California.

You've had great successes; you saw some old friends and you made some new ones; you've made it through the hot, windy days and the freezing nights. You've done an awesome job.

But while you've been gone, a lot of things have been happening at home; your kids have headed back to school, your dog had to go to the vet to have a cheatgrass seed taken out of his ear (and he got car sick all over the back seat of your car), and the garden died.

So, before you share all the things you have done and seen, listen to what they have experienced in your absence. Remember to ask about the first day of school, the dog, and the like. **If you spend the time to listen to them first it will make the transition easier and encourage support for future assignments.**

Take advantage of the trip home to think about the things that might have happened at home that the folks there would like to tell you about. And then share your experiences with them.

Thanks. **Karen Hartman**

Human Resource Specialists – (virtual)

Linda Overton – 707-373-7631 linda.overton@usda.gov

Andrea Cabida – 707-330-9939 andrea.cabida@usda.gov

© Original Artist
Reproduction rights obtainable from
www.CartoonStock.com



MONUMENT FIRE - Finance Process

If you need assistance, please call:

- **General Finance Questions - (425) 500-9466**
- **Equipment - (425) 500-9475**
- **Personnel - (425) 500-9470**
-

A new team will be transitioning within a few days so now is the time to make sure your time is up to date and we have any missing days. Please get your time in everyday so we can be prepared for a smooth transition.

Please email all **Crew Time Reports** (CTR's) and **Shift tickets** (ST) to the Monument inbox.

2021.monument.finance@firenet.gov

Use the following format on the **email subject line**:

(Example: TIME/O-200/SBear/Safety)

If you are unable to submit CTR's and ST's electronically, please drop them at the Information or PIO Unit located at each camp or in the box in Finance at ICP.

Those on Monument Branch 50, please ensure that you are using the Monument email address listed above and no longer send your time to the Knob email.

Email all documents that pertain to your assignment:

Agency Overhead	Agency ADs / EFFs	VIPR Resources	Contract / Agency Crews	Cooperators
Resource Order Signed Crew Time Reports (CTRs)	Resource Order Casual Hire Form Signed CTRs	Resource Order VIPR Agreement Schedule of Items Inspections Signed Shift Tickets	Resource Order Manifest Agreement / Contract Schedule of Items Inspections Signed CTRs	Resource Order Agreement Signed Shift Tickets / Signed CTRs

COMP/CLAIMS Process

(213) 431-4035 (Alice)

Injuries: For federal employees and cooperators, if you are injured, please contact the COMP for the Authorization for Treatment (CA-16). *We can issue the form directly to the hospital or clinic.* The employee or supervisor should contact COMP/CLAIM as soon as possible.

Replacement or Accidents: For claims there are different forms needed based on the circumstances of the property loss or damage. Please contact COMP/CLAIM first to find out which forms are appropriate for your situation, and what additional information might be needed. This will expedite the process. Pictures are required for some situations.

Unserviceable items must be turned into COMP if you are unable to replace at Supply. If items are lost or damaged on the fire line, the fire suppression module must provide a copy of the module's standard inventory with the documentation (OF-289) of broken or unserviceable items.

Motor Vehicle Accident	Property Loss or Damage* <i>of items that cannot be replaced in Supply</i>
SF-91, Motor Vehicle Accident SF-94 Witness Statement (if app photos)	Modified OF-289 (2 pages) <i>(ICS-213 form, replacement cost estimate, photos, resource order, police report if applicable and other supporting documentation)</i>

***Claims for Employees privately owned items** - *Privately owned items must be processed through your home unit. COMP can assist in some situations. You will need to complete form AD-382 or DI-570.*

All potential claims for or against the government by private parties must be referred to COMP/CLAIM unit.

Monument Fire Incident Training Program

A TNSP is assigned to this incident and will be performing the majority of duties “virtually”.

To receive documented credit for your assignment, scan the QR Code or click on the link below to access and complete the Trainee Registration Form. Once registered you will receive additional instructions via text. For training related questions, call Jim Mitchell (TNSP) at 619-247-9396 or email jim_mitchell@fws.gov



[Monument Fire - Incident Trainee Registration Form](#)

IMPORTANT

TEAM TRANSITION IS UPCOMING. CALIFORNIA TEAM 11 WILL BE COMING IN. THERE WILL NOW BE A TRAINING SPECIALIST PHYSICALLY AT THE INCIDENT TO ASSIST TRAINEES BEGINNING SATURDAY, OCTOBER 9, 2021 PLEASE CONTINUE TO CHECK-IN VIA QR CODE OR LINK PROVIDED.

How to get a Crew Swap or an Extension

First, for both:

1. Talk to your DIVS to get approval.
2. Talk to your Home Unit Supervisor to get approval.
3. Obtain a crew swap or extension request form.
 - a. Ask your DIVS if they have one.
 - b. Visit one of the trailers at camp and have someone print one
 - i. available on teams General > Public Files > Forms_Evals_CTRs_Extensions_CrewSwaps
 - c. Scan the QR code on the front of the IAP
 - d. Email 2021.monument.checkin@firenet.gov and ask for one

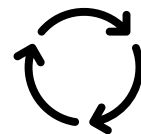
For Extensions

4. Fill out section A of the Extension Request Form.
5. Have your DIVS sign section B
6. In section C, Fill in the length of the extension. If you are taking R&R days, include those dates.
7. In section D, have your home unit supervisor's signature before submitting the request form. It WILL be sent back if that line is blank. If your supervisor isn't available to sign, a phone call or email is acceptable. Write something like "[supervisor's name] approval via phone [supervisor's phone number]."
8. Have your incident supervisor sign on line 2



For Crew Swaps

9. See Step 3 to obtain the Crew Swap Form
10. Fill out the "Section 7 Message" of the form. Be sure to include:
 - a. The names of all the outgoing personnel
 - b. The names of all the incoming personnel
 - i. Include phone numbers and which person will be the new leader (if relevant).
11. Get your DIVS' signature in section 8
12. Submit the Crew Swap and Extension forms to 2021.monument.checkin@firenet.gov



If you have questions call: 425-500-9464 or email us at
2021.monument.checkin@firenet.gov

Do not leave a message if no one answers the phone, the voice mail is not checked.

Monument Fire Demob Unit

Demob Day Approaching?

CHECK-IN/DEMOB HOURS OF OPERATION: 0630-2000

936-488-1231 or 859-556-1572 or email:

2021.monument.demob@firenet.gov

1. Ensure that your supervisor has released you from the incident at least 24 hours in advance.
(Supervisors: Use the Demob QR code that was provided to you to release resources)
2. Contact FINANCE 24 hours prior to give them a heads-up you are departing:
Phone: 425-500-9470
3. Turn in any outstanding CTRs/Shift Tickets. Make sure they are SIGNED.
4. Confirm there is no missing financial documentation. (See Finance Page for full information)

Need Air Travel to get Home?

IF YOUR RETURN METHOD OF TRAVEL IS BY AIR, CONTACT DMOB AT LEAST 72-HOURS BEFORE DEMOB DAY

Email: Include Gender, Name EXACTLY as it appears on your drivers license, Date of Birth, Departure & Final Destination Airport, city for Rental Car Return, your email and phone number to:

2021.monument.demob@firenet.gov

AIR TRAVEL PHONE: 936-488-1231 or 859-556-1572

Extensions and Crew Swaps

1. Talk to your Division Supervisor to get form and approval.
2. Call the **Crew Swap/Extensions phone 425-500-9464** to virtually arrange a crew swap.
3. Completed Extension approval form is required to change last work day.
4. **Email: 2021.monument.checkin@firenet.gov**

Monument Demob Instructions

On your Demob Day

STEP 1

Ensure that your supervisor has released you from the incident at least 24 hours in advance.

STEP 2

SUPPLY – Return gear and supplies.

- If nothing to turn in, contact supply to clear you. – **334-604-1846 (Supply)**.

COMMUNICATIONS – Return communications equipment

- If nothing to turn in, let demob know and they will verify your clearance

GROUND SUPPORT – Return pool NERV rentals, receive an inspection, etc.

- Be sure to get inspected BEFORE going through weed wash.
- Reminder: All vehicles which have been off-road must go thru weed wash in Junction City or Hayfork. After Saturday 10/2 the only weed wash will be Junction City so you MUST weed wash there.
- If you have no business with GS, Demob will clear you – **803-295-2819 (Ground Support)**.

STEP 3

FINANCE – To finalize your finance paperwork, do the following:

- Please call **425-500-9470** to initiate your final **OF-288** or **OF-286**.
 - Virtual Demob, please email your final CTR/ST noting Final CTR/ST in the subject line of the email, please include your cell phone number. Monument Finance email – 2021.monument.finance@firenet.gov
 - In-Person Demob: If you are unable to do a virtual demob, please arrange for an in person demob at the Redding ICP. *Please keep your hard copy CTRs/STs to be turned in in-person.*

You need your final, signed OF-288 Time Report or OF-286 Invoice BEFORE starting travel.

STEP 4

Contact DMOB at 936-488-1231 or 859-556-1572 and DMOB will verify that you have completed check-out. Be prepared to talk about your actual departure date and time, your anticipated arrival date and time, and where you will be staying if travel includes overnight stops away from fire camp.

You must complete all four steps to be released in IROC.

CHECK-IN/DEMOB HOURS OF OPERATION: 0630-2000

10/08/2021

TENTATIVE RELEASE

MONUMENT US-CA-SHF-001187

OVERHEAD

O-1119 (FMOD) TD FALLERS
O-1151 (HEQB) TURNER, JACK
O-1522.74 (PIOF) PECK, TERENCE R
O-1074 (FDUL) FOSTER, LAURIE

10/09/2021

TENTATIVE RELEASE

MONUMENT US-CA-SHF-001187

OVERHEAD

O-1581 (GISS) GERALDINO FELICIANO, LUIS
O-1434 (PTRC) RAMBO, CHRISTY A
O-1622 (GSUL) ARON, JAY B
O-1633 (SCKN) BRIDGES, SARAH E
O-1340 (EQTR) HOGG, BARBARA JANE
O-1545 (EQPM) SMITH, CHRISTOPHER TODD
O-1433 (PTRC) WOOD, CLAIRE LOUISE
O-1456 (HECM) MEDINA, JOSEPH

10/10/2021

TENTATIVE RELEASE

MONUMENT US-CA-SHF-001187

CREWS

C-154 (HC2) PACIFIC OASIS 15

EQUIPMENT

E-484 (DOZ2) BROWN 484
E-888 (ENG6) WESTERN FIRE

OVERHEAD

O-1548 (FACL) AVNI, MELINDA A
O-1589 (TFLD) BEHREND, NICHOLAS S
O-1538 (HEQB) LOSCUDO, SEAN J
O-1638 (MEDL) PETERSON, JOLSON LEON
O-1712 (FOBS) ROCKIS, RONALD MICHAEL
O-1546 (ORDM) WILBERGER, CHAD

10/11/2021
TENTATIVE RELEASE
MONUMENT US-CA-SHF-001187

OVERHEAD

O-1593 (FBAN) LONCAR, LISA M

10/12/2021
TENTATIVE RELEASE
MONUMENT US-CA-SHF-001187

EQUIPMENT

E-829 (EXCA) HART TRUCKING 829

E-833 (SKG2) MILLER TIMBER

OVERHEAD

O-1606 (RCDM) COBB, MICHAEL

WEAVERVILLE CAMP

Kitchen Hours: Breakfast 0500-1000, Diner 1700-2200

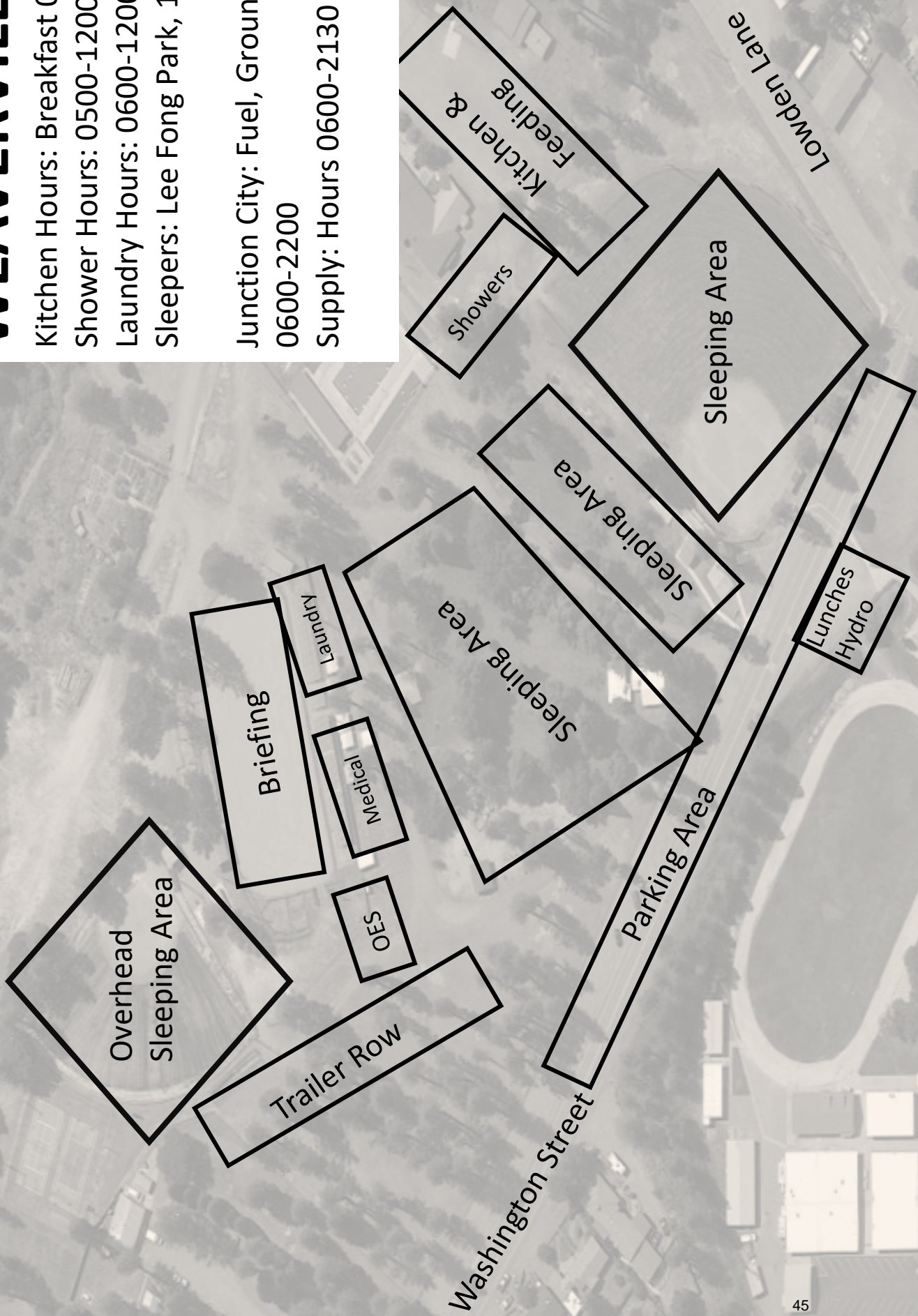
Shower Hours: 0500-1200, 1400-2200

Laundry Hours: 0600-1200; 1600-2200

Sleepers: Lee Fong Park, 101 Lorenz St, Weaverville

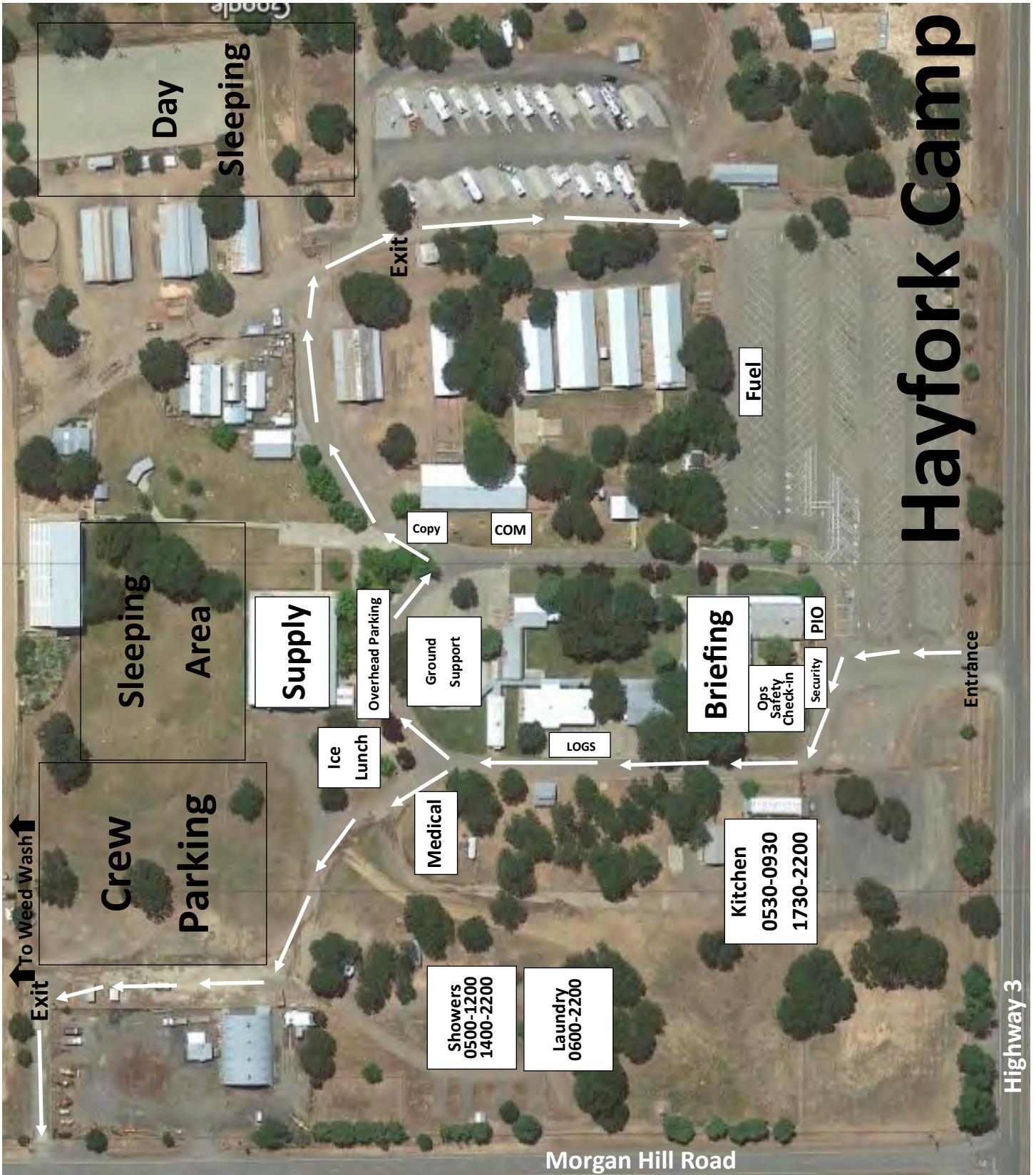
Junction City: Fuel, Ground Support, Saw Shop: Hours
0600-2200

Supply: Hours 0600-2130



Willow Creek Camp





Hayfork Camp

↑ To Weed Wash
Exit

Crew Parking

Sleeping Area

Day sleeping

Supply

Overhead Parking

Ground Support

Copy

COM

Fuel

Briefing

Ops Safety Check-in

Security

PIO

Entrance

Ice Lunch

Medical

LOGS

Kitchen
0530-0930
1730-2200

Showers
0500-1200
1400-2200

Laundry
0600-2200

Highway 3

Morgan Hill Road

BLANK PAGE

UNIT LOG		1. Incident Name	2. Date Prepared	3. Time Prepared
4. Unit Name/Designators		5. Unit Leader (Name and Position)		6. Operational Period

7. Personnel Roster Assigned

Name	ICS Position	Home Base

8. Activity Log

Time	Major Events

9. Prepared by (Name and Position)

Medical Incident Report

FOR A NON-EMERGENCY INCIDENT, WORK THROUGH CHAIN OF COMMAND TO REPORT AND TRANSPORT INJURED PERSONNEL AS NECESSARY.

FOR A MEDICAL EMERGENCY: IDENTIFY ON SCENE INCIDENT COMMANDER BY NAME AND POSITION AND ANNOUNCE "MEDICAL EMERGENCY" TO INITIATE RESPONSE FROM IMT COMMUNICATIONS/DISPATCH.

Use the following items to communicate situation to communications/dispatch.

1. CONTACT COMMUNICATIONS / DISPATCH (**Verify correct frequency prior to starting report**)
Ex: "Communications, Div. Alpha. Stand-by for Emergency Traffic."
2. INCIDENT STATUS: *Provide incident summary (including number of patients) and command structure.*
Ex: "Communications, I have a Red priority patient, unconscious, struck by a falling tree. Requesting air ambulance to Forest Road 1 at (Lat./Long.) This will be the Trout Meadow Medical, IC is TFLD Jones. EMT Smith is providing medical care."

Severity of Emergency / Transport Priority	<input type="checkbox"/> RED / PRIORITY 1 Life or limb threatening injury or illness. Evacuation need is IMMEDIATE <i>Ex: Unconscious, difficulty breathing, bleeding severely, 2° – 3° burns more than 4 palm sizes, heat stroke, disoriented.</i> <input type="checkbox"/> YELLOW / PRIORITY 2 Serious Injury or illness. Evacuation may be DELAYED if necessary. <i>Ex: Significant trauma, unable to walk, 2° – 3° burns not more than 1-3 palm sizes.</i> <input type="checkbox"/> GREEN / PRIORITY 3 Minor Injury or illness. Non-Emergency transport <i>Ex: Sprains, strains, minor heat-related illness.</i>	
Nature of Injury or Illness & Mechanism of Injury		<i>Brief Summary of Injury or Illness (Ex: Unconscious, Struck by Falling Tree)</i>
Transport Request		<i>Air Ambulance / Short Haul/Hoist Ground Ambulance / Other</i>
Patient Location		<i>Descriptive Location & Lat. / Long. (WGS84)</i>
Incident Name		<i>Geographic Name + "Medical" (Ex: Trout Meadow Medical)</i>
On-Scene Incident Commander		<i>Name of on-scene IC of Incident within an Incident (Ex: TFLD Jones)</i>
Patient Care		<i>Name of Care Provider (Ex: EMT Smith)</i>

3. INITIAL PATIENT ASSESSMENT: *Complete this section for each patient as applicable (start with the most severe patient)*

Patient Assessment: See IRPG page 106

Treatment:

4. TRANSPORT PLAN:

Evacuation Location (if different): *(Descriptive Location (drop point, intersection, etc.) or Lat. / Long.)* Patient's ETA to Evacuation Location:

Helispot / Extraction Site Size and Hazards:

5. ADDITIONAL RESOURCES / EQUIPMENT NEEDS:

Example: Paramedic/EMT, Crews, Immobilization Devices, AED, Oxygen, Trauma Bag, IV/Fluid(s), Splints, Rope rescue, Wheeled litter, HAZMAT, Extrication

6. COMMUNICATIONS: Identify State Air/Ground EMS Frequencies and Hospital Contacts as applicable

Function	Channel Name/Number	Receive (RX)	Tone/NAC *	Transmit (TX)	Tone/NAC *
COMMAND					
AIR-TO-GRND					
TACTICAL					

7. CONTINGENCY: **Considerations:** *If primary options fail, what actions can be implemented in conjunction with primary evacuation method? Be thinking ahead.*

8. ADDITIONAL INFORMATION: *Updates/Changes, etc.*

REMEMBER: Confirm ETA's of resources ordered. Act according to your level of training. Be Alert. Keep Calm. Think Clearly. Act Decisively.