

*** CORRECTED ***

**INCIDENT ACTION PLAN
MONUMENT FIRE
SOUTH ZONE
CA-SHF-001187**

Wednesday



OPERATIONAL PERIOD

**8/18/2021 0700
 to
8/19/2021 0700**



INCIDENT OBJECTIVES (ICS 202)

1. Incident Name: <p style="text-align: center;">MONUMENT FIRE SOUTH ZONE</p>	2. Operational Period: Date From: 8/18/2021 Date To: 8/19/2021 Time From: 0700 Time To: 0700																				
3. Objective(s): <u>Management Objectives</u> <ul style="list-style-type: none"> - Provide for emergency personnel and public safety at all times. - Ensure that the strategies and tactics provide for firefighter and public safety through the application of sound risk management principles. - Minimize the threat to private property, communities, businesses, and critical infrastructure. - Establish and strengthen cooperater, partner and stakeholder relationships. - Follow identified standard procedures to minimize the spread of COVID-19. - Communicate effectively and often with the public and surrounding communities. - Minimize the cost of the incident by employing tactics that have the highest probability of success while minimizing firefighter exposure. 																					
<u>Control Objectives</u> <ul style="list-style-type: none"> - Keep the fire North of Highway 3 and Highway 36 - Keep the fire South of Siskiyou and Trinity County line, while preserving wilderness characteristics. - Keep the fire East of the South Fork of the Trinity River and the New River. - Keep the fire West of Highway 3 																					
General Situational Awareness: See attached Safety Message																					
5. Site Safety Plan Required? Yes <input type="checkbox"/> No																					
Approved Site Safety Plan(s) Located at:																					
6. Incident Action Plan <table style="width: 100%; border: none;"> <tr> <td><input checked="" type="checkbox"/> ICS 203</td> <td><input checked="" type="checkbox"/> ICS 215A</td> <td><input type="checkbox"/> ICS 205 A</td> <td><input type="checkbox"/></td> </tr> <tr> <td><input checked="" type="checkbox"/> ICS 204</td> <td><input checked="" type="checkbox"/> ICS 220</td> <td><input type="checkbox"/> Training Message</td> <td><input type="checkbox"/></td> </tr> <tr> <td><input checked="" type="checkbox"/> ICS 205</td> <td><input type="checkbox"/> Facility Maps</td> <td><input type="checkbox"/> Travel Map</td> <td><input type="checkbox"/></td> </tr> <tr> <td><input checked="" type="checkbox"/> ICS 206</td> <td><input checked="" type="checkbox"/> Weather Forecast</td> <td><input type="checkbox"/> Demob Plan</td> <td><input checked="" type="checkbox"/> PIO Message</td> </tr> <tr> <td><input checked="" type="checkbox"/> ICS 208</td> <td><input checked="" type="checkbox"/> Fire Behavior</td> <td><input checked="" type="checkbox"/> Finance Message</td> <td><input checked="" type="checkbox"/> ICS 214</td> </tr> </table>		<input checked="" type="checkbox"/> ICS 203	<input checked="" type="checkbox"/> ICS 215A	<input type="checkbox"/> ICS 205 A	<input type="checkbox"/>	<input checked="" type="checkbox"/> ICS 204	<input checked="" type="checkbox"/> ICS 220	<input type="checkbox"/> Training Message	<input type="checkbox"/>	<input checked="" type="checkbox"/> ICS 205	<input type="checkbox"/> Facility Maps	<input type="checkbox"/> Travel Map	<input type="checkbox"/>	<input checked="" type="checkbox"/> ICS 206	<input checked="" type="checkbox"/> Weather Forecast	<input type="checkbox"/> Demob Plan	<input checked="" type="checkbox"/> PIO Message	<input checked="" type="checkbox"/> ICS 208	<input checked="" type="checkbox"/> Fire Behavior	<input checked="" type="checkbox"/> Finance Message	<input checked="" type="checkbox"/> ICS 214
<input checked="" type="checkbox"/> ICS 203	<input checked="" type="checkbox"/> ICS 215A	<input type="checkbox"/> ICS 205 A	<input type="checkbox"/>																		
<input checked="" type="checkbox"/> ICS 204	<input checked="" type="checkbox"/> ICS 220	<input type="checkbox"/> Training Message	<input type="checkbox"/>																		
<input checked="" type="checkbox"/> ICS 205	<input type="checkbox"/> Facility Maps	<input type="checkbox"/> Travel Map	<input type="checkbox"/>																		
<input checked="" type="checkbox"/> ICS 206	<input checked="" type="checkbox"/> Weather Forecast	<input type="checkbox"/> Demob Plan	<input checked="" type="checkbox"/> PIO Message																		
<input checked="" type="checkbox"/> ICS 208	<input checked="" type="checkbox"/> Fire Behavior	<input checked="" type="checkbox"/> Finance Message	<input checked="" type="checkbox"/> ICS 214																		
7. Prepared By: Ryan Davis, Dave Wood (T)	Position/Title: PSC	Signature:																			
8. Approved by Incident Commander:	Mike Parks	Signature:																			
ICS 202		<small>NIMS IAP</small>																			

ORGANIZATION ASSIGNMENT LIST (ICS 203)

1. Incident Name: MONUMENT FIRE SOUTH ZONE		2. Operational Period: Date From: 8/18/2021 Date To: 8/19/2021	
		Time From: 0700 Time To: 0700	
3. Incident Commander(s) and Command Staff:		7. Operation Section:	
IC/UC's	Mike Parks, Chris Trindade (T), Anale Burtlew (T)	Operations	Andy Turner
Deputy	Todd Hopkins	Deputy Operations	Jim Hudson
Safety Officer		Night Ops	Steve Ward
Information Officer	Suzi Brady	Staging Area	
Liaison Officer	Michael Urquide	Branch	XX Mark League, JC Greenburg (T)
4. Agency/Organization Representatives:		Division/Group	DD Steve Chapman
Agency/Organization	Name	Division/Group	HH Mark Scoville
CAL FIRE SHU	Don Watt	Division/Group	
Trinity Sheriff Office	Bryon Ward	Division/Group	
CHP	Chris Dugger	Division/Group	
		Branch	XXX Justin Macomb
		Division/Group	NN Dave Hight
		Division/Group	RR Nick Ciapponi
		Division/Group	
		Division/Group	
		Division/Group	
		Branch	
		Division/Group	
		Division/Group	
		Division/Group	
		Division/Group	
		Division/Group	
		Division/Group	
		Branch	
		Division/Group	
5. Planning Section:		Division/Group	
Chief	Ryan Davis, Dave Wood (T)	Division/Group	
Deputy	Sean Griffis	Division/Group	
Resource Unit	Dana McCarrol, Jeff Loveless, Jason Poburko (T)	Division/Group	
Situation Unit	Phillip SeLegue / Jim Day, Megan Scheeline (T)	Branch	
Documentation Unit		Division/Group	
Demobilization Unit		Division/Group	
GISS	Matt Turner	Division/Group	
FBAN	Troy Velin	Division/Group	
IMET		Division/Group	
Training Tech Spec	Dottie Shaw	Air Operations Branch	
		Air Support Group Supervisor	
		Air Tactical Group Supervisor	
6. Logistics Section		Helibase Manager Arturo Gonzales	
Chief	Robert Reynolds, Tim Fitzgerald (Deputy)		
Supply Unit	Mike Worford	8. Finance/Administration Section:	
Facilities Unit	Brian Pottenger, Josh Randol (T)	Chief	Tiffany Tracy
Ground Support Unit		Time Unit	Matt Rhea, Heather Constable (T)
Communications Unit	Chris Johns	Procurement Unit	Tammy Noland
Medical Unit	Josh Staley	Comp/Claims Unit	Bud Sullins
Motel	Kim Bundy	Cost Unit	Mike Kennefic
Prepared By: Name: Sean Griffis Position/Title: PSC Signature:		Date/Time: 8/17/2021 2300 hours	
ICS 203		<small>NIMS IAP</small>	



INCIDENT Weather Forecast



FORECAST NO: 15
PREDICTION FOR: Wed 0700 to Thu 0700
SHIFT DATE: August 18, 2021
FORECAST ISSUED: 1800 PDT, August 17, 2021

NAME OF FIRE: Monument Fire
UNIT: SHF
SIGNED: *Zach Tolby*
 Incident Meteorologist

WEATHER DISCUSSION

***** Red Flag Warning in Effect Through 2000 - Northeast Winds and Much Drier Today *****

Winds will be out of the northeast today, gusts up to 15 to 20 mph along the ridges. Surface winds will pick up late morning with gusts up to 15 mph possible in northeast aligned canyons. Winds above 12,000' will be strong out of the north which could impact any columns that extend above that elevation. Winds will shift to the north, with lighter winds overnight. Very dry air moving in from northeast will make for poor recoveries along the ridges and moderate recoveries in the valleys overnight.

WEDNESDAY:

WEATHER: Thick smoke.
MAX TEMPERATURES: 85-95°F
MIN HUMIDITY: 10-20%.
20 FT WINDS: Ridges: Northeast 3 to 6 mph with gusts up to 12 mph in the morning, becoming north 8 to 12 mph with gusts up to 20 mph in the afternoon.
 Drainages: Light winds in the morning becoming north-northeast 4 to 8 mph with gusts up to 15 possible in northeast aligned canyons in the afternoon.
LAL: 1
CWR: 0%
HAINES INDEX: 4
MIXING HEIGHT: 100-400 ft AGL increasing to 8,500 ft AGL in the early afternoon.
TRANSPORT WIND: North around 15 mph, below 10,000'. North around 30 mph above 10k.

WEDNESDAY NIGHT:

WEATHER: Thick smoke.
MIN TEMPERATURES: 55-65°F
MAX HUMIDITY: Valley 45-55%. Ridges 25-30%
20 FT WINDS: Ridges: Northeast 4 to 8 mph overnight with gusts up to 20 mph possible.
 Drainages: Northeast 4 to 8 mph with gusts up to 15 possible in northeast aligned canyons in the afternoon, becoming downslope 2 to 5 mph overnight.
LAL: 1
CWR: 0%
HAINES INDEX: 3
MIXING HEIGHT: 8,500 ft AGL decreasing to 100-400 ft AGL early in the evening.
TRANSPORT WIND: North around 15 mph.


Thursday/Friday Outlook

East winds to start the day on Thursday will become north and then northwest by Thursday afternoon. Northwest flow will continue on Friday with gusts up to 20 mph along the ridges and north-west aligned canyons during both afternoons. Temperatures will continue to warm through the end of the week.

RAWS Observations



FIRE BEHAVIOR FORECAST

FORECAST NUMBER: 1	TYPE OF FIRE: Wildland Fire
FIRE NAME: Monument	OPERATIONAL PERIOD: 24hr 08-18-2021
DATE ISSUED: 08-17-2021	TIME ISSUED: 2100
UNIT: SHU	SIGNED: //Troy Velin// 

INPUTS

WEATHER SUMMARY

Red Flag Warning for High Winds and Low RH
Northeast Winds and Much Drier Today
See Incident Weather Forecast in IAP

FIRE BEHAVIOR:

GENERAL:

Fuels range from annual grasses, light to heavy brush and timber. This area of California is under a Fuels and Fire Behavior Advisory (dated 7-17-21) for extremely dry fuels and resulting increases in fire behavior. 1000-hour fuels in the area are above the 97th percentile at 7%. Remember that 1000-hr fuels below 11% are completely available to the fire environment and are no longer barriers to fire spread. Live fuel moisture in the area is extremely low for this part of the season. In brush fuels, recorded LFM on July 15 was 93%. This is the range where complete consumption and increased spotting should be expected.

The topography in the fire area is steep and rugged. The drainages can be narrow and will funnel predominant winds, especially through the Trinity River corridor. Steep ground also promotes growth through roll out and slope reversal.

This fire has been limited in potential growth by heavy smoke inversions. Any disruption to that inversion has resulted in rapid growth. Today's wind will be from the North / Northeast, this is a change from the last 2 days and may have a chance to scour smoke on the Eastern and Northern portions of the fire. High winds aloft and a very dry atmosphere will promote long range spotting.

SPECIFIC:

Branch 20

A North / Northeast wind today will slow the Eastward growth we have seen the last 2 days and, in some areas, including Junction City this will mean favorable winds blowing back into the interior. This will also decrease the threat of growth towards Weaverville. This may also align within the Trinity River drainage parallel with Dutch Creek Road and create swirling winds. Spots across the river in this area will grow quickly as there is very little access to that terrain.

Branch 30

North / Northeast winds will be somewhat sheltered in this area due to terrain blocking resulting in backing and flanking fire in the Big Creek and Barker Creek drainages. If the NE winds surface, expect what was backing/flanking fire above Hayfork to become head fire towards Hayfork. Lower elevation brush fuels out of the timber will be highly receptive to spot fires.

AIR OPERATION:

Smoke will be persistent, although some clearing may develop over Branch 20 after sufficient winds move smoke to the Southwest.

SAFETY

Changes in wind direction and clearing inversions have caught many a firefighter by surprise. We can expect both conditions on the fire today. Pay attention to environmental conditions, post lookouts and base your actions on expected weather and fire behavior.

Fuels and Fire Behavior Advisory

Northern California

July 17, 2021



Subject: Potential for extreme fire behavior due to critically low live and dead fuel moistures, very dry conditions resulting from persistent drought, minimal snowpack and spring precipitation, and elevated fire danger rating values across much of northern California.

Discussion: Fires burning in northern California are exhibiting extreme fire growth based on critical fuel conditions. Fire spread is fuel driven and does not depend on wind to spread. Surface fuels are very receptive to embers. Long range spotting, area ignition, and group torching is occurring on large fires frequently.

Difference from normal conditions: Northern California is in a drought; currently with 90% at Extreme to Exceptional levels. The drought is expected to persist or intensify throughout the fire season. Deficient rainfall and snowpack with early melt off has resulted in fuels that are 4-6 weeks ahead of normal drying/curing rates.

Concerns to Firefighters and the Public:

- Energy Release Component (ERC) at numerous weather stations set record maximums already this year and are running at or above the 97th percentile in most cases. Expect increased fire intensity and spread rates in these areas. Early season extreme fire behavior has been observed in both light and heavy fuels. **Anticipate increased spread rates, spotting, and active nighttime burning.**
- The combination of persistent drought and record-low rainfall and snowpack amounts has led to very low live and dead fuel moistures. Low 1000-hour fuel moistures have been evidenced by complete consumption of dead fuels on recent fires. Live fuel moistures in grasses, shrubs and trees, have already reached critical levels in many areas of Northern California due to limited green-up this spring. **Expect fires to ignite easier and spread faster. Do not expect fires to exhibit reduced fire behavior when entering areas of live fuels; anticipate increased spread rates and spotting.**
- Direct attack is often not feasible under regular diurnal wind conditions with ground resources. And aviation utilization is often insufficient in moderating rate of spread without immediate heavy ground resource response. **Anticipate higher resistance to control in all fuel types.**
- Already this year, Northern California has experienced large fire activity and multiple team deployments. California will likely experience an extended fire season. It is important to be mindful of and manage fatigue for all resources. **Everyone, every day, returns home safely.**

Mitigation Measures:

- Local and inbound fire personnel need to be aware that fire behavior across the state is exceeding normal expectations for this time of the year. **Local briefings need to be thorough and highlight specific fire environment conditions. These include but are not limited to local weather forecasts, Pocket Cards, ERC's, live and dead fuel moistures.**
- Suppression actions need to be based on good anchor points, escape routes, and safety zones. **Remember LCES. Experienced lookouts are essential under these conditions.**
- Base all actions on current and expected behavior of the fire. **Augment initial attack resources as incident activity dictates.**

Area of Concern: Northern California except for the following Predictive Service Areas: North Coast and Bay Marine, west of Highway 101 in Mid-Coast to Mendocino and Diablo-Santa Cruz, and the north eastern portion of Far Eastside.



Monument Fire South Zone
HEALTH AND SAFETY MESSAGE



INCIDENT: Monument – CA SHF-001187

DATE: August 18, 2021

TIME: 0700-0700

24 HOUR SAFETY EMPHASIS

Critical Fire Conditions – Accountability – Understanding the Plan

CRITICAL FIRE CONDITIONS

Watch Out

- Live and dead fuels are extremely dry across Northern California.
- Extreme fire behavior and rapid rates of spread are occurring in these areas, even when winds are light.
- Fire behavior changes due to current fire weather indices resulting in explosive fuels.

Mitigation

- Brief, Brief, Brief! Brief at all levels of your organization and brief throughout the shift.
- Take tactical pauses and evaluate conditions and brief on current and predicted fire behavior.
- Consider if conventional tactics are appropriate during these unconventional conditions.

ACCOUNTABILITY

Watch Out

- Working with and relying on hired equipment
- Multiple fires in one geographic area
- Not familiar with roads, terrain and local conditions affecting fire behavior

Mitigation

- Line supervisors perform routine accountability checks on all resources assigned to you
- Remain vigilant, know your maps and ingress and egress routes
- Line supervisors make sure everyone on the Fireline gets a briefing down to the lowest level, including hired equipment operators coming in for night shift

UNDERSTANDING THE PLAN AND BIG PICTURE

Watch Out

- Operational briefing not being passed down to lowest level
- Multiple agencies working in coordination may result in Objectives not being clear
- Lack of participation at briefings


Mitigation

- Leaders hold the responsibility to provide complete briefings and ensure their subordinates have a clear understanding of the plan's intent
- All personnel who have not received a briefing shall notify their direct supervisor prior to engaging
- Supervisors will ensure briefings are attended and personnel understand their role

Each Safety Message is designed for a daily Tailgate Safety discussion

REMAIN FIRE FOCUSED AND COVID-19 AWARE



Jack Piccinini


IMT 5 SAFETY OFFICER





Monument South Zone RISK ANALYSIS (ICS 215a)



DIV	HAZARDOUS ACTIONS/CONDITIONS	MITIGATIONS / WARNINGS / REMEDIES
ALL	FATIGUE/DEHYDRATION	Be alert for signs of fatigue and take breaks as necessary. Monitor incoming resources for level of fatigue. Drink water before, during and after shifts, up to 1.5 gal. per shift. Be alert for signs of heat stress in yourself and others; use the buddy system. Eat small meals often and when possible. Find shade when you can. Drink electrolyte drinks at a 2 water to 1 sport drink ratio.
ALL	HAZARD TREES/TREE FELLING SAFETY	Look up, look down, look around when entering timber. Identify and isolate the area to provide for the safety of others. Flag and make proper notifications. Do not leave incomplete falling operations. Monitor when mopping up. Watch where you park. Size up and mitigate concerns, work within your qualifications.
ALL	COMPLACENCY	Don't underestimate the task at hand. Wear full PPE while on the line. Everyone should be briefed on the conditions and circumstances regarding the fire and their assignments per the IRPG. Today is different than last shift, even if in the same area,
ALL	INCREASING FIRE BEHAVIOR	Know your LCES and maintain Situational Awareness. Use experienced Lookouts. Monitor weather for changes in the wind, temp, and RH during the shift. Have a contingency plan with established decision points and safety zones.
ICP Ground Support	General Traffic	Watch out for pedestrian and vehicle congestion; Provide spotters when backing or driving in tight places; Monitor fatigue when traveling home
ALL	AIRCRAFT OPERATIONS	Monitor air-to-ground frequency, they are your eyes in the sky. Use air-to-ground frequency to communicate with aircraft. Use clear, concise statements when directing aircraft. Clear the area for incoming water and retardant drops.
ALL	HEAVY EQUIPMENT	Watch for rolling material avoid working below heavy equipment. Monitor safe working distances provide adequate working space. Utilize communication with the operators, stop if poor visibility (radio or hand signals).
ALL	WEATHER CHANGES	Monitor for possible wetting rain and increased temperatures on the fireline. Expect erratic winds. Communicate weather changes on fireline Monitor engine placement for access and egress. Roads will have oils rising to the top, account for increased stopping distances.
ALL	DRIVING HAZARDS	Complete appropriate DOT daily vehicle inspection. Slow Down! Long travel times to the line, stay alert. Stop if fatigued. Drive defensively! Expect the unexpected around every curve. Drive with headlights and seatbelts on. Narrow roads with limited passing room. Expect roads to deteriorate over the shift.
ALL	COMMUNICATIONS	Confirm correct tactical and command channel. No unassigned radio channels. Check your Air to Ground to make sure it is correct for your branch. Check your command frequency if you have moved branches or divisions. Ensure correct communication with neighboring federal zones.
ALL	COVID 19	Wear a mask when applicable; Utilize hand sanitizer and wash hands frequently. Maintain social distancing; Disinfect apparatus and coolers frequently; Adhere to local, state and federal Covid-19 guidelines.
ALL	ENVIRONMENTAL HAZARDS	Maintain situational awareness for illegal activity and hunters. Wash poison oak off hands and clothes. Be aware of wild animals. (Bears, Mountain Lions, Bees, etc.)
Jim Horton Operations Section Chief 	Jack Piccinini Safety: 	DATE PREPARED: August 17, 2021 Operational Period August 18, 0800-0800



ASSIGNMENT LIST (ICS 204 WF)

CONTROLLED UNCLASSIFIED
INFORMATION/BASIC

1. Incident Name: MONUMENT FIRE SOUTH ZONE		2. Operational Period: Date From: 08/18/21 Date To: 08/19/21 Time From: 0700 Time To: 0700			3. Branch Division XX DD	
					Page 1 of 2 Delta-Delta	
4. Operations Personnel:						
Operations Section Chief: Andy Turner			Night Ops: Steve Ward			
Branch Director: Mark League, JC Greenburg (T)			Branch Safety:			
Division/Group Supervisor: Steve Chapman			Air Attack:			
5. Resources Assigned:		** Resources Below in Bold are 12 Hour **				
Resource Identifier	ALS	LWD	Leader	Personnel	Request #	Hours Reporting Location
STA				1		0700-0700 Sky Ranch X 299W
STC SHU 9245C			Smutz	20	E-50	0700-0700 Sky Ranch X 299W
STC RRU 9310C			Bennett	20		0700-0700 Sky Ranch X 299W
STC				1		0700-0700 Sky Ranch X 299W
STC				1		0700-0700 Sky Ranch X 299W
STC				1		0700-0700 Sky Ranch X 299W
STG				1		0700-0700 Sky Ranch X 299W
STG				1		0700-0700 Sky Ranch X 299W
STL 9360L From DIV NN				1		0700-0700 Sky Ranch X 299W
DOZ-NEU-D2340 To DIV RR				1	E-1	0700-0700 Sky Ranch X 299W
DOZ PVT E-5 Cottonwood				1	E-5	0700-0700 Sky Ranch X 299W
DOZ E-3 From DIV HH - OOS				1		0700-0700 Sky Ranch X 299W
DOZ E-34				1		0700-0700 Sky Ranch X 299W
DOZ E-10076				1		0700-0700 Sky Ranch X 299W
DOZ E-4				1		0700-0700 Sky Ranch X 299W
DOZ E-36				1		0700-0700 Sky Ranch X 299W
DOZ				1		0700-0700 Sky Ranch X 299W
MAS				1		0700-0700 Sky Ranch X 299W
6. Work Assignments: Point Protection of structures. Construct indirect line. Construct contingency lines. Construct direct line where possible.						
7. Special Instructions:						
8. Communications						
Name	Ch	Function	Rx Freq	Rx Tone	Tx Freq	Tx Tone Notes
CDF C2	1	COMMAND	151.2650N	103.5 (T8)	159.3300N	
VFIRE 22	3	TACTICAL	154.2650N	156.7 (T6)	154.2650N	156.7 (T6)
A/G TACTICAL	14	AIR TO GROUND	168.1625N		168.1625N	
CALCORD	15	MEDICAL	156.0750N	156.7 (T6)	156.0750N	156.7 (T6)
GUARD 18	16	AIRGUARD	168.6250N		168.6250N	110.9 (T1)
9. Prepared by: Name:		Jason Poburko		RESL	Signature: 	
Approved by:		Ryan Davis, Dave Wood (T)		PSC	Signature: 	
ICS 204		Date/Time: 8/17/2021		2200	Personnel Count: 56	

ASSIGNMENT LIST (ICS 204 WF)

CONTROLLED UNCLASSIFIED
INFORMATION//BASIC

1. Incident Name: MONUMENT FIRE SOUTH ZONE		2. Operational Period: Date From: 08/18/21 Date To: 08/19/21 Time From: 0700 Time To: 0700				3. Branch XX		Division DD	
4. Operations Personnel:						Page 2 of 2		Delta-Delta	
Operations Section Chief: Andy Turner				Night Ops: Steve Ward					
Branch Director: Mark League, JC Greenburg (T)				Branch Safety:					
Division/Group Supervisor: Steve Chapman				Air Attack:					
5. Resources Assigned:		** Resources Below in Bold are 12 Hour **							
Resource Identifier	ALS	LWD	Leader	Personnel	Request #	Hours	Reporting Location		
MAS				1		0700-0700	Sky Ranch X 299W		
MAS				1		0700-0700	Sky Ranch X 299W		
MAS				1		0700-0700	Sky Ranch X 299W		
FELB				1		0700-0700	Sky Ranch X 299W		
FELB				1		0700-0700	Sky Ranch X 299W		
FELB				1		0700-0700	Sky Ranch X 299W		
FELB				1		0700-0700	Sky Ranch X 299W		
W/T PVT E-53 Wells				1	E-53	0700-0700	Sky Ranch X 299W		
W/T				1		0700-0700	Sky Ranch X 299W		
W/T				1		0700-0700	Sky Ranch X 299W		
W/T				1		0700-0700	Sky Ranch X 299W		
W/T				1		0700-0700	Sky Ranch X 299W		
HEQB				1		0700-0700	Sky Ranch X 299W		
HEQB				1		0700-0700	Sky Ranch X 299W		
FALM 0-9 Bundys 0-10139				1	0-9	0700-1900	Sky Ranch X 299W		
FALM FALM 0-10040				1		0700-0700	Sky Ranch X 299W		
SOFR				1		0700-0700	Sky Ranch X 299W		
FALM 0-10136									
6. Work Assignments: FALM 0-10133									
Point Protection of structures. FALM 0-10137									
Construct indirect line.									
Construct contingency lines.									
Construct direct line where possible.									
7. Special Instructions:									
8. Communications									
Name	Ch	Function	Rx Freq	Rx Tone	Tx Freq	Tx Tone	Notes		
CDF C2	1	COMMAND	151.2650N	103.5 (T8)	159.3300N				
VFIRE 22	3	TACTICAL	154.2650N	156.7 (T6)	154.2650N	156.7 (T6)			
A/G TACTICAL	14	AIR TO GROUND	168.1625N		168.1625N				
CALCORD	15	MEDICAL	156.0750N	156.7 (T6)	156.0750N	156.7 (T6)			
GUARD 18	16	AIRGUARD	168.6250N		168.6250N	110.9 (T1)			
9. Prepared by: Name:		Jason Poburko		RESL	Signature: 				
Approved by:		Ryan Davis, Dave Wood (T)		PSC	Signature: 				
ICS 204		Date/Time: 8/17/2021		2200	Personnel Count: 17				

ASSIGNMENT LIST (ICS 204 WF)

CONTROLLED UNCLASSIFIED
INFORMATION/BASIC

1. Incident Name: MONUMENT FIRE SOUTH ZONE	2. Operational Period: Date From: 08/18/21 Date To: 08/19/21 Time From: 0700 Time To: 0700	3. Branch Division XX HH Page 1 of 2 Hotel-Hotel
---	---	---

4. Operations Personnel:	
Operations Section Chief: Andy Turner	Night Ops: Steve Ward
Branch Director: Mark League, JC Greenburg (T)	Branch Safety:
Division/Group Supervisor: Mark Scoville	Air Attack:

5. Resources Assigned:		** Resources Below in Bold are 12 Hour **					
Resource Identifier	ALS	LWD	Leader	Personnel	Request #	Hours	Reporting Location
STC RRU 9311C				20	E-10167	0700-0700	Douglas City FS
STC				1		0700-0700	Douglas City FS
STC				1		0700-0700	Douglas City FS
STC				1		0700-0700	Douglas City FS
CRW Valley View 4 (FF)					C-5	0700-0700	Douglas City FS
STG				1		0700-0700	Douglas City FS
DOZ SHU D2440 To DIV DD				1	E-56	0700-0700	Douglas City FS
DOZ PVT E-3 Schnetzer To DIV DD OOS				1	E-3	0700-0700	Douglas City FS
DOZ PVT E-34 Packway To DIV DD				1	E-34	0700-0700	Douglas City FS
DOZ E-10076				1		0700-0700	Douglas City FS
DOZ E-10091				1		0700-0700	Douglas City FS
DOZ				1		0700-0700	Douglas City FS
DOZ				1		0700-0700	Douglas City FS
DOZ				1		0700-0700	Douglas City FS
DOZ				1		0700-0700	Douglas City FS
DOZ				1		0700-0700	Douglas City FS
DOZ				1		0700-0700	Douglas City FS
MAS PVT E-23 Sunrise To DIV NN				1	E-23	0700-0700	Douglas City FS
MAS E-10156				1		0700-0700	Douglas City FS

6. Work Assignments: **MAST E-10154**
 Point Protection of structures.
 Construct indirect line.
 Construct contingency lines.
 Construct direct line where possible.

7. Special Instructions:

8. Communications							
Name	Ch	Function	Rx Freq	Rx Tone	Tx Freq	Tx Tone	Notes
CDF C2	1	COMMAND	151.2650N	103.5 (T8)	159.3300N		
VFIRE 23	4	TACTICAL	154.2950N	156.7 (T6)	154.2950N	156.7 (T6)	
A/G TACTICAL	14	AIR TO GROUND	168.1625N		168.1625N		
CALCORD	15	MEDICAL	156.0750N	156.7 (T6)	156.0750N	156.7 (T6)	
GUARD 18	16	AIRGUARD	168.6250N		168.6250N	110.9 (T1)	

9. Prepared by: Name:	Jason Poburko	RESL	Signature:
Approved by:	Ryan Davis, Dave Wood (T)	PSC	Signature:
ICS 204	Date/Time: 8/17/2021	2200	Personnel Count: 36

ASSIGNMENT LIST (ICS 204 WF)

CONTROLLED UNCLASSIFIED
INFORMATION//BASIC

1. Incident Name: MONUMENT FIRE SOUTH ZONE	2. Operational Period: Date From: 08/18/21 Date To: 08/19/21 Time From: 0700 Time To: 0700	3. Branch Division XX HH
---	---	---

4. Operations Personnel:		Page 2 of 2 Hotel-Hotel
Operations Section Chief: Andy Turner	Night Ops: Steve Ward	
Branch Director: Mark League, JC Greenburg (T)	Branch Safety:	
Division/Group Supervisor: Mark Scoville	Air Attack:	

5. Resources Assigned:		** Resources Below in Bold are 12 Hour **						
Resource Identifier	ALS	LWD	Leader	Personnel	Request #	Hours	Reporting Location	
FELB				1		0700-0700	Douglas City FS	
FELB				1		0700-0700	Douglas City FS	
W/T PVT E-52 Barton				1	E-52	0700-0700	Douglas City FS	
W/T E-10117				1		0700-0700	Douglas City FS	
W/T				1		0700-0700	Douglas City FS	
W/T				1		0700-0700	Douglas City FS	
W/T				1		0700-0700	Douglas City FS	
HEQB Washburn O-3			Washburn	1	O-3	0700-0700	Douglas City FS	
FALM				1		0700-0700	Douglas City FS	
SOFR				1		0700-0700	Douglas City FS	

6. Work Assignments:

- Point Protection of structures.
- Construct indirect line.
- Construct contingency lines.
- Construct direct line where possible.

7. Special Instructions:

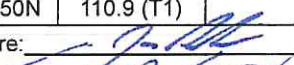

8. Communications							
Name	Ch	Function	Rx Freq	Rx Tone	Tx Freq	Tx Tone	Notes
CDF C2	1	COMMAND	151.2650N	103.5 (T8)	159.3300N		
VFIRE 23	4	TACTICAL	154.2950N	156.7 (T6)	154.2950N	156.7 (T6)	
A/G TACTICAL	14	AIR TO GROUND	168.1625N		168.1625N		
CALCORD	15	MEDICAL	156.0750N	156.7 (T6)	156.0750N	156.7 (T6)	
GUARD 18	16	AIRGUARD	168.6250N		168.6250N	110.9 (T1)	

9. Prepared by: Name:	Jason Poburko	RESL	Signature:
Approved by:	Ryan Davis, Dave Wood (T)	PSC	Signature:

ICS 204	Date/Time: 8/17/2021	2200	Personnel Count: 10
----------------	----------------------	------	---------------------

ASSIGNMENT LIST (ICS 204 WF)

CONTROLLED UNCLASSIFIED
INFORMATION//BASIC

1. Incident Name:		2. Operational Period:				3. Branch		Division	
MONUMENT FIRE SOUTH ZONE		Date From: 08/18/21		Date To: 08/19/21		XXX		NN	
		Time From: 0700		Time To: 0700					
4. Operations Personnel:									
Operations Section Chief: Andy Turner					Night Ops: Steve Ward				
Branch Director: Justin Macomb					Branch Safety:				
Division/Group Supervisor: Dave Hight					Air Attack:				
5. Resources Assigned:									
** Resources Below in Bold are 12 Hour **									
Resource Identifier	ALS	LWD	Leader	Personnel	Request #	Hours	Reporting Location		
STA 1282A				20	E-11	0700-0700	HWY 3 & Mill St.		
STA 2800A						0700-0700	HWY 3 & Mill St.		
STC MMU 9420C				20	E- 10165	0700-0700	HWY 3 & Mill St.		
STC				1		0700-0700	HWY 3 & Mill St.		
STC				1		0700-0700	HWY 3 & Mill St.		
STG SHU 9244G			Bobich & Covert		C-9	0700-0700	HWY 3 & Mill St.		
STL LAC 9360L To DIV DP				1	E-47	0700-1900	HWY 3 & Mill St.		
DOZ				1		0700-0700	HWY 3 & Mill St.		
DOZ				1		0700-0700	HWY 3 & Mill St.		
DOZ				1		0700-0700	HWY 3 & Mill St.		
DOZ				1		0700-0700	HWY 3 & Mill St.		
DOZ				1		0700-0700	HWY 3 & Mill St.		
DOZ				1		0700-0700	HWY 3 & Mill St.		
DOZ				1		0700-0700	HWY 3 & Mill St.		
DOZ				1		0700-0700	HWY 3 & Mill St.		
DOZ				1		0700-0700	HWY 3 & Mill St.		
MAS E-23 From DIV HH				1		0700-0700	HWY 3 & Mill St.		
MAS				1		0700-0700	HWY 3 & Mill St.		
6. Work Assignments:									
Point Protection of structures.									
Construct indirect line.									
Construct contingency lines.									
Construct direct line where possible.									
7. Special Instructions:									
8. Communications									
Name	Ch	Function	Rx Freq	Rx Tone	Tx Freq	Tx Tone	Notes		
CDF C2	1	COMMAND	151.2650N	103.5 (T8)	159.3300N				
VFIRE 24	5	TACTICAL	154.2725N	156.7 (T6)	154.2725N	156.7 (T6)			
A/G TACTICAL	14	AIR TO GROUND	168.1625N		168.1625N				
CALCORD	15	MEDICAL	156.0750N	156.7 (T6)	156.0750N	156.7 (T6)			
GUARD 18	16	AIRGUARD	168.6250N		168.6250N	110.9 (T1)			
9. Prepared by: Name: Jason Poburko RESL Signature: 									
Approved by: Ryan Davis, Dave Wood (T) PSC Signature: 									
ICS 204 Date/Time: 8/17/2021 2200 Personnel Count: 54									

ASSIGNMENT LIST (ICS 204 WF)

CONTROLLED UNCLASSIFIED
INFORMATION/BASIC

1. Incident Name: MONUMENT FIRE SOUTH ZONE	2. Operational Period: Date From: 08/18/21 Date To: 08/19/21 Time From: 0700 Time To: 0700	3. Branch Division XXX NN
---	---	--

4. Operations Personnel: Page 2 of 2 November-November

Operations Section Chief: Andy Turner	Night Ops: Steve Ward
Branch Director: Justin Macomb	Branch Safety:
Division/Group Supervisor: Dave Hight	Air Attack:

5. Resources Assigned:	** Resources Below in Bold are 12 Hour **						
Resource Identifier	ALS	LWD	Leader	Personnel	Request #	Hours	Reporting Location
W/T PVT E-10011 Harris Emerg.			John	1	E-10011	0700-1900	HWY 3 & Mill St.
W/T PVT E-54 A Cut Above				1	E-54	0700-0700	HWY 3 & Mill St.
W/T E-10007				1		0700-0700	HWY 3 & Mill St.
W/T				1		0700-0700	HWY 3 & Mill St.
W/T				1		0700-0700	HWY 3 & Mill St.
FELB				1		0700-0700	HWY 3 & Mill St.
FALM				1		0700-0700	HWY 3 & Mill St.
HEQB				1		0700-0700	HWY 3 & Mill St.
SOFR				1		0700-0700	HWY 3 & Mill St.

6. Work Assignments:
 Point Protection of structures.
 Construct indirect line.
 Construct contingency lines.
 Construct direct line where possible.



7. Special Instructions:

8. Communications							
Name	Ch	Function	Rx Freq	Rx Tone	Tx Freq	Tx Tone	Notes
CDF C2	1	COMMAND	151.2650N	103.5 (T8)	159.3300N		
VFIRE 24	5	TACTICAL	154.2725N	156.7 (T6)	154.2725N	156.7 (T6)	
A/G TACTICAL	14	AIR TO GROUND	168.1625N		168.1625N		
CALCORD	15	MEDICAL	156.0750N	156.7 (T6)	156.0750N	156.7 (T6)	
GUARD 18	16	AIRGUARD	168.6250N		168.6250N	110.9 (T1)	

9. Prepared by: Name: Jason Poburko RESL Signature: _____
Approved by: Ryan Davis, Dave Wood (T) PSC Signature: _____
ICS 204 Date/Time: 8/17/2021 2200 Personnel Count: 9

ASSIGNMENT LIST (ICS 204 WF)

CONTROLLED UNCLASSIFIED
INFORMATION/BASIC

1. Incident Name:		2. Operational Period:				3. Branch		Division	
MONUMENT FIRE SOUTH ZONE		Date From: 08/18/21		Date To: 08/19/21		XXX		RR	
		Time From: 0700		Time To: 0700					
4. Operations Personnel:						Page 1 of 2		Romeo-Romeo	
Operations Section Chief: Andy Turner				Night Ops: Steve Ward					
Branch Director: Justin Macomb				Branch Safety:					
Division/Group Supervisor: Nick Ciapponi				Air Attack:					
5. Resources Assigned:		** Resources Below in Bold are 12 Hour **							
Resource Identifier	ALS	LWD	Leader	Personnel	Request #	Hours	Reporting Location		
STA 1135A						0700-0700	TC Fair Grounds		
STC SHU 9246C			Velin	20	E-19	0700-0700	TC Fair Grounds		
STC 6808C						0700-0700	TC Fair Grounds		
STC 9270C				1		0700-0700	TC Fair Grounds		
STC				1		0700-0700	TC Fair Grounds		
STG MEU 9115G					C-3	0700-0700	TC Fair Grounds		
CRW				1		0700-0700	TC Fair Grounds		
DOZ MEU D1142				1	E-46	0700-0700	TC Fair Grounds		
DOZ PVT E-4 Sunrise				1	E-4	0700-0700	TC Fair Grounds		
DOZ PVT E-36 Shrader				1	E-36	0700-0700	TC Fair Grounds		
DOZ 2340 From DIV DD				1		0700-0700	TC Fair Grounds		
DOZ				1		0700-0700	TC Fair Grounds		
DOZ				1		0700-0700	TC Fair Grounds		
DOZ				1		0700-0700	TC Fair Grounds		
DOZ				1		0700-0700	TC Fair Grounds		
DOZ				1		0700-0700	TC Fair Grounds		
MAS				1		0700-0700	TC Fair Grounds		
MAS				1		0700-0700	TC Fair Grounds		
6. Work Assignments:									
Point Protection of structures.									
Construct indirect line.									
Construct contingency lines.									
Construct direct line where possible.									
7. Special Instructions:									
8. Communications									
Name	Ch	Function	Rx Freq	Rx Tone	Tx Freq	Tx Tone	Notes		
CDF C2	1	COMMAND	151.2650N	103.5 (T8)	159.3300N				
CDF T26	6	TACTICAL	159.2925N	192.8 (T16)	159.2925N	192.8 (T16)			
A/G TACTICAL	14	AIR TO GROUND	168.1625N		168.1625N				
CALCORD	15	MEDICAL	156.0750N	156.7 (T6)	156.0750N	156.7 (T6)			
GUARD 18	16	AIRGUARD	168.6250N		168.6250N	110.9 (T1)			
9. Prepared by: Name:		Jason Poburko		RESL	Signature: 				
Approved by:		Ryan Davis, Dave Wood (T)		PSC	Signature: 				
ICS 204		Date/Time: 8/17/2021		2200	Personnel Count: 34				

ASSIGNMENT LIST (ICS 204 WF)

CONTROLLED UNCLASSIFIED
INFORMATION/BASIC

1. Incident Name: MONUMENT FIRE SOUTH ZONE		2. Operational Period: Date From: 08/18/21 Date To: 08/19/21 Time From: 0700 Time To: 0700				3. Branch XXX		Division RR	
4. Operations Personnel: Operations Section Chief: Andy Turner Branch Director: Justin Macomb Division/Group Supervisor: Nick Ciapponi						Night Ops: Steve Ward Branch Safety: Air Attack:			
5. Resources Assigned:						** Resources Below in Bold are 12 Hour **			
Resource Identifier	ALS	LWD	Leader	Personnel	Request #	Hours	Reporting Location		
W/T PVT E-10006 Burgess & Sons			Burgess	1	E-10006	0700-1900	TC Fair Grounds		
W/T E-10005				1		0700-0700	TC Fair Grounds		
W/T E-10010				1		0700-0700	TC Fair Grounds		
W/T E-10004				1		0700-0700	TC Fair Grounds		
W/T				1		0700-0700	TC Fair Grounds		
FELB				1		0700-0700	TC Fair Grounds		
FALM				1		0700-0700	TC Fair Grounds		
HEQB				1		0700-0700	TC Fair Grounds		
SOFR				1		0700-0700	TC Fair Grounds		
6. Work Assignments: Point Protection of structures. Construct indirect line. Construct contingency lines. Construct direct line where possible.									
7. Special Instructions:									
8. Communications									
Name	Ch	Function	Rx Freq	Rx Tone	Tx Freq	Tx Tone	Notes		
CDF C2	1	COMMAND	151.2650N	103.5 (T8)	159.3300N				
CDF T26	6	TACTICAL	159.2925N	192.8 (T16)	159.2925N	192.8 (T16)			
A/G TACTICAL	14	AIR TO GROUND	168.1625N		168.1625N				
CALCORD	15	MEDICAL	156.0750N	156.7 (T6)	156.0750N	156.7 (T6)			
GUARD 18	16	AIRGUARD	168.6250N		168.6250N	110.9 (T1)			
9. Prepared by: Name:		Jason Poburko		RESL	Signature:				
Approved by:		Ryan Davis, Dave Wood (T)		PSC	Signature:				
ICS 204	Date/Time: 8/17/2021			2200	Personnel Count: 9				

Division/Group Assignment List (ICS 204 WF)
Controlled Unclassified Information//Basic

1. Incident Name:				3.		
MONUMENT				Branch:		Division/Group
2. Operational Period: 24 HR				10		U
Date/Time From: 08/18/2021 0700 WED		Date/Time To: 08/19/2021 0700 THU				
4. Operations Personnel						
BRANCH DIRECTOR		CLINTON NORTHWAY		FIELD OPERATIONS		JON GLOVER
DIVISION/GROUP SUPERVISOR		JAIME MAYOR JACOB BAILEY (T)		PLANNING OPERATIONS		KAREN SCHOLL
5. Resources Assigned this Period						
Strike Team / Task Force / Resource Designator		LWD	Leader	Number Persons	Drop Off PT./Time	Pick Up PT./Time
O-111 TFLD		08/20	GREG ROSS	1	WEAVERVILLE CAMP/0700	WEAVERVILLE CAMP/1900
O-418.113 TFLD		08/29	CHARLES BALDNER-HATHAWAY	1	WEAVERVILLE CAMP/0700	WEAVERVILLE CAMP/1900
O-418.112 TFLD		08/29	ANDRES OROZCO	1	WEAVERVILLE CAMP/0700	WEAVERVILLE CAMP/1900
O-413 HEQB		08/28	SHAWN DEASON	1		
O-90 FELB		08/18	BROOKS MABERY	1	WEAVERVILLE CAMP/0700	WEAVERVILLE CAMP/1900
C-16 HC1 SMITH RIVER IHC		08/21	DOUGLAS DENLINGER	21	WEAVERVILLE CAMP/0700	WEAVERVILLE CAMP/1900
C-5 HC2I FIRESTORM 15A		08/18	BEN PAVAN	20	WEAVERVILLE CAMP/0700	WEAVERVILLE CAMP/1900
C-21 HC2IA RED HAWK		08/24	DRAKE AROS	19	WEAVERVILLE CAMP/0700	WEAVERVILLE CAMP/1900
O-84 FMOD VOLCANO CREEK		08/25	JEFF TURPIN	1	WEAVERVILLE CAMP/0700	WEAVERVILLE CAMP/1900
O-86 FMOD REDWOOD EMPIRE		08/25	JESSE GONZALEZ	2	WEAVERVILLE CAMP/0700	WEAVERVILLE CAMP/1900
E-39 ES1 S/T OES 2800A (24 HR)		08/24	CHRIS HARPER	22	WEAVERVILLE CAMP/0700	WEAVERVILLE CAMP/1900
E-44 ENG3 JUNCTION CITY 2531		08/15	JUSTIN KERWICK	3	WEAVERVILLE CAMP/0700	WEAVERVILLE CAMP/1900
E-381 ENG3 JUNCTION CITY 2533			JAMES DASDON		WEAVERVILLE CAMP/0700	WEAVERVILLE CAMP/1900
E-385 SKG2 LET-ER-BUCK 385		08/25	DARREN WARD	2	WEAVERVILLE CAMP/0700	WEAVERVILLE CAMP/1900
E-24 WTS2 FORTNER EXCAVATION 24		08/28	KEN ELLIOTT	1	WEAVERVILLE CAMP/0700	WEAVERVILLE CAMP/1900
E-80 WTT1 ROCK CREEK (24 HR)		08/19	GREG VAWSER	2	WEAVERVILLE CAMP/0700	WEAVERVILLE CAMP/1900
E-463 MAST NORTHSTATE 463		08/27	KAYLEY WHEELER	2	WEAVERVILLE CAMP/0700	WEAVERVILLE CAMP/1900
8. Division/Group Communication Summary						
Function	Channel	RX Frequency N/W	RX Tone/NAC	TX Frequency N/W	TX Tone/NAC	Mode
COMMAND	1	173.81250N	T10-107.2	168.4750N	T10-107.2	M
TACTICAL	7	168.60000N	T10-107.2	168.60000N	T10-107.2	
AIR TO GROUND	13	171.03750N		171.03750N		
TACTICAL	CALCORD - CH15	156.0750N	T6-156.7	156.0750N	T6-156.7	
AIR GUARD	16	168.62500N		168.62500N	T1-110.9	
9. Prepared By (Resource Unit Leader)			Approved By (Planning Section Chief)		Date	Time
GINA TREESH, RESL			PETER BUTTERI, PSC1		08/17/2021	2000

Division/Group Assignment List (ICS 204 WF)
Controlled Unclassified Information//Basic

1. Incident Name:				3.		
MONUMENT				Branch:	Division/Group	
2. Operational Period: 24 HR				10	U	
Date/Time From: 08/18/2021 0700	WED	Date/Time To: 08/19/2021 0700	THU			
4. Operations Personnel						
BRANCH DIRECTOR	CLINTON NORTHWAY			FIELD OPERATIONS	JON GLOVER	
DIVISION/GROUP SUPERVISOR	JAIME MAYOR JACOB BAILEY (T)			PLANNING OPERATIONS	KAREN SCHOLL	
5. Resources Assigned this Period						
Strike Team / Task Force / Resource Designator	LWD	Leader	Number Persons	Drop Off PT./Time	Pick Up PT./Time	
E-217 GRD LET-ER-BUCK 217	08/21	STEVE LASSEN	2	WEAVERVILLE CAMP/0700	WEAVERVILLE CAMP/1900	
S-21 EQD PUMPZILLA 2 TRINITY DAY (24 HR)	08/19	WALT MALGINNISS	2	WEAVERVILLE CAMP/0700	WEAVERVILLE CAMP/1900	
REMS1	08/30			WEAVERVILLE CAMP/0700	WEAVERVILLE CAMP/1900	
6. Control Operations/Work Assignments:						
<ul style="list-style-type: none"> Provide structure defense for the communities from Helena east through Junction City and north along Canyon Creek and the East Fork of the North Fork of the Trinity River. Finish handline from Canyon Creek west to the indirect dozer lines along ridges around Helena to keep the fire from spreading into Canyon Creek and Junction City. Continue to prep structures in Canyon Creek. 						
7. Special Instructions:						
<ul style="list-style-type: none"> Store equipment at Drop Points. Secure all equipment to prevent theft. GPS all pump locations and turn in to Division. Backhaul all trash to appropriate disposal site. Document any area that may have hazmat or unknown chemicals. See READ 204 for flagging identification. <p>MEDICAL RESPONSE: Ambulance 763 (24hrs) at DP 90/Oregon Mountain Road. Ambulance 4 (Day) at Willow Camp.</p>						
8. Division/Group Communication Summary						
Function	Channel	RX Frequency N/W	RX Tone/NAC	TX Frequency N/W	TX Tone/NAC	Mode
COMMAND	1	173.81250N	T10-107.2	168.4750N	T10-107.2	M
TACTICAL	7	168.60000N	T10-107.2	168.60000N	T10-107.2	
AIR TO GROUND	13	171.03750N		171.03750N		
TACTICAL	CALCORD - CH15	156.0750N	T6-156.7	156.0750N	T6-156.7	
AIR GUARD	16	168.62500N		168.62500N	T1-110.9	
9. Prepared By (Resource Unit Leader)			Approved By (Planning Section Chief)		Date	Time
GINA TREESH, RESL			PETER BUTTERI, PSC1		08/17/2021	2000

Division/Group Assignment List (ICS 204 WF)
Controlled Unclassified Information//Basic

1. Incident Name:			3.			
MONUMENT			Branch:		Division/Group	
2. Operational Period: 24 HR			40		Z	
Date/Time From: 08/18/2021 0700	WED	Date/Time To: 08/19/2021 0700				THU
4. Operations Personnel						
BRANCH DIRECTOR		JAKE LIVINGSTON RANDY FOLAND, CHRIS WENNOGLE		FIELD OPERATIONS	JON GLOVER	
DIVISION/GROUP SUPERVISOR		MATT RADTKE		PLANNING OPERATIONS	KAREN SCHOLL	
5. Resources Assigned this Period						
Strike Team / Task Force / Resource Designator	LWD	Leader	Number Persons	Drop Off PT./Time	Pick Up PT./Time	
O-407 TFLD	08/26	JOEL BRANDT	1	WEAVERVILLE/0700	WEAVERVILLE/1900	
O-269 TFLD (T)	08/23	CLYDE BURRIS	1	WEAVERVILLE/0700	WEAVERVILLE/1900	
O-376 HEQB	08/25	RYAN WINCHESTER	1	WEAVERVILLE/0700	WEAVERVILLE/1900	
O-377 HEQB	08/25	CHRISTOPHER BEERY	1	WEAVERVILLE/0700	WEAVERVILLE/1900	
C-40 HC1 REDDING IHC	08/20	DANIEL MALLIA	20	WEAVERVILLE/0700	WEAVERVILLE/1900	
C-50 HC1 TEXAS CANYON IHC	08/27	TIMOTHY MITCHELL	20	WEAVERVILLE/0700	WEAVERVILLE/1900	
O-156 FMOD UNDERDOG TIMBER	08/23	EUGENE CASTRO	2	WEAVERVILLE/0700	WEAVERVILLE/1900	
O-117 FAL2 ALLEN	08/20	DAKOTA ALLEN	1	WEAVERVILLE/0700	WEAVERVILLE/1900	
E-407 ENG3 LPF 343	08/27	NICHOLIS RILEY	5	WEAVERVILLE/0700	WEAVERVILLE/1900	
E-408 ENG3 LPF 335	08/27	JUSTIN MAHAFFEY	5	WEAVERVILLE/0700	WEAVERVILLE/1900	
E-434 ENG3 TNF 334	08/20	JEREMY OSTER	5	WEAVERVILLE/0700	WEAVERVILLE/1900	
E-415 ENG3 AZ-KNF 32	08/27	JACGIE MAJORS	6	WEAVERVILLE/0700	WEAVERVILLE/1900	
E-180 ENG6 LOOMIS FIRE 46	08/19	PAUL HUDDLESTUN	3	WEAVERVILLE/0700	WEAVERVILLE/1900	
E-50 SKG1 SOFT TRACK ATTACK	08/15	JEREMY NELSON	1	WEAVERVILLE/0700	WEAVERVILLE/1900	
E-72 WTS1 NORTHSTATE	08/25	AARON HARVEY	1	WEAVERVILLE/0700	WEAVERVILLE/1900	
E-427 WTT2 SHF 16	08/28	BRENDON LUKAS	1	WEAVERVILLE/0700	WEAVERVILLE/1900	
E-23 WTS2 FORTNER EXCAVATION	08/30	BOB FORTNER	1	WEAVERVILLE/0700	WEAVERVILLE/1900	
E-13 DO22 BEN'S TRUCK & EQUIPMENT	08/21	BILL SCARBROUGH	2	WEAVERVILLE/0700	WEAVERVILLE/1900	
E-171 DO22 R. BROWN CONST	09/01	JAROD FULLERTON	2	WEAVERVILLE/0700	WEAVERVILLE/1900	
8. Division/Group Communication Summary						
Function	Channel	RX Frequency N/W	RX Tone/NAC	TX Frequency N/W	TX Tone/NAC	Mode
COMMAND	2	171.53750N	T10-107.2	164.86250N	T10-107.2	
TACTICAL	10	168.25000N	T10-107.2	168.25000N	T10-107.2	
AIR TO GROUND	13	171.03750N		171.03750N		
TACTICAL	15	156.0750N	T6-156.7	156.0750N	T6-156.7	
AIR GUARD	16	168.62500N		168.62500N	T1-110.9	
9. Prepared By (Resource Unit Leader)		Approved By (Planning Section Chief)		Date	Time	
MATTHEW REECE, RESL		PETER BUTTERI, PSC1		08/17/2021	2000	

Division/Group Assignment List (ICS 204 WF)
Controlled Unclassified Information//Basic

1. Incident Name:		3.				
MONUMENT		Branch:		Division/Group		
2. Operational Period: 24 HR		40		Z		
Date/Time From: 08/18/2021 0700 WED	Date/Time To: 08/19/2021 0700 THU					
4. Operations Personnel						
BRANCH DIRECTOR	JAKE LIVINGSTON RANDY FOLAND, CHRIS WENNOGLE	FIELD OPERATIONS		JON GLOVER		
DIVISION/GROUP SUPERVISOR	MATT RADTKE	PLANNING OPERATIONS		KAREN SCHOLL		
5. Resources Assigned this Period						
Strike Team / Task Force / Resource Designator	LWD	Leader	Number Persons	Drop Off PT./Time	Pick Up PT./Time	
E-436 DOZ2 SPRATT	08/26	ERIC SPRATT	2	WEAVERVILLE/0700	WEAVERVILLE/1900	
E-483 DOZ2 J W MORRISON	08/30	CHRIS DARR	1	WEAVERVILLE/0700	WEAVERVILLE/1900	
E-168 DOZ3 BRAD INGRAM CONST (24 HR)	08/20	MIKE UNDERHILL	2	WEAVERVILLE/0700	WEAVERVILLE/1900	
E-476 DOZ3 J W MORRISON	08/30	EVAN DILLS	1	WEAVERVILLE/0700	WEAVERVILLE/1900	
E-32 MAST EVANS RIGHT OF	08/31	TEO GONZALES	1	WEAVERVILLE/0700	WEAVERVILLE/1900	
E-33 MAST EVANS RIGHT OF	09/01	MIKE EVANS	1	WEAVERVILLE/0700	WEAVERVILLE/1900	
6. Control Operations/Work Assignments:						
<ul style="list-style-type: none"> • Reopen existing dozer lines and roads from the N29 Road west along Pattison Ridge to Pattison Peak and then south to the Pattison cutoff. • Continue mop-up at Hayfork Bally around the lookout and Trinity County infrastructure. • Patrol and mop-up from DP 30 south along the N29 Road. • Scout locations to construct direct line which have a high probability of stopping fire spread to the south towards Hayfork. 						
7. Special Instructions:						
<ul style="list-style-type: none"> • Contact Kent Collard Bar 717 for information concerning previous dozer lines north of his property. • Store equipment at Drop Points. Secure all equipment to prevent theft. • GPS all pump locations and turn into Division. • Backhaul all trash to appropriate disposal site. • Document any area that may have hazmat of unknown chemicals. • See READ 204 for flagging identification. 						
MEDICAL RESPONSE:						
Ambulance 763 (24hrs) at DP 90/Oregon Mountain Road.						
Ambulance 4 (Day) at Willow Camp.						
8. Division/Group Communication Summary						
Function	Channel	RX Frequency N/W	RX Tone/NAC	TX Frequency N/W	TX Tone/NAC	Mode
COMMAND	2	171.53750N	T10-107.2	164.86250N	T10-107.2	
TACTICAL	10	168.25000N	T10-107.2	168.25000N	T10-107.2	
AIR TO GROUND	13	171.03750N		171.03750N		
TACTICAL	15	156.0750N	T6-156.7	156.0750N	T6-156.7	
AIR GUARD	16	168.62500N		168.62500N	T1-110.9	
9. Prepared By (Resource Unit Leader)		Approved By (Planning Section Chief)		Date	Time	
MATTHEW REECE, RESL		PETER BUTTERI, PSC1		08/17/2021	2000	

Division/Group Assignment List (ICS 204 WF)
Controlled Unclassified Information//Basic

1. Incident Name:			3.			
MONUMENT			Branch:		Division/Group	
2. Operational Period: 24 HR			NIGHT		Z	
Date/Time From: 08/18/2021 0700	WED	Date/Time To: 08/19/2021 0700				
4. Operations Personnel						
BRANCH DIRECTOR		TOGIE WIEHL JR TRENTON GIRARD (T)		FIELD OPERATIONS		JON GLOVER
DIVISION/GROUP SUPERVISOR		FRANK ALVES ANGELA CHONGPINITCHAI (T)		PLANNING OPERATIONS		KAREN SCHOLL
5. Resources Assigned this Period						
Strike Team / Task Force / Resource Designator		LWD	Leader	Number Persons	Drop Off PT./Time	Pick Up PT./Time
E-35 ES1 S/T LAC 1135A (24 HR)		08/20	JIM SULLIVAN	22	WEAVERVILLE CAMP/1900	WEAVERVILLE CAMP/0700
E-39 ES1 S/T OES 2800A (24 HR)		08/24	CHRIS HARPER	22	WEAVERVILLE CAMP/1900	WEAVERVILLE CAMP/0700
E-41 ES3 S/T XRI 6808C (24 HR)		08/21	STEVE KEAN	21	WEAVERVILLE CAMP/1900	WEAVERVILLE CAMP/0700
E-405 ENG3 ANF 314		08/27	THAD THOMAS	5	WEAVERVILLE CAMP/1900	WEAVERVILLE CAMP/0700
E-406 ENG3 CNF 341		08/27	JONATHAN POLANSKY	5	WEAVERVILLE CAMP/1900	WEAVERVILLE CAMP/0700
E-471 ENG3 CDT 181		08/22	ERIC GAINZ	4	WEAVERVILLE CAMP/1900	WEAVERVILLE CAMP/0700
E-131 ENG6 DON FORD		08/20	DEREK SCIFRES	4	WEAVERVILLE CAMP/1900	WEAVERVILLE CAMP/0700
E-178 ENG6 TIMBER RIDGE 118		08/20	JEFF TODD	3	WEAVERVILLE CAMP/1900	WEAVERVILLE CAMP/0700
E-181 ENG6 BIRDDOG FIRE 627		08/24	DAVID CAVANAUGH	3	WEAVERVILLE CAMP/1900	WEAVERVILLE CAMP/0700
E-80 WTT1 ROCK CREEK (24 HR)		08/19	GREG VAWSER	2	WEAVERVILLE CAMP/1900	WEAVERVILLE CAMP/0700
S-19 MISC PUMPZILLA 1 (DS)		08/18	EMILY DRAIN	2	WEAVERVILLE CAMP/1900	WEAVERVILLE CAMP/0700
S-21 EQD PUMPZILLA 2 TRINITY DAY (DS)		08/19	WALT MALGINNISS	2	WEAVERVILLE CAMP/1900	WEAVERVILLE CAMP/0700
6. Control Operations/Work Assignments:						
<ul style="list-style-type: none"> • Provide structure defense for the community of Junction City, Carter Ranch, Soldier Creek, Dutch Creek, and Lake Roads. • Hold, mop-up, and patrol fire lines from the Trinity River south to Hocker Meadow. • Scout Locations to construct direct line which have a high probability of stopping fire spread to the south and east. • Patrol day and mop-up as needed from Hocker Meadow to Soldier Creek Road. • Any firing operations must be approved by Operations. 						
8. Division/Group Communication Summary						
Function	Channel	RX Frequency N/W	RX Tone/NAC	TX Frequency N/W	TX Tone/NAC	Mode
COMMAND	2	171.53750N	T10-107.2	164.86250N	T10-107.2	
TACTICAL	10	168.25000N	T10-107.2	168.25000N	T10-107.2	
AIR TO GROUND	13	171.03750N		171.03750N		
TACTICAL	CALCORD - CH15	156.0750N	T6-156.7	156.0750N	T6-156.7	
AIR GUARD	16	168.62500N		168.62500N	T1-110.9	
9. Prepared By (Resource Unit Leader)			Approved By (Planning Section Chief)		Date	Time
MATTHEW REECE, RESL			PETER BUTTERI, PSC1		08/17/2021	2000

Division/Group Assignment List (ICS 204 WF)
Controlled Unclassified Information//Basic

1. Incident Name:		3.	
MONUMENT		Branch:	Division/Group
2. Operational Period: 24 HR		NIGHT	Z
Date/Time From: 08/18/2021 0700 WED	Date/Time To: 08/19/2021 0700 THU		
4. Operations Personnel			
BRANCH DIRECTOR	TOGIE WIEHL JR TRENTON GIRARD (T)	FIELD OPERATIONS	JON GLOVER
DIVISION/GROUP SUPERVISOR	FRANK ALVES ANGELA CHONGPINITCHAI (T)	PLANNING OPERATIONS	KAREN SCHOLL

7. Special Instructions:

****USE TACTICAL FREQUENCIES FROM DAY DIVISIONS****

- Resources with (DS) after name work 24 hours, Double Shifts.
- Store equipment at Drop Points. Secure all equipment to prevent theft.
- GPS all pump locations and turn in to Division.
- Backhaul all trash to appropriate disposal site.
- Document any area that may have hazmat or unknown chemicals.
- See READ 204 for flagging identification.

MEDICAL RESPONSE:
Ambulance 763 (24hrs) at DP 90/Oregon Mountain Road.
Ambulance 4 (Day) at Willow Camp.

NORTH ZONE

8. Division/Group Communication Summary						
Function	Channel	RX Frequency N/W	RX Tone/NAC	TX Frequency N/W	TX Tone/NAC	Mode
COMMAND	2	171.53750N	T10-107.2	164.86250N	T10-107.2	
TACTICAL	10	168.25000N	T10-107.2	168.25000N	T10-107.2	
AIR TO GROUND	13	171.03750N		171.03750N		
TACTICAL	CALCORD - CH15	156.0750N	T6-156.7	156.0750N	T6-156.7	
AIR GUARD	16	168.62500N		168.62500N	T1-110.9	
9. Prepared By (Resource Unit Leader)		Approved By (Planning Section Chief)		Date	Time	
MATTHEW REECE, RESL		PETER BUTTERI, PSC1		08/17/2021	2000	

AIR OPERATIONS SUMMARY ICS-220

Incident Name and Incident Number NORTH AND SOUTH ZONES/ Monument SHF 001187	Sunrise 626	Startup 656	Cutoff 1930	Sunset 2000	Date Prepared Tuesday, August 17, 2021 Operational Period - Date Wednesday, August 18, 2021	Prepared By Tim Shiffer
General Remarks, Safety Notes, Hazards, Air Operations Special Equipment, etc. TRACK ALL DIPSITE LOCATIONS / NUMBER OF DIPS / GALLONS TAKEN. TRACK ALL DROP LOCATIONS / NUMBER OF DROPS / GALLONS DROPPED ALL GPS DATA TO BE COLLECTED IN DEGREES, MINUTES, DECIMAL MINUTES FORMAT. AVOID Aerial Application of Retardant / Foam / Agent within 300' of Waterways, Bodies of Water, etc. If Retardant / Foam / Agent is Dropped Within These Areas Immediately Notify the AOBDD and Provide the Following Information: Lat / Long, Estimated Number of Gallons and a Map Detailing The Area.					Operational Period - Time 0700-0700	
Order: All Aircraft through Redding					Rescue Ship Information Name Phone Make/Model Location Request Procedure for These Aircraft: Incident Communications See Medical Plan For Additional Info	

SOUTH-(SOUTH COMMUNICATIONS)		TX		RX		Tone		TX		Tone		AM / FM		
Frequencies	RX	Tone	AM / FM	Frequencies	RX	Tone	AM / FM	FAA #	Type	Make/Model	Helibase	Avail	Start	Remarks
SOUTH AIR TACTICS	169.7250		FM	NORTH AIR TACTICS	169.7250		FM	1CK	I	S61	Willow	800	830	A-11
AIR / AIR TFR	126.2750		AM	AIR / AIR TFR	126.2750		AM	5TH	I	KMAX	Willow	800	830	A-10
SOUTH COMMAND CDF C2	151.2650	T-8 103.5	FM	NORTH COMMAND	171.5750	T-4,5,6,9	FM	8AC	I	S64F	Willow	800	830	A-34
SOUTH ROTOR VICTOR			AM	NORTH ROTOR VICTOR	123.7750		AM	520	II	B-205	Willow	800	830	A-68
SOUTH ROTOR BRIEFING	171.8625		AM	NORTH A/G - Command	171.8625		AM	3HT	II	B-205	Willow	800	830	A-97
SOUTH A/G- Command	168.1625		FM	NORTH A/G - Tactical	171.0375		FM	503	III	B-407	TBD			A-152
TOLC (Sky Ranch)	167.9500		AM	DECK	168.3500		AM							
DECK (Sky Ranch)	163.1000		FM	CALCORD - MEDICAL	156.0750	156.7 (6)	FM							
				AIRGUARD - Emergency Only	168.6250	168.6250	FM							

South Zone Helibases		North Zone Helibases				
FAA #	Type	Make/Model	Helibase	Avail	Start	Remarks
123	III	AS350B3	Sky Ranch	TBA		A-168

South Zone		North Zone		
Position	Name	Phone	Trainee	Phone
AOBD	N. Matteoli	(704) 488-2460		(828) 775-1871
AOBD (D)	T. Shiffer	(530) 448-2418		(907) 240-4660
ASGS				(907) 482-0251
HEBM	K. Hill	(530) 917-1438		(907) 712-4789
ATGS				
HLCO				

ICS 205 - INCIDENT RADIO COMMUNICATIONS PLAN

1. Incident Name: MONUMENT Incident Channels		2. Date/Time Prepared Date: 08/17/2021 Time: 1930		3. Operational Period: Date To: 08/19/21 Time To: 0700				
4. Communications								
Ch#	Function	Name	Assigned To	Rx Freq	Rx Tone	Tx Freq	Tx Tone	Notes
1	COMMAND	CDF C2	ALL DIVS	151.2650N	103.5 (T8)	159.3300N		
2								
3	TACTICAL	VFIRE 22	DIV DD	154.2650N	156.7 (T6)	154.2650N	156.7 (T6)	
4	TACTICAL	VFIRE 23	DIV HH	154.2950N	156.7 (T6)	154.2950N	156.7 (T6)	
5	TACTICAL	VFIRE 24	DIV NN	154.2725N	156.7 (T6)	154.2725N	156.7 (T6)	
6	TACTICAL	CDF T26	DIV RR	159.2925N	192.8 (T16)	159.2925N	192.8 (T16)	
7								
8								
9								
10								
11								
12								
13	AIR TO GROUND	A/G COMMAND	ALL DIVS	171.8625N		171.8625N		
14	AIR TO GROUND	A/G TACTICAL	ALL DIVS	168.1625N		168.1625N		
15	MEDICAL	CALCORD	ALL DIVS	156.0750N	156.7 (T6)	156.0750N	156.7 (T6)	
16	AIRGUARD	GUARD 18	ALL DIVS	168.6250N		168.6250N	110.9 (T1)	
17								
18								
19								
20	AIRGUARD	GUARD 18		168.6250N		168.6250N	110.9 (T1)	
5. Special Instructions								
6. Prepared by (Communications Unit Leader): Name: C.Johns/K.Cox						Signature:		
ICS 205 - CONTROLLED UNCLASSIFIED INFORMATION/BASIC						Date/Time: 08/17/21 1930		

**INCIDENT RADIO COMMUNICATIONS
PLAN ICS 205**

Incident Name		Date/Time Prepared		Operational Period Date/Time				
Monument Fire		8/17/21 @ 1800		Day-Night 8/18/21 0600 - 8/19/21 0600				
Ch #	Channel Name	Assignment	RX Frequency Narrowband (N) Wideband (W)	RX Tone/NAC	TX Frequency Narrowband (N) Wideband (W)	TX Tone/NAC	Mode Digital (D) Analog (A) Mixed (M)	Remarks
4. BASIC RADIO CHANNEL UTILIZATION								
1	CMD 1	ALL DIVISIONS	173.8125	107.2	168.4750	107.2	A	CMD Located on Weaver Bally
2	CMD 2	ALL DIVISIONS	171.5375	107.2	164.8625	107.2	A	CMD located On Hayfork Bally
3	CMD 3	ALL DIVISIONS	171.0875	107.2	164.6000	107.2	A	CMD Located on Bully Chooop
4	CMD 4	ALL DIVISIONS	173.5000	107.2	165.8125	107.2	A	CMD Located on Brush Mt.
5	CMD 5	ALL DIVISIONS	173.6500	107.2	164.8125	107.2	A	
6	TAC 1	DIV A WEST CONT.	168.0500	107.2	168.0500	107.2	A	DIVISION A DAY AND NIGHT
7	TAC 2	DIV E, DIV U	168.6000	107.2	168.6000	107.2	A	
8	TAC 3	DIV G, DIV X	166.7250	107.2	166.7250	107.2	A	DIVISION X DAY AND NIGHT
9	TAC 4	DIV W	166.7750	107.2	166.7750	107.2	A	
10	TAC 5	DIV Z, DIV M	168.2500	107.2	168.2500	107.2	A	DIVISION Z DAY AND NIGHT
11	TAC 6	STATE CONT.	168.2375	107.2	168.2375	107.2	A	
12	A/G CMD	A/G CMD	171.8625		171.8625		A	Incident Air to Ground Command
13	A/G TAC	ALL DIVISIONS	171.0375		171.0375		A	Incident Air to Ground Tactical
14	IA-CMD	IA-CMD	171.5750		171.5750	136.5	A	Shasta Forest Repeater
15	MEDICAL	CALCORD	156.0750	156.7	156.0750	156.7	A	
16	AIR GUARD		168.6250		168.6250	110.9	A	EMERGENCY HAILING OF AIRCRAFT
I-205 Prepared By			Ross Atkinson - COM1					
USE HUMAN REPEATERS WHEN NEEDED.								

INCIDENT RADIO COMMUNICATIONS PLAN I-205				1. INCIDENT NAME		2. DATE/TIME PREPARED		3. OPERATIONAL PERIOD DATE/TIME			
				Monument IA Group 13		8/17/2021		0700 08/18/2021 - 0700 8/19/2021			
4. BASIC RADIO CHANNEL UTILIZATION											
Ch #	Function	Channel Name	Assignment	RX Freq	N/W	RX Tone/NA/C	TX Freq	N/W	TX Tone/NA/C	Mode Analog (A) Digital (D) Mixed (M)	Remarks
1	COMMAND	SHF-R		171.57500	N		165.01250	N	OST	A	SHASTA FOREST REPEAT (TONE 4,5,6,9)
2	COMMAND	SERV-R		171.50000	N		164.82500	N	OST	A	SHASTA SERVICE NET (TONE 4,6)
3	COMMAND	SHU-L		151.16000	N		159.27000	N	OST	A	CALFIRE SHASTA UNIT COMMAND (TONE 3,7)
4	COMMAND	SRF-R		172.37500	N		164.17500	N	OST	A	SIX RIVERS FOREST REPEAT (TONE 5,6)
5	TACTICAL	NIFC T2		168.20000	N		168.20000	N		A	I/A TACTICAL
6	TACTICAL	R5 TAC 4		166.55000	N		166.55000	N		A	I/A TACTICAL
7	TACTICAL	R5 TAC 5		167.11250	N		167.11250	N		A	I/A TACTICAL
8	TACTICAL	CDP T11		151.44500	N	192.8	151.44500	N	192.8	A	I/A TACTICAL (TONE 16)
9	LOCAL GOV RPT	XTR-R		154.78500	N		158.76000	N	OST	A	TRINITY COUNTY COMMAND (TONE 10, 13)
10	MONUMENT COMMAND	MON CM2		171.53750	N	107.2	164.86250	N	107.2	A	MONUMENT COMMAND HAYFORK BALLY (TONE 10)
11	MONUMENT COMMAND	MON CM4		173.50000	N	107.2	165.81250	N	107.2	A	MONUMENT COMMAND BRUSH MOUNTAIN (TONE 10)
12	MONUMENT AIR TO GROUND	AG TAC		171.03750	N		171.03750	N		A	MONUMENT AIR TO GROUND BRUSH MOUNTAIN
13	AIR TO GROUND SECONDARY	AG08 SEC		166.87500	N		166.87500	N		A	I/A AIR TO GROUND SECONDARY
14	AIR TO GROUND PRIMARY	AG43 PRI		167.60000	N		167.60000	N		A	I/A AIR TO GROUND PRIMARY
15	Medical Coordination	CALCORD		156.07500	N	156.7	156.07500	N	156.7	A	MEDEVAC COORDINATION (TONE 6)
16	EMERGENCY AIR	GUARD 08		168.62500	N		168.62500	N	110.9	A	AIRGUARD EMERGENCY AIR (TONE 1)
5. Special Instructions: IMPORTANT!! This IA group is tone selectable. Older legacy DPH and GPH radios will need to select the proper tone for each channel change including CALCORD and AIRGUARD. DPH Commander radios and KNG P-150 radios will be able to tone select individual channels. CMD Tones are suggestions. Clone Label MON IA 08 or 13											
6. I-205 Prepared By: Communications Unit Leader				Name: Ross Atkinson				Signature :			

MEDICAL PLAN ICS 206	1. INCIDENT NAME MONUMENT	2. DATE PREPARED 08/17/2021	3. TIME PREPARED 1900	4. OPERATIONAL PERIOD 08/18-08/19, 0700-0700
---------------------------------	-------------------------------------	--------------------------------	--------------------------	---

5. INCIDENT MEDICAL AID STATIONS

MEDICAL SUPPLY STATIONS	LOCATION	PARAMEDICS	
		YES	NO
CAL MAT	ANDERSON BASE CAMP	MD	
MERT	CDC SLEEPING AREA	PA	

6. TRANSPORTATION

A. AMBULANCE SERVICES

NAME	LOCATION	PHONE	PARAMEDICS	
			YES	NO

B. AIR AMBULANCES

NAME	LOCATION	PARAMEDICS	
		YES	NO
CHP H16 (DAY HOIST)	Benton Redding Airport --Contact CMD		X
CALIFORNIA GUARD 820 (NIGHT HOIST)	Redding Airport --Contact CMD	X	

7. HOSPITALS

NAME	ADDRESS	TRAVEL TIME		PHONE Frequency	HELIPAD		BURN CENTER	
		AIR	GRND		YES	NO	YES	NO
SHASTA REG MED CTR TRAUMA LVL 3	1100 BUTTE ST, REDDING 40' 35.106'N, -122' 23.268'W	15 Min	45 Min	(530) 244-5400 468.025 Tx, 468.025 Rx	X			X
MERCY MED CTR TRAUMA LVL 2	2175 ROSALINE AVE, REDDING 40' 34.332'N, -122' 23.796'W	15 Min	45 Mins	(530) 225-7201 468.075 Tx, 463.000 Rx	X			X
UC DAVIS TRAUMA LVL 1	2315 STOCKTON BLVD, SACRAMENTO 38' 33.360'N, -121' 27.330'W	1.25 Hour	3.5 Hour	(916) 734-2011 446.525 Tx, 203.5 Rx	X		X	
TRINITY HOSPITAL WEAVERVILLE	60 EASTER AVENUE, WEAVERVILLE 40' 44.275'N, -122'56.359'W	10 Min	1.75 Hour	(530) 623-5541 x1	X			X

8. MEDICAL EMERGENCY PROCEDURES

**EMERGENCY FREQUENCY:
"LINE EMERGENCY"**

rew Supervisor will contact Division Supervisor with patient complaint/condition, location and resource needs.

- Division/Group Supervisor contacts:
 1. Closest EMS resource
 2. Communications Unit
- Communications Unit contacts:
 1. Ground or Air ambulance as requested
 2. Operations
 3. Safety
 4. Medical Unit
- Division Supervisor or designee will serve as point of contact and run medical emergency on assigned channel.
 1. A pre-assigned COMMAND frequency and CALCORD should be used for IWI and only for duration of need.
- Communications Unit will clear command channel for emergency traffic as needed and only for duration of need.

AMP EMERGENCY:

ntact Medical Unit with patient complaint/condition and location. Medical iff will respond to stabilize incident:

- Medical Unit contacts:

1. Communications	4. Operations
2. Safety	5. Crew Supervisor
3. Logistics	6. Comps/Claims

INJURY REPORTING PROCEDURES

CHIEF COMPLAINT _____
 LOCATION OF PATIENT _____
 POINT OF CONTACT _____
 TRANSPORTATION REQUESTED BY: AIR ___ GROUND ___
 POINT OF PICKUP _____
 LAT _____ LONG _____
 PATIENT UNIT ID _____
 IS AN EMT/P WITH PATIENT: YES ___ NO ___
 AGE _____
 SEX: MALE ___ FEMALE ___

**ALL EMERGENCIES---Secure the area
and identify witnesses for later investigation.**

Keep an accurate log of events.

****IN CAMP EMERGENCY****

S 206	9. PREPARED BY: (Medical Unit Leader) JOSH STALEY-(MEDL)	10. REVIEWED BY: (Safety Officer) JACK PICCININI-(SOFR)
--------------	--	---

\$ FINANCE MESSAGE \$

Please No Off Site Feeding Unless Approved by a Finance Section Chief. Certain circumstances will need to apply for our approval.

CAL FIRE PERSONNEL

Make sure to create a paper FC-33 so we can update.
If anyone has any CalCard travel receipts and meal/lodging sign in sheets, please get a copy to Finance.

LOCAL GOVERNMENT RESOURCES

Make sure you check in with TIME Unit for ABH or F-42 Paperwork.

ALL HIRED EQUIPMENT

Make sure you get your shift ticket filled out by your **Division Group Supervisor or Supervisor.**

ALL SUPERVISORS OF HIRED EQUIPMENT

Shift Tickets for hired equipment need to be signed and turned in to TIME daily. Ensure the shift ticket is filled out completely (including evaluation), accurately and legibly. **Example included in IAP.**

PROPERTY DAMAGE or INJURIES

Please report any property damage caused by suppression activities and/or injuries to the Comp/Claims Unit.

24 Hour Shift

EMERGENCY SHIFT TICKET and EVALUATION FORM					Contractor Name	
The responsible Government Officer will complete this form each shift					Fireline Builders	
Incident or Project Name August Complex West Zone		Incident Number CAMEU010843	Request Number E-99		Operator #1 Jim Smith	Operator #2 John Jones
Agreement Number LNU01234567					Operator Furnished By: <input checked="" type="checkbox"/> Contractor <input type="checkbox"/> Government	
Equipment Make CAT		Equipment Model / Type Dozer D6H			Operating Supplies Furnished By: <input checked="" type="checkbox"/> Contractor <input type="checkbox"/> Government	
Serial Number 6LN3344		Licence Number			Equipment Status <input checked="" type="checkbox"/> Inspected <input checked="" type="checkbox"/> Under Agreement	
Equipment Use (Circle) Hours / Days / Miles					Released by Government <input type="checkbox"/>	
Date	Start	Stop	Work	Assignment		
8/2	0700	2400	17	Division J		
8/3	0001	0700	7	Division J		
Vendor Rating					Govt. Rep. Name and Position - PRINT Mike Brown, Div J	
Met Performance Expectations	Poor*	Avg.	Good	Exc.	N/A	Govt. Rep. Signature <i>Mike Brown</i>
Equipment in Safe Working Condition					Contractor Signature <i>Jim Smith</i>	
Operator Skill Level					Date 08/03/16	
Operates Safely					Time 0700	
Operator's Cooperation Level					Remarks/Comments **	
Overall Performance					Calfire 297 (Rev 3-2011)	

Vendor Rating must be completed.

* NOTE: Any rating of POOR requires an explanation in Comment Section.
 **Final evaluation or for more documentation, use an ICS Form 230 or equivalent.

Pink - Finance Blue - Home Unit HE Coordinator Yellow - Vendor White - Govt Representative

12 Hour Shift

EMERGENCY SHIFT TICKET and EVALUATION FORM					Contractor Name	
The responsible Government Officer will complete this form each shift					H2O For You	
Incident or Project Name August Complex West Zone		Incident Number CAMEU010843	Request Number E-89		Operator #1 James Russell	Operator #2
Agreement Number LNU1111199					Operator Furnished By: <input checked="" type="checkbox"/> Contractor <input type="checkbox"/> Government	
Equipment Make Peterbilt		Equipment Model / Type 2000 Gallon			Operating Supplies Furnished By: <input checked="" type="checkbox"/> Contractor <input type="checkbox"/> Government	
Serial Number 11145N		Licence Number SE653574			Equipment Status <input checked="" type="checkbox"/> Inspected <input checked="" type="checkbox"/> Under Agreement	
Equipment Use (Circle) Hours / Days / Miles					Released by Government <input type="checkbox"/>	
Date	Start	Stop	Work	Assignment		
8/2	0001	0700	7	Off Shift		
8/2	0700	2000	13	Division B		
8/2	2000	2400	4	Off Shift		
Vendor Rating					Govt. Rep. Name and Position - PRINT Steve Hampton, Div B	
Met Performance Expectations	Poor*	Avg.	Good	Exc.	N/A	Govt. Rep. Signature <i>Steve Hampton</i>
Equipment in Safe Working Condition					Contractor Signature <i>James Russell</i>	
Operator Skill Level					Date 08/02/16	
Operates Safely					Time 2000	
Operator's Cooperation Level					Remarks/Comments **	
Overall Performance					Calfire 297 (Rev 3-2011)	

Vendor Rating must be completed.

* NOTE: Any rating of POOR requires an explanation in Comment Section.
 **Final evaluation or for more documentation, use an ICS Form 230 or equivalent.

Pink - Finance Blue - Home Unit HE Coordinator Yellow - Vendor White - Govt Representative

24 Hour Shift to 12 Hour Shift

EMERGENCY SHIFT TICKET and EVALUATION FORM						Contractor Name		
The responsible Government Officer will complete this form each shift						Fireline Builders		
Incident or Project Name August Complex West Zone		Incident Number CAMEU010843		Request Number E-99		Operator #1 Jim Smith	Operator #2 John Jones	
Agreement Number LNU01234567						Operator Furnished By: <input checked="" type="checkbox"/> Contractor <input type="checkbox"/> Government		
Equipment Make CAT		Equipment Model / Type Dozer D6H				Operating Supplies Furnished By: <input checked="" type="checkbox"/> Contractor <input type="checkbox"/> Government		
Serial Number 6LN3344		Licence Number				Equipment Status <input checked="" type="checkbox"/> Inspected <input checked="" type="checkbox"/> Under Agreement <input type="checkbox"/> Released by Government <input type="checkbox"/> Withdrawn by Contractor		
Date		Start		Stop		Work		
Mo / Day						(Circle) Hours / Days / Miles		
8/2		0001		700		7		
8/2		0700		2300		16		
8/2		2300		2400		1		
						Assignment Division J Division J OFF SHIFT		
Vendor Rating						Govt. Rep. Name and Position - PRINT Mike Brown, Div J		
Met Performance Expectations		Poor*	Avg.	Good	Exc.	N/A	Govt. Rep. Signature Mike Brown	
Equipment in Safe Working Condition		Vendor Rating must be completed.					Contractor Signature Jim Smith	
Operator Skill Level							Date 08/02/20	Time 0700
Operates Safely								
Operator's Cooperation Level								
Overall Performance								
* NOTE: Any rating of POOR requires an explanation in Comment Section. **Final evaluation or for more documentation, use an ICS Form 230 or equivalent.						Remarks/Comments ** Supplier went from 24 hour to 12 hour shift.		
Pink - Finance		Blue - Home Unit HE Coordinator		Yellow - Vendor		White - Govt Representative		

12 Hour Shift

EMERGENCY SHIFT TICKET and EVALUATION FORM						Contractor Name				
The responsible Government Officer will complete this form each shift						H2O For You				
Incident or Project Name August Complex West Zone		Incident Number CAMEU010843		Request Number E-89		Operator #1 James Russell	Operator #2			
Agreement Number LNU1111199						Operator Furnished By: <input checked="" type="checkbox"/> Contractor <input type="checkbox"/> Government				
Equipment Make Peterbilt		Equipment Model / Type 2000 Gallon				Operating Supplies Furnished By: <input checked="" type="checkbox"/> Contractor <input type="checkbox"/> Government				
Serial Number 11145N		Licence Number SE653574				Equipment Status <input checked="" type="checkbox"/> Inspected <input checked="" type="checkbox"/> Under Agreement <input type="checkbox"/> Released by Government <input type="checkbox"/> Withdrawn by Contractor				
Date		Start		Stop		Work				
Mo / Day						(Circle) Hours / Days / Miles				
8/3		0001		0700		7				
8/3		0700		2000		13				
8/3		2000		2400		4				
						Assignment Off Shift Division B Off Shift				
Vendor Rating						Govt. Rep. Name and Position - PRINT Steve Hampton, Div B				
Met Performance Expectations		Poor*	Avg.	Good	Exc.	N/A	Govt. Rep. Signature Steve Hampton			
Equipment in Safe Working Condition		Vendor Rating must be completed.					Contractor Signature James Russell			
Operator Skill Level							Date 08/03/20		Time 2000	
Operates Safely										
Operator's Cooperation Level										
Overall Performance										
* NOTE: Any rating of POOR requires an explanation in Comment Section. **Final evaluation or for more documentation, use an ICS Form 230 or equivalent.						Remarks/Comments **				
Pink - Finance		Blue - Home Unit HE Coordinator		Yellow - Vendor		White - Govt Representative				

CAL FIRE

INCIDENT MANAGEMENT TEAM WATER USAGE LOG

DATE: _____

Division / Group: _____

AGENCY ID / VENDOR: _____

I.e.. Strike Team 1110C, Acme Water Tenders

REQUEST # _____

TURN INTO FINANCE DAILY

WATER SOURCE LOCATION	Hydrant	Open source i.e. pond	Tank	Gallons Used	Property Owner / Contact Number if known **

****Please note if you made contact with property owner and their contact.**

Information: _____

This document is intended to track, record and validate the amount of water used on a incident. It's not intended to review the performance of equipment using the water on an incident.



PUBLIC INFORMATION SECTION



Incident Information Line: (530) 628-0039

Status	
Incident Start Date: 7/30/2021	Incident Start Time: 6:00 p.m.
Total acres:	Containment:
Cause: Lightning	Total Personnel:

MEDIA – The California State Penal Code Section 409.5(d) allows the news media to enter scenes of disaster, riot or civil disturbance. Properly identified members of the news media should not be restricted from entering locations specified within the code. However, this does not include crime scenes, private property and does not imply that the news media may interfere with incident operations while they are in the areas of concern. More information can be found [here](#).



CAL FIRE SOCIAL MEDIA POLICY – When assigned to a CAL FIRE incident, you will adhere to the CAL FIRE Social Media Policy, Section 0691. You can find further information about the CAL FIRE Social Media Policy [here](#).



PHOTOGRAPHS AND VIDEOS OF INCIDENT – We are in a new era of media. Media no longer means news/broadcast industry, but now refers to anyone that has the capability to shoot video, photographs and post them onto social media sites in a matter of minutes. Unfortunately, we have seen some instances of photographs or videos that have depicted unsafe, unprofessional or embarrassing circumstances which are a serious breach of ethics. When this happens, it reflects poorly on all that are attached to this incident. Posting an inappropriate video, photo or blog comment could expose oneself to unwanted ramifications. It may be unsafe to shoot photos or video and a firefighter who is concentrating on a camera loses their situational awareness.

The Public Information Office would like copies of the video and pictures that you safely took while not in an emergency situation, fire suppression activity or in an overhead assignment. Bring your video and pictures to the Public Information trailer; they will be reviewed and possibly uploaded to our many CAL FIRE social media sites. Remember, we don't want photographs or videos that depict unsafe, unprofessional or embarrassing circumstances, which are a serious breach of ethics.

LOST AND FOUND – The Information Section will manage lost and found items for the incident.

MAIL SERVICE – The Information Section can assist you with sending and receiving mail.

Anderson Fairgrounds
 ATTN: South Zone Monument Fire Information
 (Your Name)
 1890 Briggs Street
 Anderson, CA 96007

UNIT LOG (ICS 214)

1. Incident Name: MONUMENT FIRE SOUTH ZONE	2. Operational Period: Date From: 8/18/21 Date To: 8/19/21 Time From: 0700 Time To: 0700
---	--

3. Unit Name/Designators	4. Unit Leader (Name and ICS Position)
---------------------------------	---

5. Personnel Assigned/Designators		
NAME	ICS POSITION	HOME BASE

6. Activity Log (Continue on Reverse)	
TIME	MAJOR EVENTS

7. Prepared By:	Date/Time:	NIMS IAP
------------------------	-------------------	----------