


INCIDENT ACTION PLAN

MONUMENT FIRE

SOUTH ZONE

CA-SHF-001187

Thursday



North Zone

OPERATIONAL PERIOD

8/19/2021 0700

to

8/20/2021 0700




South Zone

INCIDENT OBJECTIVES (ICS 202)

1. Incident Name: <p style="text-align: center;">MONUMENT FIRE SOUTH ZONE</p>	2. Operational Period: Date From: 8/19/2021 Date To: 8/20/2021 Time From: 0700 Time To: 0700																				
3. Objective(s): <u>Management Objectives</u> <ul style="list-style-type: none"> - Provide for emergency personnel and public safety at all times. - Ensure that the strategies and tactics provide for firefighter and public safety through the application of sound risk management principles. - Minimize the threat to private property, communities, businesses, and critical infrastructure. - Establish and strengthen cooperator, partner and stakeholder relationships. - Follow identified standard procedures to minimize the spread of COVID-19. - Communicate effectively and often with the public and surrounding communities. - Minimize the cost of the incident by employing tactics that have the highest probability of success while minimizing firefighter exposure. 																					
<u>Control Objectives</u> <ul style="list-style-type: none"> - Keep the fire North of Highway 3 and Highway 36 - Keep the fire South of Siskiyou and Trinity County line, while preserving wilderness characteristics. - Keep the fire East of the South Fork of the Trinity River and the New River. - Keep the fire West of Highway 3 																					
General Situational Awareness: See attached Safety Message																					
5. Site Safety Plan Required? Yes <input type="checkbox"/> No <input checked="" type="checkbox"/>																					
Approved Site Safety Plan(s) Located at:																					
6. Incident Action Plan <table style="width: 100%; border: none;"> <tr> <td><input checked="" type="checkbox"/> ICS 203</td> <td><input checked="" type="checkbox"/> ICS 215A</td> <td><input type="checkbox"/> ICS 205A</td> <td><input type="checkbox"/></td> </tr> <tr> <td><input checked="" type="checkbox"/> ICS 204</td> <td><input checked="" type="checkbox"/> ICS 220</td> <td><input checked="" type="checkbox"/> Training Message</td> <td><input type="checkbox"/></td> </tr> <tr> <td><input checked="" type="checkbox"/> ICS 205</td> <td><input type="checkbox"/> Facility Maps</td> <td><input type="checkbox"/> Travel Map</td> <td><input type="checkbox"/></td> </tr> <tr> <td><input checked="" type="checkbox"/> ICS 206</td> <td><input checked="" type="checkbox"/> Weather Forecast</td> <td><input type="checkbox"/> Demob Plan</td> <td><input checked="" type="checkbox"/> PIO Message</td> </tr> <tr> <td><input checked="" type="checkbox"/> ICS 208</td> <td><input checked="" type="checkbox"/> Fire Behavior</td> <td><input checked="" type="checkbox"/> Finance Message</td> <td><input checked="" type="checkbox"/> ICS 214</td> </tr> </table>		<input checked="" type="checkbox"/> ICS 203	<input checked="" type="checkbox"/> ICS 215A	<input type="checkbox"/> ICS 205A	<input type="checkbox"/>	<input checked="" type="checkbox"/> ICS 204	<input checked="" type="checkbox"/> ICS 220	<input checked="" type="checkbox"/> Training Message	<input type="checkbox"/>	<input checked="" type="checkbox"/> ICS 205	<input type="checkbox"/> Facility Maps	<input type="checkbox"/> Travel Map	<input type="checkbox"/>	<input checked="" type="checkbox"/> ICS 206	<input checked="" type="checkbox"/> Weather Forecast	<input type="checkbox"/> Demob Plan	<input checked="" type="checkbox"/> PIO Message	<input checked="" type="checkbox"/> ICS 208	<input checked="" type="checkbox"/> Fire Behavior	<input checked="" type="checkbox"/> Finance Message	<input checked="" type="checkbox"/> ICS 214
<input checked="" type="checkbox"/> ICS 203	<input checked="" type="checkbox"/> ICS 215A	<input type="checkbox"/> ICS 205A	<input type="checkbox"/>																		
<input checked="" type="checkbox"/> ICS 204	<input checked="" type="checkbox"/> ICS 220	<input checked="" type="checkbox"/> Training Message	<input type="checkbox"/>																		
<input checked="" type="checkbox"/> ICS 205	<input type="checkbox"/> Facility Maps	<input type="checkbox"/> Travel Map	<input type="checkbox"/>																		
<input checked="" type="checkbox"/> ICS 206	<input checked="" type="checkbox"/> Weather Forecast	<input type="checkbox"/> Demob Plan	<input checked="" type="checkbox"/> PIO Message																		
<input checked="" type="checkbox"/> ICS 208	<input checked="" type="checkbox"/> Fire Behavior	<input checked="" type="checkbox"/> Finance Message	<input checked="" type="checkbox"/> ICS 214																		
7. Prepared By: Ryan Davis, David Wood (T)	Position/Title: PSC	Signature:																			
8. Approved by Incident Commander:	Mike Parkes	Signature:																			
ICS 202		<small>NIMS IAP</small>																			

ORGANIZATION ASSIGNMENT LIST (ICS 203)

1. Incident Name: MONUMENT FIRE SOUTH ZONE		2. Operational Period: Date From: 8/19/2021 Date To: 8/20/2021	
		Time From: 0700 Time To: 0700	
3. Incident Commander(s) and Command Staff:		7. Operation Section:	
IC/UC's	Mike Parkes, Chris Trindade (T), Anale Burlew (T)	Operations	Andy Turner
Deputy	Todd Hopkins	Deputy Operations	Jim Hudson
Safety Officer		Night Ops	Steven Ward
Information Officer	Suzi Brady		
Liaison Officer	Michael Urquides, Ben Moore, Ricky Fondersmith, Jimmie Ryland	Staging Area	Hayfork Brandyn Labrue
		Branch	20 Mark League
4. Agency/Organization Representatives:		Division/Group	DD Clint Swensen
Agency/Organization	Name	Division/Group	HH Jeff Ohs (ST1341C)
CAL FIRE SHU	Don Watt	Division/Group	
Trinity Sheriff Office	Bryon Ward	Division/Group	
CHP	Chris Dugger	Division/Group	
SPI	Herb Baldwin	Branch	30 Rik Valles
PG&E	David Hotchkiss	Division/Group	NN Steve Capen
CDCR	Byron Conner	Division/Group	RR Darrell Johnson (T)
CCC	Jose Murillo	Staging Area	Hayfork Staging Brandyn Labrue
Wildfire Def. System	Ross Fillmore	Division/Group	
		Division/Group	
		Branch	
		Division/Group	
		Division/Group	
		Division/Group	
		Division/Group	
		Division/Group	
		Branch	
		Division/Group	
5. Planning Section:		Division/Group	
Chief	Ryan Davis, David Wood (T)	Division/Group	
Deputy	Sean Griffiths	Division/Group	
Resource Unit	Dana McCarrol, Jeff Loveless, Jason Poburko (T)	Division/Group	
Situation Unit	Phillip SeLegue / Jim Day, Megan Scheeline (T)	Branch	
Documentation Unit		Division/Group	
Demobilization Unit		Division/Group	
GISS	Matt Turner	Division/Group	
FBAN	Troy Velin	Division/Group	
IMET		Division/Group	
Training Tech Spec	Dottie Shaw	Air Operations Branch	Director: Niko Mattelleoli
		Air Support Group Supervisor	Tim Shiffer
		Air Tactical Group Supervisor	
6. Logistics Section		Helibase Manager	Kody Hill
Chief	Robert Reynolds, Tim Fitzgerald (Deputy)		
Supply Unit	Mike Worford	8. Finance/Administration Section:	
Facilities Unit	Heather Thurston, Josh Randol (T)	Chief	Tiffany Tracy
Ground Support Unit	Steve Langston	Time Unit	Matt Rea, Heather Constable (T)
Communications Unit	Chris Johns	Procurement Unit	Tammy Noland
Medical Unit	Josh Staley	Comp/Claims Unit	Bud Sullins
Motel	Kim Bundy	Cost Unit	Mike Kennefic
Prepared By: Name:	Sean Griffiths	Position/Title:	PSC
ICS 203		Date/Time:	8/18/2021 2300 hours
		Signature:	



Monument South Zone Fire Weather Forecast



FORECAST NO: 1
PREDICTION FOR: Thu 0700 to Fri 0700
SHIFT DATE: August 19, 2021
FORECAST ISSUED: 2000 PDT August 18, 2021

NAME OF FIRE: Monument Fire
UNIT: SHF
SIGNED: *Ryan Walburn*
Incident Meteorologist

WEATHER DISCUSSION...Smoke from nearby fires will continue to drive the fire environment today. General winds will remain from a Northeast direction and the expectation is plumes from the River Complex to our north will lay over the Monument Fire for much of the day. This will keep a stable inversion layer for much of the day with temperatures slightly cooler and humidity higher in locations that don't see sun. The ridge winds and those at elevations above 6000 feet will remain steady from a Northeast direction which will be adverse to the line above Hayfork. The strong winds aloft should be considered for spotting potential. Heavy smoke will fill over the fire tonight with moderate humidity recovery and northeast winds aloft easing overnight.

THURSDAY:

WEATHER:	Thick smoke over most of the fire through the day.
MAX TEMPERATURES:	72-82°F coolest temperatures where heavy smoke lingers.
MIN HUMIDITY:	17-25% highest values where heavy smoke lingers.
20 FT WINDS:	Ridges: Northeast 3 to 6 mph with gusts up to 10 mph in the morning, becoming northerly 8 to 12 mph with gusts up to 25 mph in the afternoon.
	Drainages: Light winds in the morning becoming upcanyon 4 to 8 mph with gusts up to 12 mph in the afternoon.
LAL:	1
CWR:	0%
HAINES INDEX:	3
MIXING HEIGHT:	500 ft AGL increasing to 5,500 ft AGL in the afternoon.
TRANSPORT WIND:	Northeast 15-30 mph, strongest above 10,000 feet.

THURSDAY NIGHT:


WEATHER:	Thick smoke settling over most of the fire.
MIN TEMPERATURES:	55-65°F warmest in thermal belts above 2500 feet.
MAX HUMIDITY:	Valley 55-65%. Ridges 30-40%
20 FT WINDS:	Ridges: Northeast 4 to 8 mph overnight with gusts up to 15 mph til sunset.
	Drainages: Evening upcanyon becoming downslope 2 to 5 mph overnight.
LAL:	1
CWR:	0%
HAINES INDEX:	3
MIXING HEIGHT:	7,500 ft AGL decreasing to 500 ft AGL early in the evening.
TRANSPORT WIND:	Northerly 5-10 mph.

Friday/Saturday Outlook: Quiet weather pattern is forecast on Friday as high pressure briefly builds. Smoke will likely be the main weather impact Friday but start clearing from the west. Will be watching a possible weak cold front on Saturday that could bring increasing westerly winds with more smoke clearing and instability.

RAWS Observations



FIRE BEHAVIOR FORECAST

FORECAST NUMBER: 2	TYPE OF FIRE: Wildland Fire
FIRE NAME: Monument	OPERATIONAL PERIOD: 24hr 08-19-2021
DATE ISSUED: 08-18-2021	TIME ISSUED: 2100
UNIT: SHU	SIGNED:  Troy Velin - FBAN

INPUTS

WEATHER SUMMARY

**Northeast Winds and continued Dry Conditions
See Incident Weather Forecast in IAP**

FIRE BEHAVIOR:

GENERAL:

Fuels range from annual grasses, light to heavy brush, and timber. This area of California is under a Fuels and Fire Behavior Advisory (dated 7-17-21) for extremely dry fuels and resulting increases in fire behavior. 1000-hour fuels in the area are above the 97th percentile at 7%. Remember that 1000-hr fuels below 11% are completely available to the fire environment and are no longer barriers to fire spread. Live fuel moisture in the area is extremely low for this part of the season. In brush fuels, recorded LFM on July 15 was 93%. This is the range where complete consumption and increased spotting should be expected.

The topography in the fire area is steep and rugged. The drainages can be narrow and will funnel predominant winds, especially through the Trinity River corridor. Steep ground also promotes growth through roll out and slope reversal.

This fire has been limited in potential growth by heavy smoke inversions. Any disruption to that inversion has resulted in rapid growth. Spotting yesterday was observed 1.5 miles from the main body of fire. Winds will continue out of the North / Northeast today which will continue to threaten the Hayfork valley.

SPECIFIC:

Branch 20

East wind in the beginning of the shift will be favorable in Division's DD and HH along Dutch Creek Road. In DD monitor the areas below Hocker Meadow and Red Hill Roads for rollout and spots. In HH the fire is holding in high terrain between Mill Creek and Dutch Creek and will be backing into the wind. Downslope winds at night could provide a corridor for fire travel down Soldier and Dutch Creek Drainages.

Branch 30

The main drainages in Branch 30 run North/South draining into the Hayfork Valley. These drainages will be in alignment with general wind flow today. The fire is coming out of high terrain, as it does, the fuels will transition from timber understory to brush and grass as it approaches Hayfork. The Southern aspect and change in fuel type will result in an increase in fire behavior and spread rates as it approaches HWY 3. Smoke from the North Zone as well as the River Complex will continue to impact the area with smoke. Spot fire may be difficult to detect due to visibility.

AIR OPERATION:

Smoke will be persistent, although some clearing may develop over Branch 20 after sufficient winds move smoke to the Southwest.

SAFETY

Deep drainages when in alignment with wind can promote rapid growth. There are several of these drainages in the fire area and they will be in alignment today. Plan your escape routes and safety zones to accommodate for rapid rates of spread and difficult terrain.

Fuels and Fire Behavior Advisory

Northern California

July 17, 2021



Subject: Potential for extreme fire behavior due to critically low live and dead fuel moistures, very dry conditions resulting from persistent drought, minimal snowpack and spring precipitation, and elevated fire danger rating values across much of northern California.

Discussion: Fires burning in northern California are exhibiting extreme fire growth based on critical fuel conditions. Fire spread is fuel driven and does not depend on wind to spread. Surface fuels are very receptive to embers. Long range spotting, area ignition, and group torching is occurring on large fires frequently.

Difference from normal conditions: Northern California is in a drought; currently with 90% at Extreme to Exceptional levels. The drought is expected to persist or intensify through out the fire season. Deficient rainfall and snowpack with early melt off has resulted in fuels that are 4-6 weeks ahead of normal drying/curing rates.

Concerns to Firefighters and the Public:

- Energy Release Component (ERC) at numerous weather stations set record maximums already this year and are running at or above the 97th percentile in most cases. Expect increased fire intensity and spread rates in these areas. Early season extreme fire behavior has been observed in both light and heavy fuels. **Anticipate increased spread rates, spotting, and active nighttime burning.**
- The combination of persistent drought and record-low rainfall and snowpack amounts has led to very low live and dead fuel moistures. Low 1000-hour fuel moistures have been evidenced by complete consumption of dead fuels on recent fires. Live fuel moistures in grasses, shrubs and trees, have already reached critical levels in many areas of Northern California due to limited green-up this spring. **Expect fires to ignite easier and spread faster. Do not expect fires to exhibit reduced fire behavior when entering areas of live fuels; anticipate increased spread rates and spotting.**
- Direct attack is often not feasible under regular diurnal wind conditions with ground resources. And aviation utilization is often insufficient in moderating rate of spread without immediate heavy ground resource response. **Anticipate higher resistance to control in all fuel types.**
- Already this year, Northern California has experienced large fire activity and multiple team deployments. California will likely experience an extended fire season. It is important to be mindful of and manage fatigue for all resources. **Everyone, every day, returns home safely.**

Mitigation Measures:

- Local and inbound fire personnel need to be aware that fire behavior across the state is exceeding normal expectations for this time of the year. **Local briefings need to be thorough and highlight specific fire environment conditions. These include but are not limited to local weather forecasts, Pocket Cards, ERC's, live and dead fuel moistures.**
- Suppression actions need to be based on good anchor points, escape routes, and safety zones. **Remember LCES. Experienced lookouts are essential under these conditions.**
- Base all actions on current and expected behavior of the fire. **Augment initial attack resources as incident activity dictates.**

Area of Concern: Northern California except for the following Predictive Service Areas: North Coast and Bay Marine, west of Highway 101 in Mid-Coast to Mendocino and Diablo-Santa Cruz, and the north eastern portion of Far Eastside.



Monument Fire South Zone
HEALTH AND SAFETY MESSAGE



INCIDENT: Monument – CA SHF-001187

DATE: August 19, 2021

TIME: 0700-0700

24 HOUR SAFETY EMPHASIS

Critical Fire Conditions – Accountability – Understanding the Plan

CRITICAL FIRE CONDITIONS

Watch Out

- Live and dead fuels are extremely dry across Northern California.
- Extreme fire behavior and rapid rates of spread are occurring in these areas, even when winds are light.
- Fire behavior changes due to current fire weather indices resulting in explosive fuels.

Mitigation

- Brief, Brief, Brief! Brief at all levels of your organization and brief throughout the shift.
- Take tactical pauses and evaluate conditions and brief on current and predicted fire behavior.
- Consider if conventional tactics are appropriate during these unconventional conditions.

ACCOUNTABILITY

Watch Out

- Working with and relying on hired equipment
- Multiple fires in one geographic area
- Not familiar with roads, terrain and local conditions affecting fire behavior

Mitigation

- Line supervisors perform routine accountability checks on all resources assigned to you
- Remain vigilant, know your maps and ingress and egress routes
- Line supervisors make sure everyone on the Fireline gets a briefing down to the lowest level, including hired equipment operators coming in for night shift

UNDERSTANDING THE PLAN AND BIG PICTURE

Watch Out

- Operational briefing not being passed down to lowest level
- Multiple agencies working in coordination may result in Objectives not being clear
- Lack of participation at briefings

Mitigation

- Leaders hold the responsibility to provide complete briefings and ensure their subordinates have a clear understanding of the plan's intent
- All personnel who have not received a briefing shall notify their direct supervisor prior to engaging
- Supervisors will ensure briefings are attended and personnel understand their role

Each Safety Message is designed for a daily Tailgate Safety discussion

REMAIN FIRE FOCUSED AND COVID-19 AWARE



Jack Piccinini

IMT 5 SAFETY OFFICER



Monument South Zone RISK ANALYSIS (ICS 215a)



DIV	HAZARDOUS ACTIONS/CONDITIONS	MITIGATIONS / WARNINGS / REMEDIES
ALL	FATIGUE/DEHYDRATION	Be alert for signs of fatigue and take breaks as necessary. Monitor incoming resources for level of fatigue. Drink water before, during and after shifts, up to 1.5 gal. per shift. Be alert for signs of heat stress in yourself and others; use the buddy system. Eat small meals often and when possible. Find shade when you can. Drink electrolyte drinks at a 2 water to 1 sport drink ratio.
ALL	HAZARD TREES/TREE FELLING SAFETY	Look up, look down, look around when entering timber. Identify and isolate the area to provide for the safety of others. Flag and make proper notifications. Do not leave incomplete falling operations. Monitor when mopping up. Watch where you park. Size up and mitigate concerns, work within your qualifications.
ALL	COMPLACENCY	Don't underestimate the task at hand. Wear full PPE while on the line. Everyone should be briefed on the conditions and circumstances regarding the fire and their assignments per the IRPG. Today is different than last shift, even if in the same area.
ALL	INCREASING FIRE BEHAVIOR	Know your LCES and maintain Situational Awareness. Use experienced Lookouts. Monitor weather for changes in the wind, temp, and RH during the shift. Have a contingency plan with established decision points and safety zones.
ICP Ground Support	General Traffic	Watch out for pedestrian and vehicle congestion. Provide spotters when backing or driving in tight places. Monitor fatigue when traveling home
ALL	AIRCRAFT OPERATIONS	Monitor air-to-ground frequency, they are your eyes in the sky. Use air-to-ground frequency to communicate with aircraft. Use clear, concise statements when directing aircraft. Clear the area for incoming water and retardant drops.
ALL	HEAVY EQUIPMENT	Watch for rolling material avoid working below heavy equipment. Monitor safe working distances provide adequate working space. Utilize communication with the operators, stop if poor visibility (radio or hand signals).
ALL	WEATHER CHANGES	Monitor for increased temperatures on the fireline. Expect erratic winds. Communicate weather changes on the fireline as winds shifts are expected over the next few days
ALL	DRIVING HAZARDS	Complete appropriate DOT daily vehicle inspection. Slow Down! Long travel times to the line, stay alert. Stop if fatigued. Drive defensively! Expect the unexpected around every curve. Drive with headlights and seatbelts on. Narrow roads with limited passing room. Expect roads to deteriorate over the shift.
ALL	COMMUNICATIONS	Confirm correct tactical and command channel. No unassigned radio channels. Check your Air to Ground to make sure it is correct for your branch. Check your command and tactical frequency if you have moved branches or divisions. Ensure correct communication with neighboring federal zones.
ALL	COVID 19	Wear a mask when applicable. Utilize hand sanitizer and wash hands frequently. Maintain social distancing. Disinfect apparatus and coolers frequently; Adhere to local, state and federal Covid-19 guidelines.
ALL	ENVIRONMENTAL HAZARDS	Maintain situational awareness for illegal activity and hunters. Wash poison oak off hands and clothes. Be aware of wild animals. (Bears, Mountain Lions, Bees, etc.)
Jim Hudson Operations Section Chief 		Jack Piccinini Safety: 
		DATE PREPARED: August 18, 2021 Operational Period August 19, 0800-0800

ASSIGNMENT LIST (ICS 204 WF)

CONTROLLED UNCLASSIFIED
INFORMATION//BASIC

1. Incident Name: MONUMENT FIRE SOUTH ZONE	2. Operational Period: Date From: 08/19/21 Date To: 08/20/21 Time From: 0700 Time To: 0700	3. Branch Division 20 DD
---	---	---

4. Operations Personnel:		Page 1 of 2	Delta-Delta
Operations Section Chief: Andy Turner	Night Ops: Steven Ward		
Branch Director: Mark League	Branch Safety:		
Division/Group Supervisor: Clint Swensen	Air Attack:		

5. Resources Assigned:		** Resources Below in Bold are 12 Hour **					
Resource Identifier	ALS	LWD	Leader	Personnel	Request #	Hours	Reporting Location
STA XSA 4804A			Jeff Taylor	18	E-40	0700-0700	HWY 299W X Sky Ranch
STA						0700-0700	HWY 299W X Sky Ranch
STC SHU 9242C			Tim Whitehurst	20	E-10183	0700-0700	HWY 299W X Sky Ranch
STC						0700-0700	HWY 299W X Sky Ranch
STC						0700-0700	HWY 299W X Sky Ranch
STF						0700-0700	HWY 299W X Sky Ranch
CRW Delta Crew 3			Jase Indrebo	32	C-10010	0700-0700	HWY 299W X Sky Ranch
STL LAC 9360L				3	E-10200	0700-1900	HWY 299W X Sky Ranch
DOZ PVT E-4 Sunrise				1	E-10	0700-0700	HWY 299W X Sky Ranch
DOZ PVT E-5 Cottonwood				1	E-10174	0700-0700	HWY 299W X Sky Ranch
DOZ PVT E-34 Packway				1	E-34	0700-0700	HWY 299W X Sky Ranch
DOZ PVT E-36 Shrader				1	E-36	0700-0700	HWY 299W X Sky Ranch
DOZ PVT E-10095 MN Miller			Lello Martinez	1	E-10095	0700-0700	HWY 299W X Sky Ranch
DOZ PVT E-10096 Rocky LLC			Dennis Kirby	1	E-10096	0700-0700	HWY 299W X Sky Ranch
MAST PVT E-10154 HA20 LLC			Hayden Oilar	1	E-10154	0700-1900	HWY 299W X Sky Ranch
MAST PVT E-10155 Bundys			Nick Bundy	1	E-10155	0700-1900	HWY 299W X Sky Ranch
FELB						0700-0700	HWY 299W X Sky Ranch
SKID						0700-0700	HWY 299W X Sky Ranch

6. Work Assignments:
 Construct direct line where possible.
 Construct contingency lines.
 Hold fire within current control lines.
 Prepare structure defense plan.

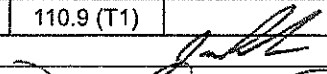

7. Special Instructions:

8. Communications							
Name	Ch	Function	Rx Freq	Rx Tone	Tx Freq	Tx Tone	Notes
CDF C2	1	COMMAND	151.2650N	103.5 (T8)	159.3300N	151.4 (T14)	
VFIRE 22	3	TACTICAL	154.2650N	156.7 (T6)	154.2650N	156.7 (T6)	
AVG TACTICAL	14	AIR TO GROUND	168.1625N		168.1625N		
CALCORD	15	MEDICAL	156.0750N	156.7 (T6)	156.0750N	156.7 (T6)	
GUARD 19	16	AIRGUARD	168.6250N		168.6250N	110.9 (T1)	

9. Prepared by: Name:	Jason Poburko	RESL	Signature:
Approved by:	Ryan Davis, David Wood (T)	PSC	Signature:
ICS 204	Date/Time: 8/18/2021	2200	Personnel Count: 81

ASSIGNMENT LIST (ICS 204 WF)

CONTROLLED UNCLASSIFIED
INFORMATION//BASIC

1. Incident Name:			2. Operational Period:				3. Branch		Division	
MONUMENT FIRE SOUTH ZONE			Date From: 08/19/21		Date To: 08/20/21		20		HH	
			Time From: 0700		Time To: 0700					
4. Operations Personnel:							Page 1 of 2		Hotel-Hotel	
Operations Section Chief: Andy Turner					Night Ops: Steven Ward					
Branch Director: Mark League					Branch Safety:					
Division/Group Supervisor: Jeff Ohs (ST1341C)					Air Attack:					
5. Resources Assigned:			** Resources Below in Bold are 12 Hour **							
Resource Identifier	ALS	LWD	Leader	Personnel	Request #	Hours	Reporting Location			
TF XIM 6110			Alex Silva	21	E-10245	0700-0700	Douglas City FS			
STC XLF 1341C			Jeff Ohs			0700-0700	Douglas City FS			
STC						0700-0700	Douglas City FS			
STC						0700-0700	Douglas City FS			
STC						0700-0700	Douglas City FS			
STF						0700-0700	Douglas City FS			
STF						0700-0700	Douglas City FS			
STG						0700-0700	Douglas City FS			
STG						0700-0700	Douglas City FS			
STG						0700-0700	Douglas City FS			
DOZ SHU D2440				1	E-10204	0700-0700	Douglas City FS			
DOZ PVT E-10076 Hertzig			John Hertzig	1	E-10076	0700-0700	Douglas City FS			
DOZ PVT E-10091 North Western			Mike Salters	1	E-10091	0700-0700	Douglas City FS			
DOZ PVT E-10094 Marsh and Co			Dan Marsh	1	E-10094	0700-0700	Douglas City FS			
DOZ						0700-0700	Douglas City FS			
DOZ						0700-0700	Douglas City FS			
MAST						0700-0700	Douglas City FS			
MAST						0700-0700	Douglas City FS			
6. Work Assignments:										
Construct direct line where possible.										
Construct contingency line west of Douglas City										
Fall trees that will threaten control lines										
Hold fire within current control lines.										
Prepare structure defense plan.										
7. Special Instructions:										
8. Communications										
Name	Ch	Function	Rx Freq	Rx Tone	Tx Freq	Tx Tone	Notes			
CDF C2	1	COMMAND	151.2650N	103.5 (T8)	159.3300N	151.4 (T14)				
VFIRE 23	4	TACTICAL	154.2950N	156.7 (T6)	154.2950N	156.7 (T6)				
A/G TACTICAL	14	AIR TO GROUND	168.1625N		168.1625N					
CALCORD	15	MEDICAL	156.0750N	156.7 (T6)	156.0750N	156.7 (T6)				
GUARD 19	16	AIRGUARD	168.6250N		168.6250N	110.9 (T1)				
9. Prepared by: Name:			Jason Poburko		RESL	Signature: 				
Approved by:			Ryan Davis, David Wood (T)		PSC	Signature: 				
ICS 204			Date/Time: 8/18/2021		2200	Personnel Count: 25				

ASSIGNMENT LIST (ICS 204 WF)

CONTROLLED UNCLASSIFIED
INFORMATION//BASIC

1. Incident Name: MONUMENT FIRE SOUTH ZONE	2. Operational Period: Date From: 08/19/21 Date To: 08/20/21 Time From: 0700 Time To: 0700	3. Branch Division 30 NN
---	---	---

4. Operations Personnel: Page 1 of 2 November-November

Operations Section Chief: Andy Turner	Night Ops: Steven Ward
Branch Director: Rik Valles	Branch Safety:
Division/Group Supervisor: Steve Capen	Air Attack:

5. Resources Assigned: **** Resources Below in Bold are 12 Hour ****


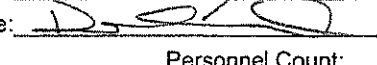
Resource Identifier	ALS	LWD	Leader	Personnel	Request #	Hours	Reporting Location
STA						0700-0700	HWY 3 X Mill Rd
STA						0700-0700	HWY 3 X Mill Rd
STA						0700-0700	HWY 3 X Mill Rd
STA						0700-0700	HWY 3 X Mill Rd
STC HUU 9121C			Josh Smith	18	E-10180	0700-0700	HWY 3 X Mill Rd
TF 3286					E-10197	0700-0700	HWY 3 X Mill Rd
STC						0700-0700	HWY 3 X Mill Rd
STC						0700-0700	HWY 3 X Mill Rd
STG SBU 9351G			Joesph Hatch	32	C-10004	0700-0700	HWY 3 X Mill Rd
STG						0700-0700	HWY 3 X Mill Rd
STG						0700-0700	HWY 3 X Mill Rd
STG						0700-0700	HWY 3 X Mill Rd
STG						0700-0700	HWY 3 X Mill Rd
STG						0700-0700	HWY 3 X Mill Rd
DOZ PVT E-10090 T&S			Estaban Maynard	2	E-10090	0700-0700	HWY 3 X Mill Rd
DOZ						0700-0700	HWY 3 X Mill Rd
DOZ						0700-0700	HWY 3 X Mill Rd
DOZ						0700-0700	HWY 3 X Mill Rd

6. Work Assignments:
 Construct direct line where possible.
 Construct contingency lines.
 Prepare structures for defensive actions.

7. Special Instructions:

8. Communications

Name	Ch	Function	Rx Freq	Rx Tone	Tx Freq	Tx Tone	Notes
CDF C2	1	COMMAND	151.2650N	103.5 (T8)	159.3300N	151.4 (T14)	
VFIRE 24	5	TACTICAL	154.2725N	156.7 (T6)	154.2725N	156.7 (T6)	
A/G TACTICAL	14	AIR TO GROUND	168.1625N		168.1625N		
CALCORD	15	MEDICAL	156.0750N	156.7 (T6)	156.0750N	156.7 (T6)	
GUARD 19	16	AIRGUARD	168.6250N		168.6250N	110.9 (T1)	

9. Prepared by: Name: Jason Poburko RESL Signature: 
Approved by: Ryan Davis, David Wood (T) PSC Signature: 
ICS 204 Date/Time: 8/18/2021 2200 Personnel Count: 52

ASSIGNMENT LIST (ICS 204 WF)

CONTROLLED UNCLASSIFIED
INFORMATION//BASIC

1. Incident Name: MONUMENT FIRE SOUTH ZONE	2. Operational Period: Date From: 08/19/21 Date To: 08/20/21 Time From: 0700 Time To: 0700	3. Branch Division 30 NN
4. Operations Personnel:		Page 2 of 2 November-November

Operations Section Chief: Andy Turner	Night Ops: Steven Ward
Branch Director: Rik Valles	Branch Safety:
Division/Group Supervisor: Steve Capen	Air Attack:

5. Resources Assigned:	** Resources Below in Bold are 12 Hour **						
Resource Identifier	ALS	LWD	Leader	Personnel	Request #	Hours	Reporting Location
DOZ						0700-0700	HWY 3 X Mill Rd
DOZ						0700-0700	HWY 3 X Mill Rd
DOZ						0700-0700	HWY 3 X Mill Rd
MAST PVT E-23 Sunrise				1	E-23	0700-0700	HWY 3 X Mill Rd
MAST						0700-0700	HWY 3 X Mill Rd
W/T PVT E-54 A Cut Above				1	E-54	0700-0700	HWY 3 X Mill Rd
W/T PVT E-10007 Rodgers			Brady	1	E-10007	0700-0700	HWY 3 X Mill Rd
W/T PVT E-10011 Harris Emerg.			John	1	E-10011	0700-1900	HWY 3 X Mill Rd
W/T PVT E-10117 Mcgarr			Dennis Mcgarr	1	E-10117	0700-1900	HWY 3 X Mill Rd
W/T PVT E-10118 Dunlap Farms				1	E-10118	0700-1900	HWY 3 X Mill Rd
W/T						0700-0700	HWY 3 X Mill Rd
FALM						0700-1900	HWY 3 X Mill Rd
HEQB						0700-0700	HWY 3 X Mill Rd

6. Work Assignments:
 Construct direct line where possible.
 Construct contingency lines.
 Prepare structures for defensive actions.

7. Special Instructions:

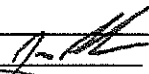

8. Communications

Name	Ch	Function	Rx Freq	Rx Tone	Tx Freq	Tx Tone	Notes
CDF C2	1	COMMAND	151.2650N	103.5 (T8)	159.3300N	151.4 (T14)	
VFIRE 24	5	TACTICAL	154.2725N	156.7 (T6)	154.2725N	156.7 (T6)	
A/G TACTICAL	14	AIR TO GROUND	168.1625N		168.1625N		
CALCORD	15	MEDICAL	156.0750N	156.7 (T6)	156.0750N	156.7 (T6)	
GUARD 19	16	AIRGUARD	168.6250N		168.6250N	110.9 (T1)	

9. Prepared by: Name:	Jason Poburko	RESL	Signature:
Approved by:	Ryan Davis, David Wood (T)	PSC	Signature:
ICS 204	Date/Time: 8/18/2021	2200	Personnel Count: 6

ASSIGNMENT LIST (ICS 204 WF)

CONTROLLED UNCLASSIFIED
INFORMATION//BASIC

1. Incident Name: MONUMENT FIRE SOUTH ZONE		2. Operational Period: Date From: 08/19/21 Date To: 08/20/21 Time From: 0700 Time To: 0700				3. Branch Division 30 RR	
4. Operations Personnel:						Page 1 of 2 Romeo-Romeo	
Operations Section Chief: Andy Turner				Night Ops: Steven Ward			
Branch Director: Rik Valles				Branch Safety:			
Division/Group Supervisor: Darrell Johnson (T)				Air Attack:			
5. Resources Assigned:		** Resources Below in Bold are 12 Hour **					
Resource Identifier	ALS	LWD	Leader	Personnel	Request #	Hours	Reporting Location
STC AEU 9271C			Nicky Pimlott	20	E-10166	0700-0700	Trinity Fairgrounds
STC 6808C						0700-0700	Trinity Fairgrounds
STC						0700-0700	Trinity Fairgrounds
STG SHU 9240G (CNA)					C-10006	0700-0700	Trinity Fairgrounds
STG						0700-0700	Trinity Fairgrounds
STG						0700-0700	Trinity Fairgrounds
STG						0700-0700	Trinity Fairgrounds
DOZ MEU D1142				1	E-10203	0700-0700	Trinity Fairgrounds
DOZ NEU D2340			Katy McManus	2	E-10164	0700-0700	Trinity Fairgrounds
DOZ 73 Shasta College			Rob Strieff	1	E-10	0700-0700	Trinity Fairgrounds
DOZ PVT E-10092 Hertzling			Don Caldwell	2	E-10092	0700-0700	Trinity Fairgrounds
DOZ						0700-0700	Trinity Fairgrounds
DOZ						0700-0700	Trinity Fairgrounds
DOZ						0700-0700	Trinity Fairgrounds
DOZ						0700-0700	Trinity Fairgrounds
DOZ						0700-0700	Trinity Fairgrounds
DOZ						0700-0700	Trinity Fairgrounds
DOZ						0700-0700	Trinity Fairgrounds
DOZ						0700-0700	Trinity Fairgrounds
DOZ						0700-0700	Trinity Fairgrounds
DOZ						0700-0700	Trinity Fairgrounds
DOZ						0700-0700	Trinity Fairgrounds
6. Work Assignments: Construct direct line where possible. Construct contingency line from Maxwell (Sec 29) to Simms Gap (Sec 29). Prepare and/or execute firing plan.							
7. Special Instructions:							
8. Communications							
Name	Ch	Function	Rx Freq	Rx Tone	Tx Freq	Tx Tone	Notes
CDF C2	1	COMMAND	151.2650N	103.5 (T8)	159.3300N	151.4 (T14)	
CDF T26	6	TACTICAL	159.2925N	192.8 (T16)	159.2925N	192.8 (T16)	
A/G TACTICAL	14	AIR TO GROUND	168.1625N		168.1625N		
CALCORD	15	MEDICAL	156.0750N	156.7 (T6)	156.0750N	156.7 (T6)	
GUARD 19	16	AIRGUARD	168.6250N		168.6250N	110.9 (T1)	
9. Prepared by: Name:		Jason Poburko		RESL	Signature: 		
Approved by:		Ryan Davis, David Wood (T)		PSC	Signature: 		
ICS 204		Date/Time: 8/18/2021		2200	Personnel Count: 26		

Division/Group Assignment List (ICS 204 WF)
Controlled Unclassified Information//Basic

1. Incident Name:			3.			
MONUMENT NORTH			Branch:		Division/Group	
2. Operational Period: 24 HR			10		U	
Date/Time From: 08/19/2021 0700 THU	Date/Time To: 08/20/2021 0700 FRI					
4. Operations Personnel						
BRANCH DIRECTOR		CLINTON NORTHWAY (8/29)		FIELD OPERATIONS		JON GLOVER (8/29)
DIVISION/GROUP SUPERVISOR		JAIME MAYOR (8/29) JACOB BAILEY (T) (8/30)		PLANNING OPERATIONS		KAREN SCHOLL (8/29)
5. Resources Assigned this Period						
Strike Team / Task Force / Resource Designator		LWD	Leader	Number Persons	Drop Off PT./Time	Pick Up PT./Time
O-111 TFLD		08/20	GREG ROSS	1	WEAVERVILLE/0700	WEAVERVILLE/1900
O-418.112 TFLD		08/29	ANDRES OROZCO	1	WEAVERVILLE/0700	WEAVERVILLE/1900
O-413 HEQB		08/28	SHAWN DEASON	1	WEAVERVILLE/0700	WEAVERVILLE/1900
C-16 HC1 SMITH RIVER IHC		08/21	DOUGLAS DENLINGER	2	WEAVERVILLE/0700	WEAVERVILLE/1900
C-21 HC2IA RED HAWK		08/24	DRAKE AROS	19	WEAVERVILLE/0700	WEAVERVILLE/1900
O-84 FMOD VOLCANO CREEK		08/25	JEFF TURPIN	1	WEAVERVILLE/0700	WEAVERVILLE/1900
O-86 FMOD REDWOOD EMPIRE		08/25	JESSE GONZALEZ	2	WEAVERVILLE/0700	WEAVERVILLE/1900
E-44 ENG3 JUNCTION CITY 2531		08/29	JUSTIN KERWICK	3	WEAVERVILLE/0700	WEAVERVILLE/1900
E-381 ENG3 JUNCTION CITY 2533		08/29	JAMES DASDON	3	WEAVERVILLE/0700	WEAVERVILLE/1900
E-385 SKG2 LET-ER-BUCK		08/25	BARREN WARD	2	WEAVERVILLE/0700	WEAVERVILLE/1900
E-24 WTS2 FORTNER EXCAVATION		08/28	KEN ELLIOTT	1	WEAVERVILLE/0700	WEAVERVILLE/1900
E-80 WTT1 ROCK CREEK (24 HR)		08/19	GREG VAWSER	2	WEAVERVILLE/0700	WEAVERVILLE/1900
E-217 GRD LET-ER-BUCK 217		08/21	STEVE LASSEN	2	WEAVERVILLE/0700	WEAVERVILLE/1900
S-21 EQD PUMPZILLA 2 TRINITY DAY (DS)		08/19	WALT MALGINNISS	2	WEAVERVILLE/0700	WEAVERVILLE/1900
O-102 REAF		08/25	TRISTAN JAMIESON	1	WEAVERVILLE/0700	WEAVERVILLE/1900
O-103 REAF		08/19	CAROL FIELDS	1	WEAVERVILLE/0700	WEAVERVILLE/1900
O-435 ARCH		08/26	JOSEPH STOKES	1	WEAVERVILLE/0700	WEAVERVILLE/1900
O-325 REAF		08/23	MOLLY BREITMUN	1	WEAVERVILLE/0700	WEAVERVILLE/1900
8. Division/Group Communication Summary						
Function	Channel	RX Frequency N/W	RX Tone/NAC	TX Frequency N/W	TX Tone/NAC	Mode
COMMAND	1	173.81250N	T10-107.2	168.4750N	T10-107.2	M
TACTICAL	7	168.60000N	T10-107.2	168.60000N	T10-107.2	
AIR TO GROUND	13	171.03750N		171.03750N		
TACTICAL	CALCORD - CH15	156.0750N	T6-156.7	156.0750N	T6-156.7	
AIR GUARD	16	168.62500N		168.62500N	T1-110.9	
9. Prepared By (Resource Unit Leader)			Approved By (Planning Section Chief)		Date	Time
GINA TREESH, RESL			PETER BUTTERI, PSC1		08/18/2021	2000

Division/Group Assignment List (ICS 204 WF)
Controlled Unclassified Information//Basic

1. Incident Name:		3.				
MONUMENT NORTH		Branch:		Division/Group		
2. Operational Period: 24 HR		10		U		
Date/Time From: 08/19/2021 0700 THU	Date/Time To: 08/20/2021 0700 FRI					
4. Operations Personnel						
BRANCH DIRECTOR	CLINTON NORTHWAY (8/29)	FIELD OPERATIONS		JON GLOVER (8/29)		
DIVISION/GROUP SUPERVISOR	JAIME MAYOR (8/29) JACOB BAILEY (T) (8/30)	PLANNING OPERATIONS		KAREN SCHOLL (8/29)		
5. Resources Assigned this Period						
Strike Team / Task Force / Resource Designator	LWD	Leader	Number Persons	Drop Off PT./Time	Pick Up PT./Time	
O-453 REAF	08/26	KATIE BARTZOKIS	1	WEAVERVILLE/0700	WEAVERVILLE/1900	
O-469 SOFR	08/28	DAN HARKER	1	WEAVERVILLE/0700	WEAVERVILLE/1900	
O-92 RES REMS1	08/22	HERRERA/GEORGE/DAHL/S AWYER	4	WEAVERVILLE/0700	WEAVERVILLE/1900	
E-125 AMBU AMB 763	08/19		4	WEAVERVILLE/0700	WEAVERVILLE/1900	
6. Control Operations/Work Assignments:						
<p>TASK: Provide structure defense north along Canyon Creek and along the East Fork of the North Fork of the Trinity River; Keep fire west of East Fork Rd to Hobo Gulch Rd. Scout handline from Canyon Creek east to the indirect dozer lines along ridges around Helena to keep the fire from spreading into Canyon Creek and Junction City.</p> <p>PURPOSE: Minimize fire spread east of East Fork Rd and Hobo Gulch Rd.</p> <p>END STATE: Reduce threat of fire to structures and critical infrastructures.</p>						
7. Special Instructions:						
<ul style="list-style-type: none"> • Store equipment at Drop Points. Secure all equipment to prevent theft. • GPS all pump locations and turn in to Division. • Backhaul all trash to appropriate disposal site. • Document any area that may have hazmat or unknown chemicals. <p>Safety Cowie - All Branches</p> <p>MEDICAL RESPONSE: REMS 1 staged at Junction City Ambulance 763 (24hrs) at DP 90/Oregon Mountain Road.</p>						
8. Division/Group Communication Summary						
Function	Channel	RX Frequency N/W	RX Tone/NAC	TX Frequency N/W	TX Tone/NAC	Mode
COMMAND	1	173.81250N	T10-107.2	168.4750N	T10-107.2	M
TACTICAL	7	168.60000N	T10-107.2	168.60000N	T10-107.2	
AIR TO GROUND	13	171.03750N		171.03750N		
TACTICAL	CALCORD - CH15	156.0750N	T6-156.7	156.0750N	T6-156.7	
AIR GUARD	16	168.62500N		168.62500N	T1-110.9	
9. Prepared By (Resource Unit Leader)		Approved By (Planning Section Chief)		Date	Time	
GINA TREESH, RESL		PETER BUTTERI, PSC1		08/18/2021	2000	

Division/Group Assignment List (ICS 204 WF)
Controlled Unclassified Information//Basic

1. Incident Name:				3.			
MONUMENT NORTH				Branch:		Division/Group	
2. Operational Period: 24 HR				10		U	
Date/Time From: 08/19/2021 0700 THU		Date/Time To: 08/20/2021 0700 FRI					
4. Operations Personnel							
BRANCH DIRECTOR		CLINTON NORTHWAY (8/29)		FIELD OPERATIONS		JON GLOVER (8/29)	
DIVISION/GROUP SUPERVISOR		JAIME MAYOR (8/29) JACOB BAILEY (T) (8/30)		PLANNING OPERATIONS		KAREN SCHOLL (8/29)	

7. Special Instructions:
Ambulance 4 (Day) at Willow Camp.

North Zone

8. Division/Group Communication Summary

Function	Channel	RX Frequency N/W	RX Tone/NAC	TX Frequency N/W	TX Tone/NAC	Mode
COMMAND	1	173.81250N	T10-107.2	168.4750N	T10-107.2	M
TACTICAL	7	168.60000N	T10-107.2	168.60000N	T10-107.2	
AIR TO GROUND	13	171.03750N		171.03750N		
TACTICAL	CALCORD - CH15	156.0750N	T6-156.7	156.0750N	T6-156.7	
AIR GUARD	16	168.62500N		168.62500N	T1-110.9	

9. Prepared By (Resource Unit Leader)		Approved By (Planning Section Chief)		Date	Time
GINA TREESH, RESL		PETER BUTTERI, PSC1		08/18/2021	2000

Division/Group Assignment List (ICS 204 WF)
Controlled Unclassified Information//Basic

1. Incident Name: MONUMENT NORTH		3	
2. Operational Period: 24 HR		Branch: 40	Division/Group Z
Date/Time From: 08/19/2021 0700 THU	Date/Time To: 08/20/2021 0700 FRI		

4. Operations Personnel			
BRANCH DIRECTOR	LIVINGSTON (8/29); FOLAND (T) (8/29) WENNOGLE (T) (8/29)	FIELD OPERATIONS	JON GLOVER (8/29)
DIVISION/GROUP SUPERVISOR	MATT RADTKE (8/20)	PLANNING OPERATIONS	KAREN SCHOLL (8/29)

5. Resources Assigned this Period					
Strike Team / Task Force / Resource Designator	LWD	Leader	Number Persons	Drop Off PT./Time	Pick Up PT./Time
O-407 TFLD	08/26	JOEL BRANDT	1	WEAVERVILLE/0700	WEAVERVILLE/1900
O-269 TFLD (T)	08/23	CLYDE BURRIS	1	WEAVERVILLE/0700	WEAVERVILLE/1900
O-376 HEQB	08/25	RYAN WINCHESTER	1	WEAVERVILLE/0700	WEAVERVILLE/1900
O-377 HEQB	08/25	CHRISTOPHER BEERY	1	WEAVERVILLE/0700	WEAVERVILLE/1900
O-378 HEQB (T)	08/25	RYAN LONG	1	WEAVERVILLE/0700	WEAVERVILLE/1900
C-40 HC1 REDDING IHC	08/20	DANIEL MALLIA	20	WEAVERVILLE/0700	WEAVERVILLE/1900
C-50 HC1 TEXAS CANYON IHC	08/27	TIMOTHY MITCHELL	20	WEAVERVILLE/0700	WEAVERVILLE/1900
O-156 FMOD UNDERDOG TIMBER	08/23	EUGENE CASTRO	2	WEAVERVILLE/0700	WEAVERVILLE/1900
O-117 FAL2 ALLEN	08/19	DAKOTA ALLEN	1	WEAVERVILLE/0700	WEAVERVILLE/1900
E-407 ENG3 LPF 343	08/27	NICHOLIS RILEY	5	WEAVERVILLE/0700	WEAVERVILLE/1900
E-408 ENG3 LPF 335	08/27	JUSTIN MAHAFFEY	5	WEAVERVILLE/0700	WEAVERVILLE/1900
E-434 ENG3 TNF 334	08/20	JEREMY OSTER	5	WEAVERVILLE/0700	WEAVERVILLE/1900
E-415 ENG3 AZ-KNF 32	08/27	JACCIE MAJORS	6	WEAVERVILLE/0700	WEAVERVILLE/1900
E-180 ENG6 LOOMIS FIRE 46	08/19	PAUL HUDDLESTUN	3	WEAVERVILLE/0700	WEAVERVILLE/1900
E-50 SKG1 SOFT TRACK ATTACK	08/31	JEREMY NELSON	1	WEAVERVILLE/0700	WEAVERVILLE/1900
E-72 WTS1 NORTHSTATE	08/25	AARON HARVEY	1	WEAVERVILLE/0700	WEAVERVILLE/1900
E-427 WTT2 SHF 16	08/28	BRENDON LUKAS	1	WEAVERVILLE/0700	WEAVERVILLE/1900
E-23 WTS2 FORTNER EXCAVATION	08/30	BOB FORTNER	1	WEAVERVILLE/0700	WEAVERVILLE/1900
E-170 DOZ1 R. BROWN CONST	08/29	GARY HARRIS	2	WEAVERVILLE/0700	WEAVERVILLE/1900

8. Division/Group Communication Summary						
Function	Channel	RX Frequency N/W	RX Tone/NAC	TX Frequency N/W	TX Tone/NAC	Mode
COMMAND	2	171.53750N	T10-107.2	164.86250N	T10-107.2	
TACTICAL	10	168.25000N	T10-107.2	168.25000N	T10-107.2	
AIR TO GROUND	13	171.03750N		171.03750N		
TACTICAL	15	156.0750N	T6-156.7	156.0750N	T6-156.7	
AIR GUARD	16	168.62500N		168.62500N	T1-110.9	

9. Prepared By (Resource Unit Leader) MATTHEW REECE, RESL	Approved By (Planning Section Chief) PETER BUTTERI, PSC1	Date 08/18/2021	Time 2000
---	--	---------------------------	---------------------

Division/Group Assignment List (ICS 204 WF)
Controlled Unclassified Information//Basic

1. Incident Name:			3.			
MONUMENT NORTH			Branch:		Division/Group	
2. Operational Period: 24 HR			40		Z	
Date/Time From: 08/19/2021 0700 THU	Date/Time To: 08/20/2021 0700 FRI					
4. Operations Personnel						
BRANCH DIRECTOR		LIVINGSTON (8/29); FOLAND (T) (8/29) WENNOGLE (T) (8/29)		FIELD OPERATIONS		JON GLOVER (8/29)
DIVISION/GROUP SUPERVISOR		MATT RADTKE (8/20)		PLANNING OPERATIONS		KAREN SCHOLL (8/29)
5. Resources Assigned this Period						
Strike Team / Task Force / Resource Designator	LWD	Leader	Number Persons	Drop Off PT./Time	Pick Up PT./Time	
E-13 DOZ2 BEN'S TRUCK & EQUIPMENT	08/21	BILL SCARBROUGH	2	WEAVERVILLE/0700	WEAVERVILLE/1900	
E-171 DOZ2 R. BROWN CONST	09/01	JAROD FULLERTON	2	WEAVERVILLE/0700	WEAVERVILLE/1900	
E-436 DOZ2 SPRATT	08/26	ERIC SPRATT	2	WEAVERVILLE/0700	WEAVERVILLE/1900	
E-168 DOZ3 BRAD INGRAM CONST (DS)	08/20	MIKE UNDERHILL	2	WEAVERVILLE/0700	WEAVERVILLE/1900	
E-31 MAST KIT CONTRACTING	08/31	IKE TOMLINSON	2	WEAVERVILLE/0700	WEAVERVILLE/1900	
E-32 MAST EVANS RIGHT OF	08/31	TEO GONZALES	1	WEAVERVILLE/0700	WEAVERVILLE/1900	
E-33 MAST EVANS RIGHT OF	09/01	MIKE EVANS	1	WEAVERVILLE/0700	WEAVERVILLE/1900	
E-34 MAST EVANS RIGHT OF	08/24	CHUCK LAYTON	4	WEAVERVILLE/0700	WEAVERVILLE/1900	
O-418.64 SOFR	08/31	RYAN KEOGH	1	WEAVERVILLE/0700	WEAVERVILLE/1900	
O-517 MED TEAM 1	08/31	MACARTHUR / JOHNSON	2	WEAVERVILLE/0700	WEAVERVILLE/1900	
6. Control Operations/Work Assignments:						
<ul style="list-style-type: none"> • Reopen existing dozer lines and roads from the N29 Road west along Pattison Ridge to Pattison Peak and then south to the Pattison cutoff. • Continue mop-up at Hayfork Bally around the lookout and Trinity County infrastructure. • Patrol and mop-up from DP 30 south along the N29 Road. • Scout locations to construct direct line which have a high probability of stopping fire spread to the south towards Hayfork. 						
7. Special Instructions:						
<ul style="list-style-type: none"> • Contact Kent Collard Bar 717 for information concerning previous dozer lines north of his property. • Store equipment at Drop Points. Secure all equipment to prevent theft. 						
8. Division/Group Communication Summary						
Function	Channel	RX Frequency N/W	RX Tone/NAC	TX Frequency N/W	TX Tone/NAC	Mode
COMMAND	2	171.53750N	T10-107.2	164.86250N	T10-107.2	
TACTICAL	10	168.25000N	T10-107.2	168.25000N	T10-107.2	
AIR TO GROUND	13	171.03750N		171.03750N		
TACTICAL	15	156.0750N	T6-156.7	156.0750N	T6-156.7	
AIR GUARD	16	168.62500N		168.62500N	T1-110.9	
9. Prepared By (Resource Unit Leader)		Approved By (Planning Section Chief)			Date	Time
MATTHEW REECE, RESL		PETER BUTTERI, PSC1			08/18/2021	2000

Division/Group Assignment List (ICS 204 WF)
Controlled Unclassified Information//Basic

1. Incident Name:		3.	
MONUMENT NORTH		Branch:	Division/Group
2. Operational Period: 24 HR		40	Z
Date/Time From: 08/19/2021 0700 THU	Date/Time To: 08/20/2021 0700 FRI		
4. Operations Personnel			
BRANCH DIRECTOR	LIVINGSTON (8/29); FOLAND (T) (8/29) WENNOGLE (T) (8/29)	FIELD OPERATIONS	JON GLOVER (8/29)
DIVISION/GROUP SUPERVISOR	MATT RADTKE (8/20)	PLANNING OPERATIONS	KAREN SCHOLL (8/29)

7. Special Instructions:

- GPS all pump locations and turn into Division.
- Backhaul all trash to appropriate disposal site.
- Document any area that may have hazmat of unknown chemicals.

Safety Cowie - All Branches

MEDICAL RESPONSE:
Ambulance 763 (24hrs) at DP 90/Oregon Mountain Road.
Ambulance 4 (Day) at Willow Camp.

North Zone

8. Division/Group Communication Summary						
Function	Channel	RX Frequency N/W	RX Tone/NAC	TX Frequency N/W	TX Tone/NAC	Mode
COMMAND	2	171.53750N	T10-107.2	164.86250N	T10-107.2	
TACTICAL	10	168.25000N	T10-107.2	168.25000N	T10-107.2	
AIR TO GROUND	13	171.03750N		171.03750N		
TACTICAL	15	156.0750N	T6-156.7	156.0750N	T6-156.7	
AIR GUARD	16	168.62500N		168.62500N	T1-110.9	
9. Prepared By (Resource Unit Leader)		Approved By (Planning Section Chief)		Date	Time	
MATTHEW REECE, RESL		PETER BUTTERI, PSC1		08/18/2021	2000	

AIR OPERATIONS SUMMARY ICS-220

Incident Name and Incident Number		Sunrise	Startup	Cutoff	Sunset
NORTH AND SOUTH ZONES/ Monument SHF 001187		628	658	1938	2008
General Remarks, Safety Notes, Hazards, Air Operations Special Equipment, etc.					
TRACK ALL DIPSITE LOCATIONS / NUMBER OF DIPS / GALLONS TAKEN.					
TRACK ALL DROP LOCATIONS / NUMBER OF DROPS / GALLONS DROPPED					
ALL GPS DATA TO BE COLLECTED IN DEGREES, MINUTES, DECIMAL MINUTES, FORMAT.					
AVOID Aerial Application of Retardant / Foam / Agent within 300' of Waterways, Bodies of Water, etc.					
If Retardant / Foam / Agent is Dropped Within These Areas Immediately Notify the AOB/D and Provide the Following Information: Lat / Long, Estimated Number of Gallons and a Map Detailing The Area.					

Order All Aircraft through Redding

SOUTH-(SOUTH COMMUNICATIONS)					
Frequencies	RX	Tone	TX	Tone	AM / FM
AIR TACTICS	169.7250		169.7250		FM
AIR / AIR TFR	126.2750		126.2750		AM
SOUTH COMMAND CDF C2	151.2650	T-8 103.5	159.3300	T14-151.4	FM
SOUTH ROTOR VICTOR	128.7750		128.7750		AM
SOUTH ROTOR BRIEFING	134.1750		134.1750		AM
A/G - Command	171.8625		171.8625		FM
SOUTH A/G - Tactical	168.1625		168.1625		FM
TOLC (Sky Ranch)	167.9500		167.9500		AM
DECK (Sky Ranch)	163.1000		163.1000		FM
CALCORD - MEDICAL	156.0750	156.7 (6)	156.0750	156.7 (6)	FM
A/RD - Emergency Only	168.6250		168.6250	110.9 (1)	FM

South Zone Helibase						
FAA #	Type	Make/Model	Helibase	Avail	Start	Remarks
1CH	I	BV 107 II	Sky Ranch	800	830	A-10015
5CK	I	HH60L	Sky Ranch	800	830	A-10016
0FG	II	UH-1H	Sky Ranch	800	830	A-10017
9TA	III	AS350B3	Sky Ranch	800	830	A-10014
9TH	III	BH206L	Sky Ranch	800	830	A-10013

Time Prepared		Date Prepared		Prepared By	
1800		Wednesday, August 18, 2021		Tim Shiffer	
Shutdown		Operational Period - Date		Operational Period - Time	
2030		Thursday, August 19, 2021		0700-0700	
Willow Creek		TFR Information		Rescue Ship Information	
40° 55.87'	122° 55.05'	Request #	A-205	Name	Day
40° 30.07'	122° 22.65'	Radius:	Polygon	Phone	G820
		Altitude:	11500'	Make/Model	UH60
		Centerpoint:		Location	Redding
		NOTAMS:	1/0550		UH60
		Frequency	126.2750		Redding
		Request Procedure for These Aircraft: Through Incident Communications			
		See Medical Plan For Additional Info http://tfr.faa.gov/tfr2/list.html			

NORTH ZONE-(NORTH COMMUNICATIONS)					
Frequencies	RX	Tone	TX	Tone	AM / FM
AIR TACTICS	169.7250		169.7250		FM
AIR / AIR TFR	126.2750		126.2750		AM
NORTH COMMAND	173.8125	107.2 (10)	168.4750	107.2 (10)	FM
NORTH ROTOR VICTOR	123.7750		123.7750		AM
A/G - Command	171.8625		171.8625		FM
NORTH A/G - Tactical	171.0375		171.0375		FM
DECK (Willow Creek)	168.3500		168.3500		FM
CALCORD - MEDICAL	156.0750	156.7 (6)	156.0750	156.7 (6)	FM
AIRGUARD - Emergency Only	168.6250		168.6250	110.9 (1)	FM

North Zone Helibase						
FAA #	Type	Make/Model	Helibase	Avail	Start	Remarks
1CK	I	S61	Willow	800	830	A-11
5TH	I	KMAX	Willow	800	830	A-10
8AC	1	S64F	Willow	800	830	A-34
520	II	B-205	Willow	800	830	A-68
3HT	II	B-205	Willow	800	830	A-97
503	III	B-407	Redding	800	830	A-152
UR31	UAS		Willow	800	830	A-144

South Zone					
Position	Name	Phone	Trainee	Phone	
AOBD	Niko Matteoli	(704) 488-2460			
AOBD (D)	Tim Shiffer	(530) 448-2418			
ASGS					
HEBM	Kody Hill	(530) 917-1438			
ATGS					
HLCO					

North Zone					
Position	Name	Phone	Trainee	Phone	
AOBD	Mike Maguire	(828) 775-1871			
ASGS	Greg Scully	(907) 240-4660			
HEBM	Ira Graves	(707) 327-7554			
ATGS	Gordon Amundson	(907) 712-4789			
HLCO					
HLCO					

ICS 205 - INCIDENT RADIO COMMUNICATIONS PLAN

1. Incident Name: **MONUMENT FIRE SOUTH ZONE**
 Incident Channels

2. Date/Time Prepared: **08/18/2021 1930**
 Date: **08/18/2021** Time: **1930**

3. Operational Period:
 Date From: **08/19/21** Date To: **08/20/21**
 Time From: **0700** Time To: **0700**

4. Communications									
Ch#	Function	Name	Assigned To	Rx Freq	Rx Tone	Tx Freq	Tx Tone	Notes	
1	COMMAND	CDF C2	ALL DIVS	151.2650N	103.5 (T8)	159.3300N	151.4 (T14)		
2									
3	TACTICAL	VFIRE 22	DIV DD	154.2650N	156.7 (T6)	154.2650N	156.7 (T6)		
4	TACTICAL	VFIRE 23	DIV HH	154.2950N	156.7 (T6)	154.2950N	156.7 (T6)		
5	TACTICAL	VFIRE 24	DIV NN	154.2725N	156.7 (T6)	154.2725N	156.7 (T6)		
6	TACTICAL	CDF T26	DIV RR	159.2925N	192.8 (T16)	159.2925N	192.8 (T16)		
7									
8									
9									
10									
11									
12									
13	AIR TO GROUND	A/G COMMAND	ALL DIVS	171.8625N		171.8625N			
14	AIR TO GROUND	A/G TACTICAL	ALL DIVS	168.1625N		168.1625N			
15	MEDICAL	CALCORD	ALL DIVS	156.0750N	156.7 (T6)	156.0750N	156.7 (T6)		
16	AIRGUARD	GUARD 19	ALL DIVS	168.6250N		168.6250N	110.9 (T1)		
17									
18									
19									
20	AIRGUARD	GUARD 19		168.6250N		168.6250N	110.9 (T1)		

5. Special Instructions
TO CONFIRM YOU HAVE THE MOST CURRENT CLONE, ENSURE YOUR DISPLAY OF CHANNEL 16 OR 20 MATCHES 16 OR 20 OF THE 205 HEIGHT AND POWER ARE KEY WHEN USING RADIOS; BE AT A HIGH POINT, USE A MOBILE IF POSSIBLE, AND USE RADIO RELAYS WHEN NEEDED

6. Prepared by (Communications Unit Leader): Name: **C. Johns/K.Cox**
 Signature: 
 Date/Time: **08/18/21 1930**
 NIMS IAP

**INCIDENT RADIO COMMUNICATIONS
PLAN ICS 205**

Incident Name		Date/Time Prepared		Operational Period Date/Time					
Monument North Fire		8/18/21 @ 1800		Day-Night 8/19/21 0600 - 8/20/21 0600					
4. BASIC RADIO CHANNEL UTILIZATION									
Ch #	Channel Name	Assignment	RX Frequency Narrowband (N) Wideband (W)	RX Tone/NAC	TX Frequency Narrowband (N) Wideband (W)	TX Tone/NAC	Mode Digital (D) Analog (A) Mixed (M)	Remarks	
1	CMD 1	ALL DIVISIONS	173.8125	N 107.2	168.4750	N 107.2	A	CMD Located on Weaver Bally	
2	CMD 2	ALL DIVISIONS	171.5375	N 107.2	164.8625	N 107.2	A	CMD located On Hayfork Bally	
3	CMD 3	ALL DIVISIONS	171.0875	N 107.2	164.6000	N 107.2	A	CMD Located on Bully Chooop	
4	CMD 4	ALL DIVISIONS	173.5000	N 107.2	165.8125	N 107.2	A	CMD Located on Brush Mt.	
5	CMD 5	ALL DIVISIONS	173.6500	N 107.2	164.8125	N 107.2	A	CMD Located on Ironside Lookout	
6	TAC 1	DIV A	168.0500	N 107.2	168.0500	N 107.2	A	DIVISION A DAY AND NIGHT	
7	TAC 2	DIV U, River Group West	168.6000	N 107.2	168.6000	N 107.2	A		
8	TAC 3	DIV G	166.7250	N 107.2	166.7250	N 107.2	A		
9	TAC 4	DIV E	166.7750	N 107.2	166.7750	N 107.2	A		
10	TAC 5	DIV Z, DIV M	168.2500	N 107.2	168.2500	N 107.2	A	DIVISION Z DAY AND NIGHT	
11	TAC 6	Unassigned	168.2375	N 107.2	168.2375	N 107.2	A	Unassigned	
12	A/G CMD	A/G CMD	171.8625	N	171.8625	N	A	Incident Air to Ground Command	
13	A/G TAC	ALL DIVISIONS	171.0375	N	171.0375	N	A	Incident Air to Ground Tactical	
14	IA-CMD	IA-CMD	171.5750	N	165.0125	N 136.5	A	Shasta Forest Repeater	
15	MEDICAL	CALCORD	156.0750	N 156.7	156.0750	N 156.7	A		
16	AIR GUARD		168.6250	N	168.6250	N 110.9	A	EMERGENCY HAILING OF AIRCRAFT	
I-205 Prepared By		Greg Loquist (t) - COM1				USE HUMAN REPEATERS WHEN NEEDED.			

**INCIDENT RADIO COMMUNICATIONS
PLAN ICS 205**

Incident Name		Date/Time Prepared		Operational Period Date/Time					
Monument North Fire		8/18/21 @ 1800		Day-Night 8/19/21 0600 - 8/20/21 0600					
4. BASIC RADIO CHANNEL UTILIZATION									
Ch #	Channel Name	Assignment	RX Frequency Narrowband (N) Wideband (W)	RX Tone/NAC	TX Frequency Narrowband (N) Wideband (W)	TX Tone/NAC	Mode Digital (D) Analog (A) Mixed (M)	Remarks	
1	COMMAND	SHF-R	171.5750	N	165.0125	N OST	A	Shasta Forest Repeater (Tone 4,5,6,9)	
2	COMMAND	SERV-R	171.5000	N	164.8250	N OST	A	Shasta Service Net (Tone 4,6)	
3	COMMAND	SHU-L	151.1600	N	159.2700	N OST	A	CALFIRE Shasta Command (Tone 3,7)	
4	COMMAND	SRF-R	172.3750	N	164.1750	N OST	A	Six Rivers Forest Repeater (Tone 5,6)	
5	TACTICAL	NIFC T2	168.2000	N	168.2000	N	A	I/A Tactical	
6	TACTICAL	RS TAC 4	166.5500	N	166.5500	N	A	I/A Tactical	
7	TACTICAL	RS TAC 5	167.1125	N	167.1125	N	A	I/A Tactical	
8	TACTICAL	CDF T11	151.4450	N	151.4450	N 192.8	A	I/A Tactical (Tone 16)	
9	LOCAL GOV RPT	XTR-R	154.7850	N	158.7600	N	A	Trinity County Command (Tone 10,13)	
10	MONUMENT CMD	MON CM2	171.5875	N	164.8626	N 107.2	A	Monument Command Hayfork Bally (Tone 10)	
11	MONUMENT CMD	MON CM4	170.5090	N	165.8125	N 107.2	A	Monument North Command Brush Mountain (Tone 10)	
12	MONUMENT AIR TO GROUND	AG TAC	171.0875	N	171.0375	N	A	Monument North A/G Brush Mountain	
13	AIR TO GROUND SECONDARY	AG08 SEC	166.8750	N	166.8750	N	A	IA A/G Secondary	
14	AIR TO GROUND PRIMARY	AG43 PRI	167.6000	N	167.6000	N	A	IA A/G Primary	
15	MEDICAL COORDINATION	CALCORD	156.0750	N	156.0750	N 156.7	A	MEDIVAC Coordination (Tone 6)	
16	EMERGENCY AIR	GUARD	168.6250	N	168.6250	N 110.9	A	Emergency (Tone 1)	
I-205 Prepared By			Greg Loquist (t) - COML				USE HUMAN REPEATERS WHEN NEEDED.		

MEDICAL PLAN ICS 206	1. INCIDENT NAME MONUMENT	2. DATE PREPARED 08/18/2021	3. TIME PREPARED 1800	4. OPERATIONAL PERIOD 08/19-08/20, 0700-0700
---------------------------------	-------------------------------------	--------------------------------	--------------------------	---

5. INCIDENT MEDICAL AID STATIONS

MEDICAL SUPPLY STATIONS	LOCATION	PARAMEDICS	
		YES	NO
CAL MAT	ANDERSON BASE CAMP	MD	
MERT	TRINITY RIVER CAMP	PA	

6. TRANSPORTATION

A. AMBULANCE SERVICES

NAME	LOCATION	PHONE	PARAMEDICS	
			YES	NO
REMS 1	BRANCH 30	CMD CHANNEL	X	
AMBULANCE 101	HAYFORK FS BR 30	CMD CHANNEL	X	
AMBULANCE 102	WEAVERVILLE BR 20	CMD CHANNEL	X	

B. AIR AMBULANCES

NAME	LOCATION	PARAMEDICS	
		YES	NO
CALIFORNIA GUARD 820 (24 HOUR HOIST)	Redding Airport --Contact CMD	X	

7. HOSPITALS

NAME	ADDRESS	TRAVEL TIME		PHONE Frequency	HELIPAD		BURN CENTER	
		AIR	GRND		YES	NO	YES	NO
SHASTA REG MED CTR TRAUMA LVL 3	1100 BUTTE ST, REDDING 40° 35.106'N, -122° 23.268'W	15 Min	45 Min	(530) 244-5400 468.025 Tx, 468.025 Rx	X			X
MERCY MED CTR TRAUMA LVL 2	2175 ROSALINE AVE, REDDING 40° 34.332'N, -122° 23.796'W	15 Min	45 Min	(530) 225-7201 468.075 Tx, 463.000 Rx	X			X
UC DAVIS TRAUMA LVL 1	2315 STOCKTON BLVD, SACRAMENTO 38° 33.360'N, -121° 27.330'W	1.25 Hour	3.5 Hour	(916) 734-2011 446.525 Tx, 203.5 Rx	X		X	
TRINITY HOSPITAL WEAVERVILLE	60 EASTER AVENUE, WEAVERVILLE 40° 44.275'N, -122° 56.359'W	10 Min	15 Min	(530) 623-5541 x1	X			X

8. MEDICAL EMERGENCY PROCEDURES

**EMERGENCY FREQUENCY:
"LINE EMERGENCY"**

- Crew Supervisor will contact Division Supervisor with patient complaint/condition, location and resource needs.
- Division/Group Supervisor contacts:
 - Closest EMS resource
 - Communications Unit
 - Communications Unit contacts:
 - Ground or Air ambulance as requested
 - Operations
 - Safety
 - Medical Unit
 - Division Supervisor or designee will serve as point of contact and run medical emergency on assigned channel.
 - A pre-assigned COMMAND frequency and CALCORD should be used for IWI and only for duration of need.
 - Communications Unit will clear command channel for emergency traffic as needed and only for duration of need.

CAMP EMERGENCY:

Contact Medical Unit with patient complaint/condition and location. Medical Staff will respond to stabilize incident:

- Medical Unit contacts:

1. Communications	4. Operations
2. Safety	5. Crew Supervisor
3. Logistics	6. Comps/Claims


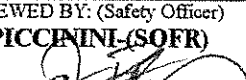
INJURY REPORTING PROCEDURES

CHIEF COMPLAINT _____
 LOCATION OF PATIENT _____
 POINT OF CONTACT _____
 TRANSPORTATION REQUESTED BY: AIR _____ GROUND _____
 POINT OF PICKUP _____
 LAT _____ LONG _____
 PATIENT UNIT ID _____
 IS AN EMT/P WITH PATIENT: YES _____ NO _____
 AGE _____
 SEX: MALE _____ FEMALE _____

**ALL EMERGENCIES—Secure the area
and identify witnesses for later investigation.**

**Keep an accurate log of events.
IN CAMP EMERGENCY**

**EMERGENCY #
916-883-0934**

ICS 206	9. PREPARED BY: (Medical Unit Leader) JOSH STALEY-(MEDL)	10. REVIEWED BY: (Safety Officer) JACK PICCININI-(SOFR)
		



PUBLIC INFORMATION SECTION



Incident Information Line: (530) 628-0039

Status	
Incident Start Date: 7/30/2021	Incident Start Time: 6:00 p.m.
Total acres:	Containment:
Cause: Lightning	Total Personnel:

MEDIA – The California State Penal Code Section 409.5(d) allows the news media to enter scenes of disaster, riot or civil disturbance. Properly identified members of the news media should not be restricted from entering locations specified within the code. However, this does not include crime scenes, private property and does not imply that the news media may interfere with incident operations while they are in the areas of concern. More information can be found [here](#).



CAL FIRE SOCIAL MEDIA POLICY – When assigned to a CAL FIRE incident, you will adhere to the CAL FIRE Social Media Policy, Section 0691. You can find further information about the CAL FIRE Social Media Policy [here](#).



PHOTOGRAPHS AND VIDEOS OF INCIDENT – We are in a new era of media. Media no longer means news/broadcast industry, but now refers to anyone that has the capability to shoot video, photographs and post them onto social media sites in a matter of minutes. Unfortunately, we have seen some instances of photographs or videos that have depicted unsafe, unprofessional or embarrassing circumstances which are a serious breach of ethics. When this happens, it reflects poorly on all that are attached to this incident. Posting an inappropriate video, photo or blog comment could expose oneself to unwanted ramifications. It may be unsafe to shoot photos or video and a firefighter who is concentrating on a camera loses their situational awareness.

The Public Information Office would like copies of the video and pictures that you safely took while not in an emergency situation, fire suppression activity or in an overhead assignment. Bring your video and pictures to the Public Information trailer; they will be reviewed and possibly uploaded to our many CAL FIRE social media sites. Remember, we don't want photographs or videos that depict unsafe, unprofessional or embarrassing circumstances, which are a serious breach of ethics.

LOST AND FOUND – The Information Section will manage lost and found items for the incident.

MAIL SERVICE – The Information Section can assist you with sending and receiving mail.

Anderson Fairgrounds
 ATTN: South Zone Monument Fire Information
 (Your Name)
 1890 Briggs Street
 Anderson, CA 96007

\$ FINANCE MESSAGE \$

Please No Off Site Feeding Unless Approved by a Finance Section Chief. Certain circumstances will need to apply for our approval.

CAL FIRE PERSONNEL

Make sure to create a paper FC-33 so we can update.
If anyone has any CalCard travel receipts and meal/lodging sign in sheets, please get a copy to Finance.

LOCAL GOVERNMENT RESOURCES

Make sure you check in with TIME Unit for ABH or F-42 Paperwork.

ALL HIRED EQUIPMENT

Make sure you get your shift ticket filled out by your **Division Group Supervisor or Supervisor.**

ALL SUPERVISORS OF HIRED EQUIPMENT

Shift Tickets for hired equipment need to be signed and turned in to TIME daily. Ensure the shift ticket is filled out completely (including evaluation), accurately and legibly. **Example included in IAP.**

PROPERTY DAMAGE or INJURIES

Please report any property damage caused by suppression activities and/or injuries to the Comp/Claims Unit.

24 Hour Shift

EMERGENCY SHIFT TICKET and EVALUATION FORM					Contractor Name					
The responsible Government Officer will complete this form each shift					Fireline Builders					
Incident or Project Name		Incident Number		Request Number		Operator #1		Operator #2		
Monument Fire South Zone		CASHF001187		E-99		Jim Smith		John Jones		
Agreement Number					Operator Furnished By:					
LNU01234567					<input checked="" type="checkbox"/> Contractor <input type="checkbox"/> Government					
Equipment Make			Equipment Model / Type			Operating Supplies Furnished By:				
CAT			Dozer D6H			<input checked="" type="checkbox"/> Contractor <input type="checkbox"/> Government				
Serial Number			Licence Number			Equipment Status				
6LN3344						<input checked="" type="checkbox"/> Inspected <input checked="" type="checkbox"/> Under Agreement				
Equipment Use					Released by Government					
(Circle) Hours / Days / Miles					Withdrawn by Contractor					
Date	Start	Stop	Work	Assignment						
Mo / Day										
8/2	0700	2400	17	Division J						
8/3	0001	0700	7	Division J						
Vendor Rating					Govt. Rep. Name and Position - PRINT					
Poor* Avg. Good Exc. N/A					Mike Brown, Div J					
Met Performance Expectations					Govt. Rep. Signature					
Equipment in Safe Working Condition					Mike Brown					
Operator Skill Level					Contractor Signature					
Operates Safely					Jim Smith					
Operator's Cooperation Level					Date		Time			
Overall Performance					08/03/16		0700			
* NOTE: Any rating of POOR requires an explanation in Comment Section. **Final evaluation or for more documentation, use an ICS Form 230 or equivalent.								CALFIRE 297 (Rev 3-2011)		

Pink - Finance

Blue - Home Unit HE Coordinator

Yellow - Vendor

White - Govt Representative

12 Hour Shift

EMERGENCY SHIFT TICKET and EVALUATION FORM					Contractor Name					
The responsible Government Officer will complete this form each shift					H2O For You					
Incident or Project Name		Incident Number		Request Number		Operator #1		Operator #2		
Monument Fire South Zone		CASHF001187		E-89		James Russell				
Agreement Number					Operator Furnished By:					
LNU1111199					<input checked="" type="checkbox"/> Contractor <input type="checkbox"/> Government					
Equipment Make			Equipment Model / Type			Operating Supplies Furnished By:				
Peterbilt			2000 Gallon			<input checked="" type="checkbox"/> Contractor <input type="checkbox"/> Government				
Serial Number			Licence Number			Equipment Status				
11145N			SE653574			<input checked="" type="checkbox"/> Inspected <input checked="" type="checkbox"/> Under Agreement				
Equipment Use					Released by Government					
(Circle) Hours / Days / Miles					Withdrawn by Contractor					
Date	Start	Stop	Work	Assignment						
Mo / Day										
8/2	0001	0700	7	Off Shift						
8/2	0700	2000	13	Division B						
8/2	2000	2400	4	Off Shift						
Vendor Rating					Govt. Rep. Name and Position - PRINT					
Poor* Avg. Good Exc. N/A					Steve Hampton, Div B					
Met Performance Expectations					Govt. Rep. Signature					
Equipment in Safe Working Condition					Steve Hampton					
Operator Skill Level					Contractor Signature					
Operates Safely					James Russell					
Operator's Cooperation Level					Date		Time			
Overall Performance					08/02/16		2000			
* NOTE: Any rating of POOR requires an explanation in Comment Section. **Final evaluation or for more documentation, use an ICS Form 230 or equivalent.								CALFIRE 297 (Rev 3-2011)		

Pink - Finance

Blue - Home Unit HE Coordinator

- 30 - Vendor

White - Govt Representative

24 Hour Shift to 12 Hour Shift

EMERGENCY SHIFT TICKET and EVALUATION FORM					Contractor Name	
The responsible Government Officer will complete this form each shift					Fireline Builders	
Incident or Project Name Monument Fire South Zone		Incident Number CASHF001187	Request Number E-99		Operator #1 Jim Smith	Operator #2 John Jones
Agreement Number LNU01234567					Operator Furnished By: <input checked="" type="checkbox"/> Contractor <input type="checkbox"/> Government	
Equipment Make CAT		Equipment Model / Type Dozer D6H			Operating Supplies Furnished By: <input checked="" type="checkbox"/> Contractor <input type="checkbox"/> Government	
Serial Number 6LN3344		Licence Number			Equipment Status <input checked="" type="checkbox"/> Inspected <input checked="" type="checkbox"/> Under Agreement	
Equipment Use (Circle) Hours / Days / Miles					Released by Government Withdrawn by Contractor	
Date Mo / Day	Start	Stop	Work	Assignment	Remarks/Comments ** Supplier went from 24 hour to 12 hour shift.	
8/2	0001	700	7	Division J		
8/2	0700	2300	16	Division J		
8/2	2300	2400	1	OFF SHIFT		
Vendor Rating					Govt. Rep. Name and Position - PRINT Mike Brown, Div J	
Met Performance Expectations					Govt. Rep. Signature Mike Brown	
Equipment in Safe Working Condition					Contractor Signature Jim Smith	
Operator Skill Level					Date 08/02/20	
Operates Safely					Time 0700	
Operator's Cooperation Level					Overall Performance	
Overall Performance					CALFIRE 297 (Rev 3-2011)	

* NOTE: Any rating of POOR requires an explanation in Comment Section.
 **Final evaluation or for more documentation, use an ICS Form 230 or equivalent.

Pink - Finance Blue - Home Unit HE Coordinator Yellow - Vendor White - Govt Representative

12 Hour Shift

EMERGENCY SHIFT TICKET and EVALUATION FORM					Contractor Name	
The responsible Government Officer will complete this form each shift					H2O For You	
Incident or Project Name Monument Fire South Zone		Incident Number CASHF001187	Request Number E-89		Operator #1 James Russell	Operator #2
Agreement Number LNU1111199					Operator Furnished By: <input checked="" type="checkbox"/> Contractor <input type="checkbox"/> Government	
Equipment Make Peterbilt		Equipment Model / Type 2000 Gallon			Operating Supplies Furnished By: <input checked="" type="checkbox"/> Contractor <input type="checkbox"/> Government	
Serial Number 11145N		Licence Number SE653574			Equipment Status <input checked="" type="checkbox"/> Inspected <input checked="" type="checkbox"/> Under Agreement	
Equipment Use (Circle) Hours / Days / Miles					Released by Government Withdrawn by Contractor	
Date Mo / Day	Start	Stop	Work	Assignment	Remarks/Comments **	
8/3	0001	0700	7	Off Shift		
8/3	0700	2000	13	Division B		
8/3	2000	2400	4	Off Shift		
Vendor Rating					Govt. Rep. Name and Position - PRINT Steve Hampton, Div B	
Met Performance Expectations					Govt. Rep. Signature Steve Hampton	
Equipment in Safe Working Condition					Contractor Signature James Russell	
Operator Skill Level					Date 08/03/20	
Operates Safely					Time 2000	
Operator's Cooperation Level					Overall Performance	
Overall Performance					CALFIRE 297 (Rev 3-2011)	

* NOTE: Any rating of POOR requires an explanation in Comment Section.
 **Final evaluation or for more documentation, use an ICS Form 230 or equivalent.

Pink - Finance Blue - Home Unit HE Coordinator Yellow - Vendor White - Govt Representative

FINANCE MESSAGE

TIME UNIT

We are undergoing a new process to speed up Demob for *Cal Fire - Hired Equipment*. Financial payment documents for *Cal Fire - Hired Equipment* will be completed through E-Mail with DocuSign unless other arrangements have been made prior to Demob

When Demobing from the Incident, please bring the Time Unit the following information...

- EMAIL ADDRESS FOR REPRESENTATIVE WHO WILL SIGN DOCUMENTS
- NAME OF SIGNEE
- PHONE # FOR SIGNEE
- GOLDEN TICKETS

Hired Equipment Suppliers will meet with a Time Representative at Demob, who will assist with gathering all information to ensure proper payment of equipment

***Electronic processing will allow for Faster Processing and Payment to Supplier's**

****Documents can be signed and completed with any Smart Device (Smart Phone, Tablet, Computer) and does NOT require an account with DocuSign to complete**

Any Questions call 530-906-4892 or E-Mail imt5finance@gmail.com

TRAINEES

**Welcome to the
Monument Incident!**

**Please stop by the
Training Specialist
Office to start the
documentation
process**

Any questions please contact the

Training Specialist:

Dottie Shaw 619-971-1701

