

* Corrected *


INCIDENT ACTION PLAN

MONUMENT FIRE

SOUTH ZONE

CA-SHF-001187


Friday



North Zone

OPERATIONAL PERIOD

8/20/2021 0700
to
8/21/2021 0700




South Zone



INCIDENT OBJECTIVES (ICS 202)

1. Incident Name: <p style="text-align: center;">MONUMENT FIRE SOUTH ZONE</p>	2. Operational Period: Date From: 8/20/2021 Date To: 8/21/2021 Time From: 0700 Time To: 0700																				
3. Objective(s): <u>Management Objectives</u> <ul style="list-style-type: none"> - Ensure that the strategies and tactics provide for firefighter and public safety through the application of sound risk management principles. - Minimize the threat to private property, communities, businesses, and critical infrastructure. - Establish and strengthen cooperators, partner and stakeholder relationships. - Follow identified standard procedures to minimize the spread of COVID-19. - Communicate effectively and often with the public and surrounding communities. - Minimize the cost of the incident by employing tactics that have the highest probability of success while minimizing firefighter exposure. 																					
<u>Control Objectives</u> <ul style="list-style-type: none"> - Keep the fire North of Highway 3 and Highway 36 - Keep the fire South of Siskiyou and Trinity County line, while preserving wilderness characteristics. - Keep the fire East of the South Fork of the Trinity River and the New River. - Keep the fire West of Highway 3 																					
General Situational Awareness: See attached Safety Message																					
5. Site Safety Plan Required? Yes <input type="checkbox"/> No <input type="checkbox"/>																					
Approved Site Safety Plan(s) Located at:																					
6. Incident Action Plan <table style="width: 100%; border: none;"> <tr> <td><input checked="" type="checkbox"/> ICS 203</td> <td><input checked="" type="checkbox"/> ICS 215A</td> <td><input type="checkbox"/> ICS 205A</td> <td><input checked="" type="checkbox"/> PIO Message</td> </tr> <tr> <td><input checked="" type="checkbox"/> ICS 204</td> <td><input checked="" type="checkbox"/> ICS 220</td> <td><input checked="" type="checkbox"/> Training Message</td> <td><input checked="" type="checkbox"/> ICS 214</td> </tr> <tr> <td><input checked="" type="checkbox"/> ICS 205</td> <td><input type="checkbox"/> Facility Maps</td> <td><input checked="" type="checkbox"/> Travel Map</td> <td><input type="checkbox"/></td> </tr> <tr> <td><input checked="" type="checkbox"/> ICS 206</td> <td><input checked="" type="checkbox"/> Weather Forecast</td> <td><input type="checkbox"/> Demob Plan</td> <td><input type="checkbox"/></td> </tr> <tr> <td><input checked="" type="checkbox"/> ICS 208</td> <td><input checked="" type="checkbox"/> Fire Behavior</td> <td><input checked="" type="checkbox"/> Finance Message</td> <td><input type="checkbox"/></td> </tr> </table>		<input checked="" type="checkbox"/> ICS 203	<input checked="" type="checkbox"/> ICS 215A	<input type="checkbox"/> ICS 205A	<input checked="" type="checkbox"/> PIO Message	<input checked="" type="checkbox"/> ICS 204	<input checked="" type="checkbox"/> ICS 220	<input checked="" type="checkbox"/> Training Message	<input checked="" type="checkbox"/> ICS 214	<input checked="" type="checkbox"/> ICS 205	<input type="checkbox"/> Facility Maps	<input checked="" type="checkbox"/> Travel Map	<input type="checkbox"/>	<input checked="" type="checkbox"/> ICS 206	<input checked="" type="checkbox"/> Weather Forecast	<input type="checkbox"/> Demob Plan	<input type="checkbox"/>	<input checked="" type="checkbox"/> ICS 208	<input checked="" type="checkbox"/> Fire Behavior	<input checked="" type="checkbox"/> Finance Message	<input type="checkbox"/>
<input checked="" type="checkbox"/> ICS 203	<input checked="" type="checkbox"/> ICS 215A	<input type="checkbox"/> ICS 205A	<input checked="" type="checkbox"/> PIO Message																		
<input checked="" type="checkbox"/> ICS 204	<input checked="" type="checkbox"/> ICS 220	<input checked="" type="checkbox"/> Training Message	<input checked="" type="checkbox"/> ICS 214																		
<input checked="" type="checkbox"/> ICS 205	<input type="checkbox"/> Facility Maps	<input checked="" type="checkbox"/> Travel Map	<input type="checkbox"/>																		
<input checked="" type="checkbox"/> ICS 206	<input checked="" type="checkbox"/> Weather Forecast	<input type="checkbox"/> Demob Plan	<input type="checkbox"/>																		
<input checked="" type="checkbox"/> ICS 208	<input checked="" type="checkbox"/> Fire Behavior	<input checked="" type="checkbox"/> Finance Message	<input type="checkbox"/>																		
7. Prepared By:	Ryan Davis, David Wood (T) Position/Title: PSC	Signature:																			
8. Approved by Incident Commander:	Mike Parkes	Signature:																			
ICS 202																					

ORGANIZATION ASSIGNMENT LIST (ICS 203)

1. Incident Name: MONUMENT FIRE SOUTH ZONE		2. Operational Period: Date From: 8/20/2021 Date To: 8/21/2021	
		Time From: 0700	Time To: 0700
3. Incident Commander(s) and Command Staff:		7. Operation Section:	
IC/UC's	Mike Parkes, Chris Trindade (T)	Operations	Andy Turner
Deputy	Todd Hopkins	Deputy Operations	Jim Hudson
Safety Officer	Jack Piccinini / Tim Irwin	Night Ops	Steven Ward
Information Officer	Suzi Brady		
Liaison Officer	Michael Urquides, Ben Moore, Ricky Fondersmith, Jimmie Ryland		
		Branch	20
			Chris Martinelli, John Greenberg(T)
4. Agency/Organization Representatives:		Division/Group	DD
Agency/Organization	Name	Division/Group	HH
CAL FIRE SHU	Don Watt	Division/Group	
Trinity Sheriff Office	Bryon Ward	Division/Group	
CHP	Chris Dugger	Division/Group	
SPI	Herb Baldwin	Branch	30
PG&E	David Hotchkiss	Division/Group	NN
CDCR	Byron Conner	Division/Group	RR
CCC	Jose Murillo	Staging Area	Hayfork Staging
Wildfire Def. System	Ross Fillmore	Division/Group	
OES	Mark Courson / Pat Titus	Division/Group	
CNA	Mason Chinowith	Branch	Contingency
			Bryan Farrell
		Division/Group	
		Division/Group	
		Division/Group	
		Division/Group	
		Division/Group	
		Branch	
		Division/Group	
5. Planning Section:		Division/Group	
Chief	Ryan Davis, David Wood (T)	Division/Group	
Deputy	Sean Griffis	Division/Group	
Resource Unit	Dana McCarroll, Robert Roland (T) Alec Giles (T), Jason Poburko (T)	Division/Group	
Situation Unit	Phillip SeLegue / Jim Day, Megan Scheeline (T)	Branch	
Documentation Unit		Division/Group	
Demobilization Unit		Division/Group	
GISS	Matt Turner	Division/Group	
FBAN	Troy Velin	Division/Group	
IMET		Division/Group	
Training Tech Spec	Dottie Shaw	Air Operations Branch	Director: Niko Matteoli
		Air Support Group Supervisor	Tim Shiffer
		Air Tactical Group Supervisor	
6. Logistics Section		Helibase Manager	Kody Hill
Chief	Robert Reynolds, Tim Fitzgerald (Deputy)		
Supply Unit	Mike Worford	8. Finance/Administration Section:	
Facilities Unit	Heather Thurston, Josh Randol (T)	Chief	Tiffany Tracy
Ground Support Unit	Steve Langston	Time Unit	Matt Rea, Heather Constable (T)
Communications Unit	Kevin Cox	Procurement Unit	Tammy Nolan
Medical Unit	Josh Staley	Comp/Claims Unit	Bud Sullins
Motel	Kim Bundy / Angel Hendrie	Cost Unit	Mike Kennefic
Prepared By: Name: Dave Wood		Position/Title: PSC	Signature: 
ICS 203		Date/Time: 8/19/2021 2300 hours	<small>NIMS IAP</small>



Monument South Zone Fire Weather Forecast



FORECAST NO: 2
PREDICTION FOR: Fri 0700 to Sat 0700
SHIFT DATE: August 20, 2021
FORECAST ISSUED: 2000 PDT August 19, 2021

NAME OF FIRE: Monument Fire
UNIT: SHU
SIGNED: *Ryan Walbrun*
 Incident Meteorologist

WEATHER DISCUSSION... Subtle but important changes are forecast in the fire environment by this afternoon. The day will start with heavy smoke once again with light winds through about midday. By early afternoon some clearing is forecast near the Zone Break in Div RR. This is the first time this is forecast to occur in several days as northwest winds aloft will change the general wind flow of smoke from the fires to our north. Expect light morning winds to become northwest and increase through the afternoon hours which will be adverse to the line in Branch XX. Temperatures and humidity will remain seasonable, today's forecast and associated fire behavior will be about the smoke clearing and breaking the inversion. Active smoke plumes through sunset then light downcanyon winds setting up overnight with heavy smoke, mild thermal belts and moderate humidity recovery

FRIDAY:

WEATHER: Morning smoke then partial afternoon clearing in Branch XXX
MAX TEMPERATURES: 85-90°F full sunshine 73-83 elsewhere under smoke.
MIN HUMIDITY: 16-25% highest values where heavy smoke lingers.
20 FT WINDS: Ridges: Light morning winds turning Northwest 4-8 mph gusts 12-15 mph Div RR
 Drainages: Light winds til midday then afternoon upcanyon 3-6 mph gusts 8-10 mph.
RAINFALL: 1
RELATIVE HUMIDITY: 0%
WINDS INDEX: 4.
MIXING HEIGHT: 1000 ft AGL increasing to 7,500 ft AGL in the mid afternoon.
TRANSPORT WIND: Northwest 5-10 mph.

FRIDAY NIGHT:


WEATHER: Thick smoke settling over most of the fire.
MIN TEMPERATURES: 57-67°F warmest in thermal belts above 2500 feet.
MAX HUMIDITY: Valley 55-65%. Ridges 30-40%
20 FT WINDS: Ridges: Northwest 5 to 10 mph thru sunset then light North overnight.
 Drainages: Evening upcanyon becoming downslope 2 to 4 mph overnight.
RAINFALL: 1
RELATIVE HUMIDITY: 0%
WINDS INDEX: 2
MIXING HEIGHT: 7,500 ft AGL decreasing to 800 ft AGL overnight.
TRANSPORT WIND: Northwest 5-10 mph.

Saturday/Sunday Outlook: A weak front passes through on Saturday with a slight uptick in westerly to getop winds Saturday afternoon. The front may be strong enough to break the inversion earlier with more clearing early in the day. High pressure builds Sunday with light winds, slight warming and drying.

RAWS Observations



FIRE BEHAVIOR FORECAST

FORECAST NUMBER: 3	TYPE OF FIRE: Wildland Fire
FIRE NAME: Monument	OPERATIONAL PERIOD: 24hr 08-20-2021
DATE ISSUED: 08-19-2021	TIME ISSUED: 2100
UNIT: SHU	SIGNED:  Troy Velin - FBAN

INPUTS

WEATHER SUMMARY

Change in winds today, winds will be Westerly by late afternoon! Expect smoke to clear.

See Incident Weather Forecast in IAP

FIRE BEHAVIOR:

GENERAL: **Fuels and Fire Behavior Advisory issued 07-17-2021**

Topography is steep and rugged ranging from 2000' in the valleys and 6000' on higher peaks. Slope in many instances is 100%. This terrain promotes fire growth through roll out and slope reversal. Many of the drainages align with predominant wind patterns for the region. The Trinity River corridor is a major drainage that funnels wind primarily East and West. There are major bends in the river that will create eddy's and swirling winds.

Fuels in the fire area range from timber and timber understory in higher elevations, heavy brush in mid elevations and grass oak woodland in valley bottoms. Extreme Drought this year has stressed fuels to critical fuel moistures. 1000 hr fuels recorded July 15 were 7%, LFM in brush was 93%. The dryness of the fuels in the area are a major contributor to the Monument fire's growth.

Fires in this area commonly have large growth periods of 1 to 2 days usually aided by windy conditions. Following the large growth periods there are usually several days of slowed growth due to heavy smoke inversions. This has been the scenario for the Monument fire. August is generally hot and dry and experiences long burn periods that extend well into the night.

SPECIFIC:

Branch 20

Winds becoming Westerly today, this is a change from the last 2 days. Smoke is expected to begin clearing from the West. Sufficient burn down time in Div DD has decreased the likelihood for spot fires in the Red Hill area. Continued monitoring of the area between Mill Creek and Dutch Creek will be necessary as fire continues to back down into the Trinity River Corridor. Westerly winds in HH will promote growth towards the South East, particularly in the Dutch Creek drainage.

Branch 30

Light West winds on the Ridges today. Monitor for spots from the ridgetops into deep drainages. General wind direction will be out of alignment with most drainages in the Branch. Expect fire behavior to become more active as smoke clears from the West in the afternoon. Spotting potential remains very high.

South Zone Contingency

Be cautious operating equipment in critically dry fuels. You may be in the unique position to serve as a lookout for the wind transition this afternoon.

AIR OPERATION:

Smoke will begin to clear from the West today. Clear enough skies for air operations are likely by early afternoon.

SAFETY

A subtle but very significant wind change today. Winds will be generally light, but they will be from the West. This is a change today. Monitor for this transition, this will lead to smoke clearing and increased fire activity.

Fuels and Fire Behavior Advisory

Northern California

July 17, 2021



Subject: Potential for extreme fire behavior due to critically low live and dead fuel moistures, very dry conditions resulting from persistent drought, minimal snowpack and spring precipitation, and elevated fire danger rating values across much of northern California.

Discussion: Fires burning in northern California are exhibiting extreme fire growth based on critical fuel conditions. Fire spread is fuel driven and does not depend on wind to spread. Surface fuels are very receptive to embers. Long range spotting, area ignition, and group torching is occurring on large fires frequently.

Difference from normal conditions: Northern California is in a drought; currently with 90% at Extreme to Exceptional levels. The drought is expected to persist or intensify thorough out the fire season. Deficient rainfall and snowpack with early melt off has resulted in fuels that are 4-6 weeks ahead of normal drying/curing rates.

Concerns to Firefighters and the Public:

- Energy Release Component (ERC) at numerous weather stations set record maximums already this year and are running at or above the 97th percentile in most cases. Expect increased fire intensity and spread rates in these areas. Early season extreme fire behavior has been observed in both light and heavy fuels. **Anticipate increased spread rates, spotting, and active nighttime burning.**
- The combination of persistent drought and record-low rainfall and snowpack amounts has led to very low live and dead fuel moistures. Low 1000-hour fuel moistures have been evidenced by complete consumption of dead fuels on recent fires. Live fuel moistures in grasses, shrubs and trees, have already reached critical levels in many areas of Northern California due to limited green-up this spring. **Expect fires to ignite easier and spread faster. Do not expect fires to exhibit reduced fire behavior when entering areas of live fuels; anticipate increased spread rates and spotting.**
- Direct attack is often not feasible under regular diurnal wind conditions with ground resources. And aviation utilization is often insufficient in moderating rate of spread without immediate heavy ground resource response. **Anticipate higher resistance to control in all fuel types.**
- Already this year, Northern California has experienced large fire activity and multiple team deployments. California will likely experience an extended fire season. It is important to be mindful of and manage fatigue for all resources. **Everyone, every day, returns home safely.**

Mitigation Measures:

- Local and inbound fire personnel need to be aware that fire behavior across the state is exceeding normal expectations for this time of the year. **Local briefings need to be thorough and highlight specific fire environment conditions. These include but are not limited to local weather forecasts, Pocket Cards, ERC's, live and dead fuel moistures.**
- Suppression actions need to be based on good anchor points, escape routes, and safety zones. **Remember LCES. Experienced lookouts are essential under these conditions.**
- Base all actions on current and expected behavior of the fire. **Augment initial attack resources as incident activity dictates.**

Area of Concern: Northern California except for the following Predictive Service Areas: North Coast and Bay Marine, west of Highway 101 in Mid-Coast to Mendocino and Diablo-Santa Cruz, and the north eastern portion of Far Eastside.



**Monument Fire South Zone
HEALTH AND SAFETY MESSAGE**



INCIDENT: Monument – CA SHF-001187

DATE: August 20, 2021

TIME: 0700-0700

24 HOUR SAFETY EMPHASIS

Environmental-Fire Behavior-Communications

ENVIRONMENTAL

Watch Out

- Harvest time in the back country of Shasta/Trinity County
- Increased civilian traffic, driving concerns,
- COVID has not gone away and has increased in certain parts of the State.

Mitigation

- Increase situational awareness while on the line
- Remain vigilant, LCES regarding illegal activities, see something, say something through your chain of command.
- If you feel as if you're getting sick, advise your supervision. **DO NOT COME INTO CAMP.**

CRITICAL FIRE BEHAVIOR

Watch Out

- Live and dead fuels are extremely dry across Northern California.
- Extreme fire behavior and rapid rates of spread are occurring in these areas, even when winds are light.
- Fire behavior changes due to current fire weather indices resulting in explosive fuels.

Mitigation

- LCES! Brief at all levels of your organization and brief throughout the shift.
- Take tactical pauses and evaluate conditions and brief on current and predicted fire behavior.
- Get with the PACE... Have a Primary, Alternative, Contingency, and an Emergency plan in the event that weather or fire conditions change for the worse.

COMMUNICATIONS/LEADER'S INTENT


Watch Out

- Operational briefing not being passed down to lowest level
- Multiple agencies working in coordination may result in Objectives not being clear
- Lack of participation at briefings

Mitigation

- Leaders hold the responsibility to provide complete briefings and ensure their subordinates have a clear understanding of the plan's intent
- All personnel who have not received a briefing shall notify their direct supervisor prior to engaging
- Supervisors will ensure briefings are attended and personnel understand their role
- Minimum of three (3) briefings every operational period, MORNING, DIVISION/BRANCH BREAKOUTS, TAILGATES... Take tactical pauses when there is a change in weather and/or fire behavior and adjust your plan accordingly.



REMAIN FIRE FOCUSED AND COVID-19 AWARE


IMT 5 SAFETY OFFICER



Monument South Zone RISK ANALYSIS (ICS 215a)



DIV	HAZARDOUS ACTIONS/CONDITIONS	MITIGATIONS / WARNINGS / REMEDIES
ALL	FATIGUE/DEHYDRATION	Be alert for signs of fatigue and take breaks as necessary. Monitor incoming resources for level of fatigue. Drink water before, during and after shifts, up to 1.5 gal. per shift. Be alert for signs of heat stress in yourself and others; use the buddy system. Eat small meals often and when possible. Find shade when you can. Drink electrolyte drinks at a 2 water to 1 sport drink ratio.
ALL	HAZARD TREES/TREE FELLING SAFETY	Look up, look down, look around when entering timber. Identify and isolate the area to provide for the safety of others. Flag and make proper notifications. Do not leave incomplete falling operations. Monitor when mopping up. Watch where you park. Size up and mitigate concerns, work within your qualifications.
ALL	COMPLACENCY	Don't underestimate the task at hand. Wear full PPE while on the line. Everyone should be briefed on the conditions and circumstances regarding the fire and their assignments per the IRPG. Today is different than last shift, even if in the same area.
ALL	INCREASING FIRE BEHAVIOR	Know your LCES and maintain Situational Awareness. Use experienced Lookouts. Monitor weather for changes in the wind, temp, and RH during the shift. Have a contingency plan with established decision points and safety zones.
ICP Ground Support	GENERAL TRAFFIC	Watch out for pedestrian and vehicle congestion. Provide spotters when backing or driving in tight places. Adhere to the 5 mph speed limit while in base camp.
ALL	AIRCRAFT OPERATIONS	Monitor air-to-ground frequency, they are your eyes in the sky. Use air-to-ground frequency to communicate with aircraft. Use clear, concise statements when directing aircraft. Clear the area for incoming water and retardant drops.
ALL	HEAVY EQUIPMENT	Watch for rolling material avoid working below heavy equipment. Monitor safe working distances provide adequate working space. Utilize communication with the operators, stop if poor visibility (radio or hand signals).
ALL	WEATHER CHANGES	Monitor for increased temperatures on the fireline. Expect erratic winds. Communicate weather changes on the fireline as winds shifts are expected over the next few days
ALL	DRIVING HAZARDS	Complete appropriate DOT daily vehicle inspection. Slow Down! Long travel times to the line, stay alert. Stop if fatigued. Drive defensively! Expect the unexpected around every curve. Drive with headlights and seatbelts on. Narrow roads with limited passing room. Expect roads to deteriorate over the shift.
ALL	COMMUNICATIONS	Confirm correct tactical and command channel. No unassigned radio channels. Check your Air to Ground to make sure it is correct for your branch. Check your command and tactical frequencies if you have moved branches or divisions. Ensure correct communication with neighboring federal zones.
ALL	COVID 19	Wear a mask when applicable. Utilize hand sanitizer and wash hands frequently. Maintain social distancing. Disinfect apparatus and coolers frequently; Adhere to local, state and federal Covid-19 guidelines. Advise supervisor if you feel sick.
ALL	ENVIRONMENTAL HAZARDS	Maintain situational awareness for illegal activity and hunters. Wash poison oak off hands and clothes. Harvest time in certain areas of the fire. Increase your situational awareness.
Jim Hudson Operations Section Chief 		Tim Irwin Safety:  DATE PREPARED: August 19, 2021 Operational Period August 20, 0700-0700

ASSIGNMENT LIST (ICS 204 WF)

CONTROLLED UNCLASSIFIED
INFORMATION/BASIC

1. Incident Name: MONUMENT FIRE SOUTH ZONE	2. Operational Period: Date From: 08/20/21 Date To: 08/21/21 Time From: 0700 Time To: 0700	3. Branch Division 20 DD
---	---	---

4. Operations Personnel:		Page 1 of 2 Delta-Delta
Operations Section Chief: Andy Turner		Night Ops: Steven Ward
Branch Director: Chris Martinelli, J. Greenberg(T)		Branch Safety:
Division/Group Supervisor: Steve Chapen Chapman		Air Attack:

5. Resources Assigned:		** Resources Below in Bold are 12 Hour **					
Resource Identifier	ALS	LWD	Leader	Personnel	Request #	Hours	Reporting Location
STA 1282A				20	E-10193	0700-0700	HWY 299W X Sky Ranch
STA 2800A						0700-0700	HWY 299W X Sky Ranch
STC						0700-0700	HWY 299W X Sky Ranch
STC						0700-0700	HWY 299W X Sky Ranch
STF						0700-0700	HWY 299W X Sky Ranch
STG						0700-0700	HWY 299W X Sky Ranch
DOZ PVT E-4 Sunrise				1	E-4	0700-0700	HWY 299W X Sky Ranch
DOZ PVT E-5 Cottonwood				1	E-5	0700-0700	HWY 299W X Sky Ranch
DOZ PVT E-34 Packway				1	E-34	0700-0700	HWY 299W X Sky Ranch
DOZ PVT E-10096 Rocky			Dennis Kirby	1	E-10096	0700-0700	HWY 299W X Sky Ranch
MAST PVT E-10158 Oroville			Daniel Kelly	1	E-10158	0700-1900	HWY 299W X Sky Ranch
MAST PVT E-10159 Oroville			Daniel Kelly	1	E-10159	0700-1900	HWY 299W X Sky Ranch
W/T PVT E-10129 Gassaway			Julio Lopez	2	E-10129	0700-0700	HWY 299W X Sky Ranch
W/T PVT E-10131 Palmer			Stanley Miranda	1	E-10131	0700-1900	HWY 299W X Sky Ranch
W/T PVT E-10132 Greer			Ira Greer	2	E-10132	0700-0700	HWY 299W X Sky Ranch
W/T PVT E-10274 Warnky			Mark Wanky	1	E-10274	0700-1900	HWY 299W X Sky Ranch
W/T						0700-0700	HWY 299W X Sky Ranch
W/T						0700-0700	HWY 299W X Sky Ranch

6. Work Assignments:
 Insert Hose lay to support firing operations. (Maple Creek)
 Mop up 200 feet around all structures.
 Cut out islands that threaten structures.

7. Special Instructions:
 Tactical Patrol Red Hill Road to Dutch Creek Road.

8. Communications							
Name	Ch	Function	Rx Freq	Rx Tone	Tx Freq	Tx Tone	Notes
CDF C2	1	COMMAND	151.2650N	103.5 (T8)	159.3300N	151.4 (T14)	
VFIRE 22	3	TACTICAL	154.2650N	156.7 (T6)	154.2650N	156.7 (T6)	
A/G TACTICAL	14	AIR TO GROUND	168.1625N		168.1625N		
CALCORD	15	MEDICAL	156.0750N	156.7 (T6)	156.0750N	156.7 (T6)	
GUARD 19	16	AIRGUARD	168.6250N		168.6250N	110.9 (T1)	

9. Prepared by: Name:	Jason Poburko	RESL	Signature:
Approved by:	Ryan Davis, David Wood (T)	PSC	Signature:
ICS 204	Date/Time: 8/19/2021	2200	Personnel Count: 32

ASSIGNMENT LIST (ICS 204 WF)

CONTROLLED UNCLASSIFIED
INFORMATION//BASIC

1. Incident Name: MONUMENT FIRE SOUTH ZONE	2. Operational Period: Date From: 08/20/21 Date To: 08/21/21 Time From: 0700 Time To: 0700	3. Branch Division 20 DD
--	--	--

4. Operations Personnel:	Page 2 of 2 Delta-Delta
--------------------------	------------------------------



Operations Section Chief: Andy Turner	Night Ops: Steven Ward
Branch Director: Chris Martinelli, J. Greenberg(T)	Branch Safety: _____
Division/Group Supervisor: Steve Chapen	Air Attack: _____

5. Resources Assigned:	** Resources Below in Bold are 12 Hour **						
Resource Identifier	ALS	LWD	Leader	Personnel	Request #	Hours	Reporting Location
FALM Treeworx				2	O-10136	0700-1900	HWY 299W X SKY RANCH
FALM Foster			Garth Foster	2	O-10140	0700-1900	HWY 299W X SKY R

6. Work Assignments:
Insert Hose lay to support firing operations. (Maple Creek)
Mop up 200 feet around all structures.
Cut out islands that threaten structures.



7. Special Instructions:
Tactical Patrol Red Hill Road to Dutch Creek Road.

8. Communications							
Name	Ch	Function	Rx Freq	Rx Tone	Tx Freq	Tx Tone	Notes
CDF C2	1	COMMAND	151.2650N	103.5 (T8)	159.3300N	151.4 (T14)	
VFIRE 22	3	TACTICAL	154.2650N	156.7 (T6)	154.2650N	156.7 (T6)	
A/G TACTICAL	14	AIR TO GROUND	168.1625N		168.1625N		
CALCORD	15	MEDICAL	156.0750N	156.7 (T6)	156.0750N	156.7 (T6)	
GUARD 19	16	AIRGUARD	168.6250N		168.6250N	110.9 (T1)	

9. Prepared by: Name:	Jason Poburko	RESL	Signature: 
Approved by:	Ryan Davis, David Wood (T)	PSC	Signature: 
ICS 204	Date/Time: 8/19/2021	2200	Personnel Count: 4



ASSIGNMENT LIST (ICS 204 WF)

CONTROLLED UNCLASSIFIED
INFORMATION//BASIC

1. Incident Name: MONUMENT FIRE SOUTH ZONE		2. Operational Period: Date From: 08/20/21 Date To: 08/21/21 Time From: 0700 Time To: 0700				3. Branch Division 20 HH	
						Page 1 of 2 Hotel-Hotel	
4. Operations Personnel:							
Operations Section Chief: Andy Turner				Night Ops: Steven Ward			
Branch Director: Chris Martinelli, J. Greenberg(T)				Branch Safety:			
Division/Group Supervisor: JC Scoville, Darrel Johnson (T)				Air Attack:			
5. Resources Assigned:							
** Resources Below in Bold are 12 Hour **							
Resource Identifier	ALS	LWD	Leader	Personnel	Request #	Hours	Reporting Location
STA 1135A						0700-0700	Douglas City FS
STG SHU 9245E → To NN			Smutz	20	E-50	0700-0700	Douglas City FS
STC						0700-0700	Douglas City FS
STC						0700-0700	Douglas City FS
STF						0700-0700	Douglas City FS
STG						0700-0700	Douglas City FS
CRW TGU Valley View 1 (CF)						0700-0700	Douglas City FS
CRW						0700-0700	Douglas City FS
DOZ SHU D2440				1	E-10204	0700-0700	Douglas City FS
DOZ PVT E-36 Shrader				1	E-36	0700-0700	Douglas City FS
DOZ PVT E-10095 MN Miller			Lello Martinez	1	E-10095	0700-0700	Douglas City FS
DOZ PVT E-10101 Morris			Matthew Crippen	2	E-10101	0700-0700	Douglas City FS
DOZ						0700-0700	Douglas City FS
DOZ						0700-0700	Douglas City FS
W/T PVT E-52 Barton				1	E-52	0700-0700	Douglas City FS
W/T PVT E-10007 Rodgers			Brady	1	E-10007	0700-1900	Douglas City FS
W/T PVT E-10010 American Water			Deale	1	E-10010	0700-1900	Douglas City FS
W/T PVT E-10115 Griswold			Gary Griswold	1	E-10115	0700-0700	Douglas City FS
6. Work Assignments:							
Construct direct control line where possible.							
Insert hose lay to support firing operations.							
Construct safety islands.							
Prepare structure defense plan.							
Prepare structures for defensive actions.							
7. Special Instructions:							
8. Communications							
Name	Ch	Function	Rx Freq	Rx Tone	Tx Freq	Tx Tone	Notes
CDF C2	1	COMMAND	151.2650N	103.5 (T8)	159.3300N	151.4 (T14)	
VFIRE 23	4	TACTICAL	154.2950N	156.7 (T6)	154.2950N	156.7 (T6)	
AVG TACTICAL	14	AIR TO GROUND	168.1625N		168.1625N		
CALCORD	15	MEDICAL	156.0750N	156.7 (T6)	156.0750N	156.7 (T6)	
GUARD 19	16	AIRGUARD	168.6250N		168.6250N	110.9 (T1)	
9. Prepared by: Name: Jason Poburko RESL Signature: 							
Approved by: Ryan Davis, David Wood (T) PSC Signature: 							
ICS 204		Date/Time: 8/19/2021		2200	Personnel Count: 29		

ASSIGNMENT LIST (ICS 204 WF)

CONTROLLED UNCLASSIFIED
INFORMATION//BASIC

1. Incident Name: MONUMENT FIRE SOUTH ZONE		2. Operational Period: Date From: 08/20/21 Date To: 08/21/21 Time From: 0700 Time To: 0700			3. Branch 20		Division HH		
4. Operations Personnel:		Operations Section Chief: Andy Turner			Night Ops: Steven Ward		Page 2 of 2 Hotel-Hotel		
Branch Director: Chris Martinelli, J. Greenberg(T)		Division/Group Supervisor: JC Scoville, Darrel Johnson (T)			Branch Safety:		Air Attack:		
5. Resources Assigned:		** Resources Below in Bold are 12 Hour **							
Resource Identifier	ALS	LWD	Leader	Personnel	Request #	Hours	Reporting Location		
W/T PVT E-10120 Class 1 E-10119			Darrin Enoch	2	E-10120	1900-0700	Douglas City FS		
W/T PVT E-10122 Fire Water			Dana Cleer	1	E-10122	0700-1900	Douglas City FS		
W/T PVT E-10126 Burton			Larry Burton	1	E-10126	1900-0700	Douglas City FS		
FALM Bundys 2				2	O-9	0700-1900	Douglas City FS		
FALM Durocher				2	O-10137	0700-1900	Douglas City FS		
FALM Bundys 1				2	O-10139	0700-1900	Douglas City FS		
STG H44 9124G									
STL 9360L ← from Cont.									
STC RRY 9311C ← from		NN							
STC MMU 9420C ← from		NN							
STG M64 9115G									
6. Work Assignments: Construct direct control line where possible. Insert hose lay to support firing operations. Construct safety islands. Prepare structure defense plan. Prepare structures for defensive actions.									
7. Special Instructions: NOTE: W/T PVT E-10120 and E-10126 on Night shift 1900-0700 hrs.									
8. Communications									
Name	Ch	Function	Rx Freq	Rx Tone	Tx Freq	Tx Tone	Notes		
CDF C2	1	COMMAND	151.2650N	103.5 (T8)	159.3300N	151.4 (T14)			
VFIRE 23	4	TACTICAL	154.2950N	156.7 (T6)	154.2950N	156.7 (T6)			
A/G TACTICAL	14	AIR TO GROUND	168.1625N		168.1625N				
CALCORD	15	MEDICAL	156.0750N	156.7 (T6)	156.0750N	156.7 (T6)			
GUARD 19	16	AIRGUARD	168.6250N		168.6250N	110.9 (T1)			
9. Prepared by: Name:		Jason Poburko		RESL	Signature: 				
Approved by:		Ryan Davis, David Wood (T)		PSC	Signature: 				
ICS 204		Date/Time: 8/19/2021		2200	Personnel Count: 9				

ASSIGNMENT LIST (ICS 204 WF)

CONTROLLED UNCLASSIFIED
INFORMATION//BASIC

1. Incident Name: MONUMENT FIRE SOUTH ZONE	2. Operational Period: Date From: 08/20/21 Date To: 08/21/21 Time From: 0700 Time To: 0700	3. Branch Division 30 NN
---	---	---

4. Operations Personnel:		Page 1 of 2 November-November
Operations Section Chief: Andy Turner <i>Macomb</i>	Night Ops: Steven Ward	
Branch Director: Justin Macomb, Jeff Loveless (T)	Branch Safety:	
Division/Group Supervisor: Dave Hight	Air Attack:	

5. Resources Assigned:		** Resources Below in Bold are 12 Hour **					
Resource Identifier	ALS	LWD	Leader	Personnel	Request #	Hours	Reporting Location
STC RRU 9310C			Bennett	20	E-10078	0700-0700	DP39 Hayfork Summit
STG RRU 9311C → To HH			Scoville	20	E-10167	0700-0700	DP39 Hayfork Summit
STC MMU 9420C → To HH			Frank Conti	16	E-10165	0700-0700	DP39 Hayfork Summit
STC SHU 9245C ← from HH						0700-0700	DP39 Hayfork Summit
STG SHU 9244G			Bobich & Covert		C-9	0700-0700	DP39 Hayfork Summit
STG						0700-0700	DP39 Hayfork Summit
STG						0700-0700	DP39 Hayfork Summit
DOZ PVT E-10076 Hertzig <i>O/S</i>			John Hertzig	1	E-10076	0700-0700	DP39 Hayfork Summit
DOZ PVT E-10091 North Western			Mike Salters	1	E-10091	0700-0700	DP39 Hayfork Summit
DOZ PVT E-10094 Marsh and Co			Dan Marsh	1	E-10094	0700-0700	DP39 Hayfork Summit
DOZ PVT E-10104 A&CC Equip.			Clayton Moore	2	E-10104	0700-0700	DP39 Hayfork Summit
DOZ PVT E 10102 <i>chuck Fry</i>						0700-0700	DP39 Hayfork Summit
DOZ						0700-0700	DP39 Hayfork Summit
MAST PVT E-23 Sunrise				1	E-23	0700-0700	DP39 Hayfork Summit
MAST PVT E-10157 US Fire Inc			William Redcorn	2	E-10157	0700-0700	DP39 Hayfork Summit
W/T PVT E-53 Wells			Wells	2	E-53	0700-0700	DP39 Hayfork Summit
W/T PVT E-10004 Wetter			Michael Sisson	1	E-10004	0700-1900	DP39 Hayfork Summit
W/T PVT E-10005 Johnson			Dave Lamar	1	E-10005	0700-1900	DP39 Hayfork Summit

6. Work Assignments:
 Construct direct control lines where possible.
 Construct contingency lines.
 Prepare structures for defensive actions.

7. Special Instructions:

8. Communications							
Name	Ch	Function	Rx Freq	Rx Tone	Tx Freq	Tx Tone	Notes
CDF C2	1	COMMAND	151.2650N	103.5 (T8)	159.3300N	151.4 (T14)	
VFIRE 24	5	TACTICAL	154.2725N	156.7 (T6)	154.2725N	156.7 (T6)	
A/G TACTICAL	14	AIR TO GROUND	168.1625N		168.1625N		
CALCORD	15	MEDICAL	156.0750N	156.7 (T6)	156.0750N	156.7 (T6)	
GUARD 19	16	AIRGUARD	168.6250N		168.6250N	110.9 (T1)	

9. Prepared by: Name:	Jason Poburko	RESL	Signature:
Approved by:	Ryan Davis, David Wood (T)	PSC	Signature:
ICS 204	Date/Time: 8/19/2021	2200	Personnel Count: 68

ASSIGNMENT LIST (ICS 204 WF)

CONTROLLED UNCLASSIFIED
INFORMATION//BASIC

1. Incident Name: <div style="text-align: center;">MONUMENT FIRE SOUTH ZONE</div>	2. Operational Period: Date From: 08/20/21 Date To: 08/21/21 Time From: 0700 Time To: 0700	3. Branch Division <div style="text-align: center;">30 NN</div>
--	---	--

Page 2 of 2 November-November

4. Operations Personnel: Operations Section Chief: Andy Turner	Night Ops: Steven Ward
Branch Director: Justin Maccoomb, Jeff Loveless (T)	Branch Safety:
Division/Group Supervisor: Dave Hight	Air Attack:

5. Resources Assigned:	** Resources Below in Bold are 12 Hour **							
Resource Identifier	ALS	LWD	Leader	Personnel	Request #	Hours	Reporting Location	
W/T PVT E-10117 Mcgarr			Dennis Mcgar	1	E-10117	0700-1900	DP39 Hayfork Summit	
W/T PVT E-10124 Igram			Ryan Grable	1	E-10124	0700-1900	DP39 Hayfork Summit	
W/T PVT E-10125 Johnson			Ken Johnson	1	E-10125	0700-1900	DP39 Hayfork Summit	
W/T PVT E-10127 Clovis			George McDonough	1	E-10127	0700-1900	DP39 Hayfork Summit	
W/T PVT E-10275 R @ h m			12 hr			0700-0700	DP39 Hayfork Summ	
Fortuna Crew 1								
HEQB Hughes								

6. Work Assignments:
Construct direct control lines where possible.
Construct contingency lines.
Prepare structures for defensive actions.

7. Special Instructions:

8. Communications							
Name	Ch	Function	Rx Freq	Rx Tone	Tx Freq	Tx Tone	Notes
CDF C2	1	COMMAND	151.2650N	103.5 (T8)	159.3300N	151.4 (T14)	
VFIRE 24	5	TACTICAL	154.2725N	156.7 (T6)	154.2725N	156.7 (T6)	
A/G TACTICAL	14	AIR TO GROUND	168.1625N		168.1625N		
CALCORD	15	MEDICAL	156.0750N	156.7 (T6)	156.0750N	156.7 (T6)	
GUARD 19	16	AIRGUARD	168.6250N		168.6250N	110.9 (T1)	

9. Prepared by: Name:	Jason Poburko	RESL	Signature:
Approved by:	Ryan Davis, David Wood (T)	PSC	Signature:
ICS 204	Date/Time: 8/19/2021	2200	Personnel Count: 4

ASSIGNMENT LIST (ICS 204 WF)

CONTROLLED UNCLASSIFIED
INFORMATION//BASIC

1. Incident Name: MONUMENT FIRE SOUTH ZONE	2. Operational Period: Date From: 08/20/21 Date To: 08/21/21 Time From: 0700 Time To: 0700	3. Branch Division 30 RR
---	---	---

4. Operations Personnel:		Page 1 of 2 Romeo-Romeo
Operations Section Chief: Andy Turner	Night Ops: Steven Ward	
Branch Director: Justin Maccoomb, Jeff Loveless (T)	Branch Safety:	
Division/Group Supervisor: Nick Ciaponni	Air Attack:	

5. Resources Assigned:		** Resources Below in Bold are 12 Hour **					
Resource Identifier	ALS	LWD	Leader	Personnel	Request #	Hours	Reporting Location
STC SHU 9246C				20	E-19	0700-0700	DP75 Big CreekX HWY3
STC AEU 9270C			Chris Planke	17	E-10077	0700-0700	DP75 Big CreekX HWY3
STC						0700-0700	DP75 Big CreekX HWY3
STC						0700-0700	DP75 Big CreekX HWY3
STG MEU 9145G → To HH			Jeremy Ornelas	35	C-10005	0700-0700	DP75 Big CreekX HWY3
STG						0700-0700	DP75 Big CreekX HWY3
STG						0700-0700	DP75 Big CreekX HWY3
STG						0700-0700	DP75 Big CreekX HWY3
DOZ MEU D1142 12hr				1	E-10203	0700-0700	DP75 Big CreekX HWY3
DOZ NEU D2340			Katy McManus	2	E-10164	0700-0700	DP75 Big CreekX HWY3
DOZ 73 Shasta College			Rob Strieff	1	E-10	0700-0700	DP75 Big CreekX HWY3
DOZ PVT E-10092 Hertzling			Don Caldwell	2	E-10092	0700-0700	DP75 Big CreekX HWY3
DOZ PVT E-10097 Johnson			Matt Johnson	2	E-10103	0700-0700	DP75 Big CreekX HWY3
DOZ PVT E-10098 EJ Pilot			Edward Ponte	2	E-10098	0700-0700	DP75 Big CreekX HWY3
DOZ PVT E-10102 Chuck Fry → To NN			Chuck Fry	2	E-10102	0700-0700	DP75 Big CreekX HWY3
DOZ PVT E-10106 K5 Ranch			James Klauer	2	E-32	0700-0700	DP75 Big CreekX HWY3
DOZ PVT E-10108 Meeker			Johathan Meeker	2	E-10108	0700-0700	DP75 Big CreekX HWY3
DOZ PVT E-10107 K-5 Ranch						0700-0700	DP75 Big CreekX HWY3

6. Work Assignments:
 Construct contingency line from Carr Creek to Sims Gap.
 Prepare indirect control lines for firing operation.
 Prepare and/or execute firing plan.

7. Special Instructions:

8. Communications							
Name	Ch	Function	Rx Freq	Rx Tone	Tx Freq	Tx Tone	Notes
CDF C2	1	COMMAND	151.2650N	103.5 (T8)	159.3300N	151.4 (T14)	
CDF T26	6	TACTICAL	159.2925N	192.8 (T16)	159.2925N	192.8 (T16)	
A/G TACTICAL	14	AIR TO GROUND	168.1625N		168.1625N		
CALCORD	15	MEDICAL	156.0750N	156.7 (T6)	156.0750N	156.7 (T6)	
GUARD 19	16	AIRGUARD	168.6250N		168.6250N	110.9 (T1)	

9. Prepared by: Name:	Jason Poburko	RESL	Signature:
Approved by:	Ryan Davis, David Wood (T)	PSC	Signature:
ICS 204	Date/Time: 8/19/2021	2200	Personnel Count: 88

ASSIGNMENT LIST (ICS 204 WF)

CONTROLLED UNCLASSIFIED
INFORMATION//BASIC

1. Incident Name: MONUMENT FIRE SOUTH ZONE	2. Operational Period: Date From: 08/20/21 Date To: 08/21/21 Time From: 0700 Time To: 0700	3. Branch Division 30 RR
---	---	---

Page 2 of 2 Romeo-Romeo

4. Operations Personnel:	
Operations Section Chief: Andy Turner Branch Director: Justin Maccomb, Jeff Loveless (T) Division/Group Supervisor: Nick Ciaponni	Night Ops: Steven Ward Branch Safety: Air Attack:

5. Resources Assigned:		** Resources Below in Bold are 12 Hour **					
Resource Identifier	ALS	LWD	Leader	Personnel	Request #	Hours	Reporting Location
DOZ						0700-0700	DP75 Big Creek X HWY 3
DOZ						0700-0700	DP75 Big Creek X HWY 3
DOZ						0700-0700	DP75 Big Creek X HWY 3
DOZ						0700-0700	DP75 Big Creek X HWY 3
W/T PVT E-54 Cut Above				1	E-54	0700-0700	DP75 Big Creek X HWY 3
W/T PVT E-10006 Burgess			David Burgess	1	E-10006	0700-1900	DP75 Big Creek X HWY 3
W/T PVT E-10011 Harris Emerg.			John	1	E-10011	0700-1900	DP75 Big Creek X HWY 3
W/T PVT E-10114 Trahan			Robert Latham	1	E-10114	0700-1900	DP75 Big Creek X HWY 3
W/T PVT E-10118 Dunlap				1	E-10118	0700-1900	DP75 Big Creek X HWY 3
W/T PVT E-10119 Class 1	E-10120	12hr	Nick	1	E-10119	0700-0700	DP75 Big Creek X HWY 3
W/T PVT E-10128 Onsite			Rick Walton	1	E-10128	0700-1900	DP75 Big Creek X HWY 3
W/T PVT E-10116							
W/T PVT E-10310		24hr					

6. Work Assignments:
 Construct contingency line from Carr Creek to Sims Gap.
 Prepare indirect control lines for firing operation.
 Prepare and/or execute firing plan.

7. Special Instructions:

8. Communications							
Name	Ch	Function	Rx Freq	Rx Tone	Tx Freq	Tx Tone	Notes
CDF C2	1	COMMAND	151.2650N	103.5 (T8)	159.3300N	151.4 (T14)	
CDF T26	6	TACTICAL	159.2925N	192.8 (T16)	159.2925N	192.8 (T16)	
A/G TACTICAL	14	AIR TO GROUND	168.1625N		168.1625N		
CALCORD	15	MEDICAL	156.0750N	156.7 (T6)	156.0750N	156.7 (T6)	
GUARD 19	16	AIRGUARD	168.6250N		168.6250N	110.9 (T1)	

9. Prepared by: Name:	Jason Poburko	RESL	Signature:
Approved by:	Ryan Davis, David Wood (T)	PSC	Signature:
ICS 204	Date/Time: 8/19/2021	2200	Personnel Count: 7

ASSIGNMENT LIST (ICS 204 WF)

CONTROLLED UNCLASSIFIED
INFORMATION/BASIC

1. Incident Name: <p style="text-align: center;">MONUMENT FIRE SOUTH ZONE</p>	2. Operational Period: Date From: 08/20/21 Date To: 08/21/21 Time From: 0700 Time To: 0700	3. Branch Division <p style="text-align: center;">Contingency</p>
--	---	---

4. Operations Personnel:		Page 1 of 1
Operations Section Chief: Andy Turner	Night Ops: Steven Ward	
Branch Director: Bryan Farrell	Branch Safety:	
Division/Group Supervisor:	Air Attack:	

5. Resources Assigned:		** Resources Below in Bold are 12 Hour **					
Resource Identifier	ALS	LWD	Leader	Personnel	Request #	Hours	Reporting Location
DOZ STL 9360L → To HH			Mike Grisedale	3	E-10200	0700-1900	TC Fair Grounds
DOZ PVT E-10090 T&S			Estaban Maynard	2	E-10090	0700-0700	TC Fair Grounds
DOZ PVT E-10099 Muller			Charles Muller	2	E-10099	0700-0700	TC Fair Grounds
DOZ PVT E-10100 Sierraville			Charles Hauber	2	E-10100	0700-0700	TC Fair Grounds
DOZ PVT E-10103				1	E-10103	0700-0700	TC Fair Grounds
MAST PVT E-10154 HA20			Hayden Oilar	1	E-10154	0700-1900	TC Fair Grounds
MAST PVT E-10155 Bundys			Nick Bundy	1	E-10155	0700-1900	TC Fair Grounds
MAST PVT E-10156 Stone			Micheal Pureni	1	E-10156	0700-1900	TC Fair Grounds
MAST PVT E-10161 Siskiyou			Dennis Lange	1	E-10161	0700-1900	TC Fair Grounds
MAST PVT E-10162 Rubini			Dominic Rubini	1	E-10162	0700-1900	TC Fair Grounds
FELB PVT E-10138 Klee			Klee	2	E-10138	0700-1900	TC Fair Grounds
W/T PVT E-10006 Burgess			David Burgess	1	E-10006	0700-1900	TC Fair Grounds
W/T PVT E-10121 Blackcat			Scott Calwson	1	E-10121	0700-1900	TC Fair Grounds
W/T PVT E-10123 CNH Enterp.			James Caldwell	1	E-10123	0700-1900	TC Fair Grounds
HEQB Washburn			Washburn	1	O-10164	0700-1900	TC Fair Grounds

6. Work Assignments:	
-----------------------------	--

7. Special Instructions:	
---------------------------------	--

8. Communications	
--------------------------	--

Name	Ch	Function	Rx Freq	Rx Tone	Tx Freq	Tx Tone	Notes
CDF C2	1	COMMAND	151.2650N	103.5 (T8)	159.3300N	151.4 (T14)	
CDF T27	6	TACTICAL	159.3075N	192.8 (T16)	159.3075N	192.8 (T16)	
A/G TACTICAL	14	AIR TO GROUND	168.1625N		168.1625N		
CALCORD	15	MEDICAL	156.0750N	156.7 (T6)	156.0750N	156.7 (T6)	
GUARD 19	16	AIRGUARD	168.6250N		168.6250N	110.9 (T1)	

9. Prepared by: Name:	Jason Poburko	RESL	Signature:
Approved by:	Ryan Davis, David Wood (T)	PSC	Signature:

ICS 204	Date/Time: 8/19/2021	2200	Personnel Count: 21
----------------	----------------------	------	---------------------

ASSIGNMENT LIST (ICS 204 WF)

CONTROLLED UNCLASSIFIED
INFORMATION//BASIC

1. Incident Name: MONUMENT FIRE SOUTH ZONE	2. Operational Period: Date From: 08/20/21 Date To: 08/21/21 Time From: 0700 Time To: 0700	3. Branch Staging Hayfork Staging
---	---	---

4. Operations Personnel:		Page 1 of 1
Operations Section Chief: Andy Turner	Night Ops: Steven Ward	
Branch Director:	Branch Safety:	
Division/Group Supervisor: Brandyn Labrue	Air Attack:	



5. Resources Assigned:	** Resources Below in Bold are 12 Hour **								
Resource Identifier	ALS	LWD	Leader	Personnel	Request #	Hours	Reporting Location		

6. Work Assignments:
 Monitor command frequencies.
 Maintain 3 minute response time.

7. Special Instructions:

8. Communications

Name	Ch	Function	Rx Freq	Rx Tone	Tx Freq	Tx Tone	Notes
CDF C2	1	COMMAND	151.2650N	103.5 (T8)	159.3300N	151.4 (T14)	
A/G TACTICAL	14	AIR TO GROUND	168.1625N		168.1625N		
CALCORD	15	MEDICAL	156.0750N	156.7 (T6)	156.0750N	156.7 (T6)	
GUARD 19	16	AIRGUARD	168.6250N		168.6250N	110.9 (T1)	

9. Prepared by: Name:	Jason Poburko	RESL	Signature: 
Approved by:	Ryan Davis, David Wood (T)	PSC	Signature: 
ICS 204	Date/Time: 8/19/2021	2200	Personnel Count: 0

Division/Group Assignment List (ICS 204 WF)

Controlled Unclassified Information//Basic

1. Incident Name:				3.		
MONUMENT NORTH				Branch:		Division/Group
2. Operational Period: 24 HR				10		U
Date/Time From: 08/20/2021 0700 FRI		Date/Time To: 08/21/2021 0700 SAT				
4. Operations Personnel						
BRANCH DIRECTOR		CLINTON NORTHWAY (8/29)		FIELD OPERATIONS		JON GLOVER (8/29)
DIVISION/GROUP SUPERVISOR		JAIME MAYOR (8/29) JACOB BAILEY (T) (8/30)		PLANNING OPERATIONS		KAREN SCHOLL (8/29)
5. Resources Assigned this Period						
Strike Team / Task Force / Resource Designator		LWD	Leader	Number Persons	Drop Off PT./Time	Pick Up PT./Time
O-111 TFLD		08/20	GREG ROSS	1	WEAVERVILLE/0700	WEAVERVILLE/1900
O-418.112 TFLD		08/29	ANDRES OROZCO	1	WEAVERVILLE/0700	WEAVERVILLE/1900
O-413 HEQB		08/28	SHAWN DEASON	1	WEAVERVILLE/0700	WEAVERVILLE/1900
C-16 HC1 SMITH RIVER IHC		08/21	DOUGLAS DENLINGER	21	WEAVERVILLE/0700	WEAVERVILLE/1900
C-21 HC2IA RED HAWK		08/24	DRAKE AROS	19	WEAVERVILLE/0700	WEAVERVILLE/1900
O-84 FMOD VOLCANO CREEK		08/25	JEFF TURPIN	1	WEAVERVILLE/0700	WEAVERVILLE/1900
O-86 FMOD REDWOOD EMPIRE		08/25	JESSE GONZALEZ	2	WEAVERVILLE/0700	WEAVERVILLE/1900
E-44 ENG3 JUNCTION CITY 2531		08/29	JUSTIN KERWICK	3	WEAVERVILLE/0700	WEAVERVILLE/1900
E-381 ENG3 JUNCTION CITY 2533		08/29	JAMES DASON	3	WEAVERVILLE/0700	WEAVERVILLE/1900
E-385 SKG2 LET-ER-BUCK		08/25	DARREN WARD	2	WEAVERVILLE/0700	WEAVERVILLE/1900
E-24 WTS2 FORTNER EXCAVATION		08/28	KEN ELLIOTT	1	WEAVERVILLE/0700	WEAVERVILLE/1900
E-80 WTT1 ROCK CREEK (24 HR)		09/02	GARY SABIM	2	WEAVERVILLE/0700	WEAVERVILLE/1900
E-217 GRD LET-ER-BUCK 217		08/21	STEVE LASSEN	2	WEAVERVILLE/0700	WEAVERVILLE/1900
S-21 EQD PUMPZILLA 2 TRINITY DAY (DS)		08/22	SERGIO BEPANCOURT	2	WEAVERVILLE/0700	WEAVERVILLE/1900
O-102 REAF		08/25	TRISTAN JAMIESON	1	WEAVERVILLE/0700	WEAVERVILLE/1900
O-103 REAF		08/19	CAROL FIELDS	1	WEAVERVILLE/0700	WEAVERVILLE/1900
O-435 ARCH		08/26	JOSEPH STOKES	1	WEAVERVILLE/0700	WEAVERVILLE/1900
O-325 REAF		08/23	MOLLY BREITMUN	1	WEAVERVILLE/0700	WEAVERVILLE/1900
B. Division/Group Communication Summary						
Function	Channel	RX Frequency N/W	RX Tone/NAC	TX Frequency N/W	TX Tone/NAC	Mode
COMMAND	1	173.81250N	107.2	168.4750N	107.2	M
TACTICAL	7	168.60000N	107.2	168.60000N	107.2	
AIR TO GROUND	13	171.03750N		171.03750N		
TACTICAL	CALCORD - CH15	156.0750N	156.7	156.0750N	156.7	
AIR GUARD	16	168.62500N		168.62500N	110.9	
Prepared By (Resource Unit Leader)		Approved By (Planning Section Chief)			Date	Time
GINA TREESH, RESL		PETER BUTTERI, PSC1			08/19/2021	2000

Division/Group Assignment List (ICS 204 WF)

Controlled Unclassified Information//Basic

1. Incident Name:		3.				
MONUMENT NORTH		Branch:		Division/Group		
2. Operational Period: 24 HR		10		U		
Date/Time From: 08/20/2021 0700	FRI	Date/Time To: 08/21/2021 0700	SAT			
4. Operations Personnel						
BRANCH DIRECTOR	CLINTON NORTHWAY (8/29)	FIELD OPERATIONS	JON GLOVER (8/29)			
DIVISION/GROUP SUPERVISOR	JAIME MAYOR (8/29) JACOB BAILEY (T) (8/30)	PLANNING OPERATIONS	KAREN SCHOLL (8/29)			
5. Resources Assigned this Period						
Strike Team / Task Force / Resource Designator	LWD	Leader	Number Persons	Drop Off PT./Time	Pick Up PT./Time	
O-453 REAF	08/26	KATIE BARTZOKIS	1	WEAVERVILLE/0700	WEAVERVILLE/1900	
O-469 SOFR	08/28	DAN HARKER	1	WEAVERVILLE/0700	WEAVERVILLE/1900	
O-92 RES REMS1	08/29	HERRERA/GEORGE/DAHL/S AWYER	4	WEAVERVILLE/0700	WEAVERVILLE/1900	
E-125 AMBU AMB 763	08/19		4	WEAVERVILLE/0700	WEAVERVILLE/1900	
6. Control Operations/Work Assignments:						
<p>TASK: Provide structure defense north along Canyon Creek and along the East Fork of the North Fork of the Trinity River; Keep fire west of East Fork Rd to Hobo Gulch Rd. Scout handline from Canyon Creek east to the indirect dozer lines along ridges around Helena to keep the fire from spreading into Canyon Creek and Junction City.</p> <p>PURPOSE: Minimize fire spread east of East Fork Rd. and Hobo Gulch Rd.</p> <p>END STATE: Reduce threat of fire to structures and critical infrastructures.</p>						
7. Special Instructions:						
<ul style="list-style-type: none"> Store equipment at Drop Points. Secure all equipment to prevent theft. GPS all pump locations and turn in to Division. Backhaul all trash to appropriate disposal site. Document any area that may have hazmat or unknown chemicals. <p>Safety Cowie - All Branches</p> <p>MEDICAL RESPONSE: REMS 1 staged at Junction City Ambulance 4 (Day) at Willow Creek Camp.</p>						
8. Division/Group Communication Summary						
Function	Channel	RX Frequency N/W	RX Tone/NAC	TX Frequency N/W	TX Tone/NAC	Mode
COMMAND	1	173.81250N	107.2	168.4750N	107.2	M
TACTICAL	7	168.60000N	107.2	168.60000N	107.2	
AIR TO GROUND	13	171.03750N		171.03750N		
TACTICAL	CALCORD - CH15	156.0750N	156.7	156.0750N	156.7	
AIR GUARD	16	168.62500N		168.62500N	110.9	
9. Prepared By (Resource Unit Leader)		Approved By (Planning Section Chief)		Date	Time	
GINA TREESH, RESL		PETER BUTTERI, PSC1		08/19/2021	2000	

Division/Group Assignment List (ICS 204 WF)

Controlled Unclassified Information//Basic

1. Incident Name:		3.	
MONUMENT NORTH		Branch:	Division/Group
2. Operational Period: 24 HR		40	Z
Date/Time From: 08/20/2021 0700	FRI	Date/Time To: 08/21/2021 0700	SAT

4. Operations Personnel			
BRANCH DIRECTOR	LIVINGSTON (8/29); FOLAND (T) (8/29) WENNOGLE (T) (8/29)	FIELD OPERATIONS	JON GLOVER (8/29)
DIVISION/GROUP SUPERVISOR	KRIS DUDLEY (8/29) JUSTEN JOHANSEN (8/29) (T)	PLANNING OPERATIONS	KAREN SCHOLL (8/29)

5. Resources Assigned this Period					
Strike Team / Task Force / Resource Designator	LWD	Leader	Number Persons	Drop Off PT./Time	Pick Up PT./Time
O-407 TFLD	08/26	JOEL BRANDT	1	WEAVERVILLE/0700	WEAVERVILLE/1900
O-269 TFLD (T)	08/23	CLYDE BURRIS	1	WEAVERVILLE/0700	WEAVERVILLE/1900
O-376 HEQB	08/26	RYAN WINCHESTER	1	WEAVERVILLE/0700	WEAVERVILLE/1900
O-377 HEQB	08/25	CHRISTOPHER BEERY	1	WEAVERVILLE/0700	WEAVERVILLE/1900
O-378 HEQB (T)	08/25	RYAN LONG	1	WEAVERVILLE/0700	WEAVERVILLE/1900
C-40 HC1 REDDING IHC	08/20	DANIEL MALLIA	20	WEAVERVILLE/0700	WEAVERVILLE/1900
C-50 HC1 TEXAS CANYON IHC	08/27	DANNY BREUKLANDET	20	WEAVERVILLE/0700	WEAVERVILLE/1900
O-156 FMOD UNDERDOG TIMBER	08/23	EUGENE CASTRO	2	WEAVERVILLE/0700	WEAVERVILLE/1900
E-407 ENG3 LPF 343	08/27	NICHOLIS RILEY	5	WEAVERVILLE/0700	WEAVERVILLE/1900
E-408 ENG3 LPF 335	08/27	JUSTIN MAHAFFEY	5	WEAVERVILLE/0700	WEAVERVILLE/1900
E-434 ENG3 TNF 334	08/20	JEREMY OSTER	5	WEAVERVILLE/0700	WEAVERVILLE/1900
E-415 ENG3 AZ-KNF 32	08/27	JACCIE MAJORS	6	WEAVERVILLE/0700	WEAVERVILLE/1900
E-50 SKG1 SOFT TRACK ATTACK	08/31	JEREMY NELSON	1	WEAVERVILLE/0700	WEAVERVILLE/1900
E-72 WTS1 NORTHSTATE	08/25	AARON HARVEY	1	WEAVERVILLE/0700	WEAVERVILLE/1900
E-427 WTT2 SHF 16	08/28	BRENDON LUKAS	1	WEAVERVILLE/0700	WEAVERVILLE/1900
E-21 WTS2 CATTLE LACK RANCH 21 (DS)	09/03	DOUG KAUFNER	2		
E-23 WTS2 FORTNER EXCAVATION	08/30	BOB FORTNER	1	WEAVERVILLE/0700	WEAVERVILLE/1900
E-170 DOZ1 R. BROWN CONST	09/01	GARY HARRIS	2	WEAVERVILLE/0700	WEAVERVILLE/1900
E-13 DOZ2 BEN'S TRUCK & EQUIPMENT	08/21	BILL SCARBROUGH	2	WEAVERVILLE/0700	WEAVERVILLE/1900

3. Division/Group Communication Summary						
Function	Channel	RX Frequency N/W	RX Tone/NAC	TX Frequency N/W	TX Tone/NAC	Mode
COMMAND	2	171.53750N	107.2	164.86250N	107.2	
ACTICAL	10	168.25000N	107.2	168.25000N	107.2	
AIR TO GROUND	13	171.03750N		171.03750N		
ACTICAL	15	156.0750N	156.7	156.0750N	156.7	
AIR GUARD	16	168.62500N		168.62500N	110.9	

Prepared By (Resource Unit Leader)	Approved By (Planning Section Chief)	Date	Time
GINA TREESH, RESL	PETER BUTTERI, PSC1	08/19/2021	2000

Division/Group Assignment List (ICS 204 WF)
Controlled Unclassified Information//Basic

1. Incident Name:				3.			
MONUMENT NORTH				Branch:		Division/Group	
2. Operational Period: 24 HR				40		Z	
Date/Time From: 08/20/2021 0700 FRI		Date/Time To: 08/21/2021 0700 SAT					
4. Operations Personnel							
BRANCH DIRECTOR		LIVINGSTON (8/29); FOLAND (T) (8/29) WENNOGLE (T) (8/29)		FIELD OPERATIONS		JON GLOVER (8/29)	
DIVISION/GROUP SUPERVISOR		KRIS DUDLEY (8/29) JUSTEN JOHANSEN (8/29) (T)		PLANNING OPERATIONS		KAREN SCHOLL (8/29)	
5. Resources Assigned this Period							
Strike Team / Task Force / Resource Designator		LWD	Leader	Number Persons	Drop Off PT./Time	Pick Up PT./Time	
E-171 DOZ2 R. BROWN CONST		09/01	JAROD FULLERTON	2	WEAVERVILLE/0700	WEAVERVILLE/1900	
E-436 DOZ2 SPRATT		08/26	ERIC SPRATT	2	WEAVERVILLE/0700	WEAVERVILLE/1900	
E-168 DOZ3 BRAD INGRAM CONST (DS)		08/20	MIKE UNDERHILL	2	WEAVERVILLE/0700	WEAVERVILLE/1900	
E-31 MAST KIT CONTRACTING		08/31	IKE TOMLINSON	2	WEAVERVILLE/0700	WEAVERVILLE/1900	
E-32 MAST EVANS RIGHT OF		08/31	TEO GONZALES	1	WEAVERVILLE/0700	WEAVERVILLE/1900	
E-33 MAST EVANS RIGHT OF		09/01	MIKE EVANS	1	WEAVERVILLE/0700	WEAVERVILLE/1900	
E-34 MAST EVANS RIGHT OF		08/24	CHUCK LAYTON	4	WEAVERVILLE/0700	WEAVERVILLE/1900	
O-418.64 SOFR		08/31	RYAN KEOGH	1	WEAVERVILLE/0700	WEAVERVILLE/1900	
O-517 MED TEAM 1		08/31	MACARTHUR / JOHNSON	2	WEAVERVILLE/0700	WEAVERVILLE/1900	
E-41 ES3 S/T XRI 6808C (24 HR)		08/21	STEVE KEAN	21			
6. Control Operations/Work Assignments:							
TASK: Hold existing containment lines from the A/Z break to DP 30. Construct indirect line from DP 30 west along Pattison Ridge. Coordinate with Contingency Group.							
PURPOSE: Minimize fire spread to the South and West while reducing impact to the infrastructure and other values at risk.							
END STATE: Keep fire spread South and East of Pattison Ridge.							
7. Special Instructions:							
<ul style="list-style-type: none"> • Contact Kent Collard Bar 717 for information concerning previous dozer lines north of his property. • Store equipment at Drop Points. Secure all equipment to prevent theft. 							
8. Division/Group Communication Summary							
Function	Channel	RX Frequency N/W	RX Tone/NAC	TX Frequency N/W	TX Tone/NAC	Mode	
COMMAND	2	171.53750N	107.2	164.86250N	107.2		
TACTICAL	10	168.25000N	107.2	168.25000N	107.2		
AIR TO GROUND	13	171.03750N		171.03750N			
TACTICAL	15	156.0750N	156.7	156.0750N	156.7		
AIR GUARD	16	168.62500N		168.62500N	110.9		
9. Prepared By (Resource Unit Leader)			Approved By (Planning Section Chief)			Date	Time
GINA TREESH, RESL			PETER BUTTERI, PSC1			08/19/2021	2000

Division/Group Assignment List (ICS 204 WF)
Controlled Unclassified Information//Basic

1. Incident Name:		3.	
MONUMENT NORTH		Branch:	Division/Group
2. Operational Period: 24 HR		40	Z
Date/Time From: 08/20/2021 0700 FRI	Date/Time To: 08/21/2021 0700 SAT		
4. Operations Personnel			
BRANCH DIRECTOR	LIVINGSTON (8/29); FOLAND (T) (8/29) WENNOGLE (T) (8/29)	FIELD OPERATIONS	JON GLOVER (8/29)
DIVISION/GROUP SUPERVISOR	KRIS DUDLEY (8/29) JUSTEN JOHANSEN (8/29) (T)	PLANNING OPERATIONS	KAREN SCHOLL (8/29)

7. Special Instructions:

- GPS all pump locations and turn into Division.
- Backhaul all trash to appropriate disposal site.
- Document any area that may have hazmat of unknown chemicals.

Safety Cowie - All Branches

MEDICAL RESPONSE:
Ambulance 4 (Day) at Willow Camp.

MONUMENT

Division/Group Communication Summary

Function	Channel	RX Frequency N/W	RX Tone/NAC	TX Frequency N/W	TX Tone/NAC	Mode
COMMAND	2	171.53750N	107.2	164.86250N	107.2	
FACTICAL	10	168.25000N	107.2	168.25000N	107.2	
AIR TO GROUND	13	171.03750N		171.03750N		
FACTICAL	15	156.0750N	156.7	156.0750N	156.7	
AIR GUARD	16	168.62500N		168.62500N	110.9	

Prepared By (Resource Unit Leader)	Approved By (Planning Section Chief)	Date	Time
GINA TREESH, RESL	PETER BUTTERI, PSC1	08/19/2021	2000

Division/Group Assignment List (ICS 204 WF)
Controlled Unclassified Information//Basic

1. Incident Name: MONUMENT NORTH		3.	
2. Operational Period: 24 HR		Branch: NIGHT	Division/Group U
Date/Time From: 08/20/2021 0700 FRI	Date/Time To: 08/21/2021 0700 SAT		

4. Operations Personnel			
BRANCH DIRECTOR	TOGIE WIEHL JR (8/29) TRENTON GIRARD (T) (8/29)	FIELD OPERATIONS	JON GLOVER (8/29)
DIVISION/GROUP SUPERVISOR	FRANK ALVES (8/21) ANGELA CHONGPINITCHAI (T) (8/20)	PLANNING OPERATIONS	KAREN SCHOLL (8/29)

5. Resources Assigned this Period					
Strike Team / Task Force / Resource Designator	LWD	Leader	Number Persons	Drop Off PT./Time	Pick Up PT./Time
E-405 ENG3 ANF 314	08/27	THAD THOMAS	5	WEAVERVILLE/1900	WEAVERVILLE/0700
E-406 ENG3 CNF 341	08/27	JONATHAN POLANSKY	5	WEAVERVILLE/1900	WEAVERVILLE/0700
E-471 ENG3 CDT 181	08/22	ERIC GAINZ	4	WEAVERVILLE/1900	WEAVERVILLE/0700
E-131 ENG6 DON FORD	08/20	DEREK SCIFRES	4	WEAVERVILLE/1900	WEAVERVILLE/0700
E-178 ENG6 TIMBER RIDGE 118	08/20	JEFF TODD	3	WEAVERVILLE/1900	WEAVERVILLE/0700
E-181 ENG6 BIRDDOG FIRE 627	08/24	DAVID CAVANAUGH	3	WEAVERVILLE/1900	WEAVERVILLE/0700
E-80 WTT1 ROCK CREEK (24 HR)	09/02	TIM DANIELS	2	WEAVERVILLE/1900	WEAVERVILLE/0700
S-19 MISC PUMPZILLA 1 (DS)	08/25	EMILY DRAIN	2	WEAVERVILLE/1900	WEAVERVILLE/0700
S-21 EQD PUMPZILLA 2 TRINITY DAY (DS)	08/19	WALT MALGINNISS	2	WEAVERVILLE/1900	WEAVERVILLE/0700
O-193 ARCH	09/04	BRETT GUISTO	1	WEAVERVILLE/1900	WEAVERVILLE/0700
O-371 ARCH	08/22	MICHAEL KELLETT	1	WEAVERVILLE/1900	WEAVERVILLE/0700

6. Control Operations/Work Assignments:

TASK: Provide structure defense north along Canyon Creek and along the East Fork of the North Fork of the Trinity River; Keep fire west of East Fork Rd to Hobo Gulch Rd. Scout handline from Canyon Creek east to the indirect dozer lines along ridges around Helena to keep the fire from spreading into Canyon Creek and Junction City. Patrol north of Helena Rd to Junction City and along Dutch Creek Rd. Support Div DD as necessary.

PURPOSE: Minimize fire spread east of East Fork Rd. and Hobo Gulch Rd.

END STATE: Reduce threat of fire to structures and critical infrastructures.

8. Division/Group Communication Summary						
Function	Channel	RX Frequency N/W	RX Tone/NAC	TX Frequency N/W	TX Tone/NAC	Mode
COMMAND	2	171.53750N	107.2	164.86250N	107.2	
TACTICAL	10	168.25000N	107.2	168.25000N	107.2	
AIR TO GROUND	13	171.03750N		171.03750N		
TACTICAL	CALCORD - CH15	156.0750N	156.7	156.0750N	156.7	
AIR GUARD	16	168.62500N		168.62500N	110.9	

9. Prepared By (Resource Unit Leader) MATTHEW REECE, RESL	Approved By (Planning Section Chief) PETER BUTTERI, PSC1	Date 08/19/2021	Time 2000
---	--	---------------------------	---------------------

Division/Group Assignment List (ICS 204 WF)
Controlled Unclassified Information//Basic

1. Incident Name:		3.	
MONUMENT NORTH		Branch:	Division/Group
2. Operational Period: 24 HR		NIGHT	U
Date/Time From: 08/20/2021 0700 FRI	Date/Time To: 08/21/2021 0700 SAT		
4. Operations Personnel			
BRANCH DIRECTOR	TOGIE WIEHL JR (8/29) TRENTON GIRARD (T) (8/29)	FIELD OPERATIONS	JON GLOVER (8/29)
DIVISION/GROUP SUPERVISOR	FRANK ALVES (8/21) ANGELA CHONGPINITCHAI (T) (8/20)	PLANNING OPERATIONS	KAREN SCHOLL (8/29)

7. Special Instructions:

****USE TACTICAL FREQUENCIES FROM DAY DIVISIONS****

- Resources with (DS) after name work 24 hours, Double Shifts.
- Store equipment at Drop Points. Secure all equipment to prevent theft.
- GPS all pump locations and turn in to Division.
- Backhaul all trash to appropriate disposal site.
- Document any area that may have hazmat or unknown chemicals.

Safety Nash - Night Safety

MEDICAL RESPONSE:

Ambulance 4 (Day) at Willow Camp.

MONUMENT

8. Division/Group Communication Summary						
Function	Channel	RX Frequency N/W	RX Tone/NAC	TX Frequency N/W	TX Tone/NAC	Mode
COMMAND	2	171.53750N	107.2	164.86250N	107.2	
TACTICAL	10	168.25000N	107.2	168.25000N	107.2	
AIR TO GROUND	13	171.03750N		171.03750N		
TACTICAL	CALCORD - CH15	156.0750N	156.7	156.0750N	156.7	
AIR GUARD	16	168.62500N		168.62500N	110.9	

9. Prepared By (Resource Unit Leader)		Approved By (Planning Section Chief)		Date	Time
MATTHEW REECE, RESL		PETER BUTTERI, PSC1		08/19/2021	2000

Division/Group Assignment List (ICS 204 WF)
Controlled Unclassified Information//Basic

1. Incident Name:		3.				
MONUMENT NORTH		Branch:		Division/Group		
2. Operational Period: 24 HR		NIGHT		Z		
Date/Time From: 08/20/2021 0700 FRI	Date/Time To: 08/21/2021 0700 SAT					
4. Operations Personnel						
BRANCH DIRECTOR		TOGIE WIEHL (8/29) TRENT GIRARD (T) (8/29)		FIELD OPERATIONS		JON GLOVER (8/29)
DIVISION/GROUP SUPERVISOR		HUGH FAIRFIELD-SMITH (8/29)		PLANNING OPERATIONS		KAREN SCHOLL (8/29)
5. Resources Assigned this Period						
Strike Team / Task Force / Resource Designator		LWD	Leader	Number Persons	Drop Off PT./Time	Pick Up PT./Time
C-35 HC1 VENTANA IHC		08/26	HAROLD L COOK	19	WILLOW CREEK/1900	WILLOW CREEK/0700
C-34 HC21 SMOD AMERICAN RIVER IHC		08/24	STEPHEN CLIFFORD	9	WILLOW CREEK/1900	WILLOW CREEK/0700
E-413 ENG3 SANTA FE 39		08/21	PORFIRIO N CHAVARRIA	5	WILLOW CREEK/1900	WILLOW CREEK/0700
E-414 ENG3 AZ-KNF 312		08/28	EDDIE BENAVIDES	6	WILLOW CREEK/1900	WILLOW CREEK/0700
E-179 ENG5 WILDLANDS FIRE SERVICE		08/27	CHASE ROW	3	WILLOW CREEK/1900	WILLOW CREEK/0700
E-317 ENG6 UT-SWS 663		08/26	HEBER HEYDER	3	WILLOW CREEK/1900	WILLOW CREEK/0700
E-331 ENG6 WILDLANDS FIRE 22		08/24	ASHLEY ORLANDO	3	WILLOW CREEK/1900	WILLOW CREEK/0700
E-21 WTS2 CATTLE LACK RANCH (DS)		09/03	JAMES GOLDIE	2	WEAVERVILLE/1900	WEAVERVILLE/0700
E-22 WTS2 CATTLE LACK RANCH		08/21	CLANCY ENCOW	1	WEAVERVILLE/1900	WEAVERVILLE/0700
E-168 DOZ3 BRAD INGRAM CONST. (DS)		08/20	MIKE UNDERHILL	2	WILLOW CREEK/1900	WILLOW CREEK/0700
6. Control Operations/Work Assignments:						
TASK: Hold existing containment lines from the A/Z break to DP 30. Construct indirect line from DP 30 west along Pattison Ridge. Coordinate with Contingency Group.						
PURPOSE: Minimize fire spread to the South and West while reducing impact to the infrastructure and other values at risk.						
END STATE: Keep fire spread South and East of Pattison Ridge.						
7. Special Instructions:						
Safety Nash - Night Safety						
MEDICAL RESPONSE: Ambulance 4 (Day) at Willow Camp.						
8. Division/Group Communication Summary						
Function	Channel	RX Frequency N/W	RX Tone/NAC	TX Frequency N/W	TX Tone/NAC	Mode
COMMAND	5	173.65000 N	T10-107.2	164.81250 N	T10-107.2	
TACTICAL	9	166.72500 N	T10-107.2	166.72500 N	T10-107.2	
AIR TO GROUND	13	171.0375 N		171.0375 N		
TACTICAL	CALCORD - 15	156.0750 N	T6-156.7	156.0750 N	T6-156.7	
AIR GUARD	16	168.62500 N		168.62500 N	T1-110.9	
9. Prepared By (Resource Unit Leader)			Approved By (Planning Section Chief)		Date	Time
MATTHEW REECE, RESL			PETER BUTTERI		08/19/2021	1230

ICS 205 - INCIDENT RADIO COMMUNICATIONS PLAN

1. Incident Name:
MONUMENT FIRE SOUTH ZONE
 Incident Channels

2. Date/Time Prepared
 Date: 08/19/2021
 Time: 1930

3. Operational Period:
 Date From: 8/20/2021
 Date To: 8/21/2021
 Time From: 0700
 Time To: 0700

4. Communications		Assigned To		Rx Freq	Rx Tone	Tx Freq	Tx Tone	Notes
Ch#	Function	Name						
1	COMMAND	CDF C2	ALL DIVS	151.2650N	103.5 (T8)	159.3300N	151.4 (T14)	
2								
3	TACTICAL	VFIRE 22	DIV DD	154.2650N	156.7 (T6)	154.2650N	156.7 (T6)	
4	TACTICAL	VFIRE 23	DIV HH	154.2950N	156.7 (T6)	154.2950N	156.7 (T6)	
5	TACTICAL	VFIRE 24	DIV NN	154.2725N	156.7 (T6)	154.2725N	156.7 (T6)	
6	TACTICAL	CDF T26	DIV RR	159.2925N	192.8 (T16)	159.2925N	192.8 (T16)	
7	TACTICAL	CDF T27	SOUTH CONTINGENCY	159.3075N	192.8 (T16)	159.3075N	192.8 (T16)	
8								
9								
10								
11								
12								
13	AIR TO GROUND	A/G COMMAND	ALL DIVS	171.8625N		171.8625N		
14	AIR TO GROUND	A/G TACTICAL	ALL DIVS	168.1625N		168.1625N		
15	MEDICAL	CALCORD	ALL DIVS	156.0750N	156.7 (T6)	156.0750N	156.7 (T6)	
16	AIRGUARD	GUARD 19	ALL DIVS	168.6250N		168.6250N	110.9 (T1)	
17								
18								
19								
20	AIRGUARD	GUARD 19		168.6250N		168.6250N	110.9 (T1)	

5. Special Instructions

TO CONFIRM YOU HAVE THE MOST CURRENT CLONE, ENSURE YOUR DISPLAY OF CHANNEL 16 OR 20 MATCHES 16 OR 20 OF THE 205 HEIGHT AND POWER ARE KEY WHEN USING RADIOS; BE AT A HIGH POINT, USE A MOBILE IF POSSIBLE, AND USE RADIO RELAYS WHEN NEEDED

6. Prepared by (Communications Unit Leader): Name: K.Cox
 Signature: 

**INCIDENT RADIO COMMUNICATIONS
PLAN ICS 205**

Incident Name		Date/Time Prepared		Operational Period Date/Time					
Monument North IA		8/19/21 @ 1800		Day-Night 8/20/21 0600 - 8/21/21 0600					
4. BASIC RADIO CHANNEL UTILIZATION									
Ch #	Channel Name	Assignment	RX Frequency Narrowband (N) Wideband (W)	RX Tone/NAAC	TX Frequency Narrowband (N) Wideband (W)	TX Tone/NAAC	Mode Digital (D) Analog (A) Mixed (M)	Remarks	
1	COMMAND	SHF-R	171.5750	N	165.0125	N	A	Shasta Forest Repeater (Tone 4,5,6,9)	
2	COMMAND	SERV-R	171.5000	N	164.8250	N	A	Shasta Service Net (Tone 4,6)	
3	COMMAND	SHU-L	151.1600	N	159.2700	N	A	CALFIRE Shasta Command (Tone 3,7)	
4	COMMAND	SRF-R	172.3750	N	164.1750	N	A	Six Rivers Forest Repeater (Tone 5,6)	
5	TACTICAL	NIFC T2	168.2000	N	168.2000	N	A	I/A Tactical	
6	TACTICAL	RS TAC 4	166.5500	N	166.5500	N	A	I/A Tactical	
7	TACTICAL	RS TAC 5	167.1125	N	167.1125	N	A	I/A Tactical	
8	TACTICAL	CDF T11	151.4450	N	151.4450	N	A	I/A Tactical (Tone 16)	
9	LOCAL GOV RPT	XTR-R	154.7850	N	158.7600	N	A	Trinity County Command (Tone 10,13)	
10	MONUMENT CMD	MON CM2	171.5375	N	164.8626	N	A	Monument Command Hayfork Bally (Tone 10)	
11	MONUMENT CMD	MON CM4	173.5000	N	165.8125	N	A	Monument North Command Brush Mountain (Tone 10)	
12	MONUMENT AIR TO GROUND	AG TAC	171.0375	N	171.0375	N	A	Monument North A/G Brush Mountain	
13	AIR TO GROUND SECONDARY	AG08 SEC	166.8750	N	166.8750	N	A	IA A/G Secondary	
14	AIR TO GROUND PRIMARY	AG43 PRI	167.6000	N	167.6000	N	A	IA A/G Primary	
15	CALCORD	MEDICAL COORDINATION	156.0750	N	156.0750	N	A	MEDIVAC Coordination (Tone 6)	
16	EMERGENCY AIR	GUARD	168.6250	N	168.6250	N	A	Emergency (Tone 1)	
i-205 Prepared By		Ross Atkinson - COML ROSS ATKINSON				USE HUMAN REPEATERS WHEN NEEDED.			

**INCIDENT RADIO COMMUNICATIONS
PLAN ICS 205**

Incident Name		Date/Time Prepared		Operational Period Date/Time				
Monument North Fire		8/19/21 @ 1800		Day-Night 8/20/21 0600 - 8/21/21 0600				
4. BASIC RADIO CHANNEL UTILIZATION								
Ch #	Channel Name	Assignment	RX Frequency Narrowband (N) Wideband (W)	RX Tone/NAC	TX Frequency Narrowband (N) Wideband (W)	TX Tone/NAC	Mode Digital (D) Analog (A) Mixed (M)	Remarks
1	CMD 1	ALL DIVISIONS	173.8125 N	107.2	168.4750 N	107.2	A	CMD Located on Weaver Bailly
2	CMD 2	ALL DIVISIONS	171.5375 N	107.2	164.8625 N	107.2	A	CMD located On Hayfork Bailly
3	CMD 3	ALL DIVISIONS	171.0875 N	107.2	164.6000 N	107.2	A	CMD Located on Bully Chooop
4	CMD 4	ALL DIVISIONS	173.5000 N	107.2	165.8125 N	107.2	A	CMD Located on Brush Mt.
5	CMD 5	ALL DIVISIONS	173.6500 N	107.2	164.8125 N	107.2	A	CMD Located on Ironside Lookout
6	TAC 1	DIV A	168.0500 N	107.2	168.0500 N	107.2	A	DIVISION A DAY AND NIGHT
7	TAC 2	DIV U, River Group West	168.6000 N	107.2	168.6000 N	107.2	A	DIVISION U DAY AND NIGHT
8	TAC 3	DIV G	166.7250 N	107.2	166.7250 N	107.2	A	
9	TAC 4	DIV E	166.7750 N	107.2	166.7750 N	107.2	A	
10	TAC 5	DIV Z, DIV M	168.2500 N	107.2	168.2500 N	107.2	A	DIVISION Z DAY AND NIGHT
11	TAC 6	CONTINGENCY	168.2375 N	107.2	168.2375 N	107.2	A	DAY AND NIGHT CONTINGENCY
12	A/G CMD	A/G CMD	171.8625 N		171.8625 N		A	Incident Air to Ground Command
13	A/G TAC	ALL DIVISIONS	171.0375 N		171.0375 N		A	Incident Air to Ground Tactical
14	IA-CMD	IA-CMD	171.5750 N		165.0125 N	136.5	A	Shasta Forest Repeater
15	CALCORD	MEDICAL	156.0750 N	156.7	156.0750 N	156.7	A	
16	AIR GUARD		168.6250 N		168.6250 N	110.9	A	EMERGENCY HAILING OF AIRCRAFT
I-205 Prepared By			Ross Atkinson - COML			ROSS ATKINSON		
						USE HUMAN REPEATERS WHEN NEEDED.		

AIR OPERATIONS SUMMARY ICS-220

Incident Name and Incident Number		Sunrise		Cutoff		Sunset	
NORTH AND SOUTH ZONES/ Monument SHF 001187		628		1938		2008	
General Remarks, Safety Notes, Hazards, Air Operations Special Equipment, etc. TRACK ALL DIPSITE LOCATIONS / NUMBER OF DIPS / GALLONS TAKEN. TRACK ALL DROP LOCATIONS / NUMBER OF DROPS / GALLONS DROPPED ALL GPS DATA TO BE COLLECTED IN DEGREES, MINUTES, DECIMAL MINUTES FORMAT. AVOID Aerial Application of Retardant / Foam / Agent within 300' of Waterways, Bodies of Water, etc. If Retardant / Foam / Agent is Dropped Within These Areas Immediately Notify the AOB and Provide the Following Information: Lat / Long, Estimated Number of Gallons and a Map Detailing The Area.							

Time Prepared		Date Prepared		Prepared By	
1800		Thursday, August 19, 2021		Tim Shiffer	
Shutdown		Operational Period - Date		Operational Period - Time	
2030		Friday, August 20, 2021		0700-0700	
Willow Creek		TFR Information		Rescue Ship Information	
40° 56.87		Request # A-205		Name	
122° 55.05		Radius: Polygon NM		Phone	
Sky Ranch		Altitude: 11500' MSL		Make/Model	
40° 30.07		Centerpoint: Lat		UH60	
		Long		UH60	
		NOTAMS: 1/0550		Request Procedure For These Aircraft:	
		Frequency 126.2750		Through Incident Communications	
		http://tfr.faa.gov/tfrz/list.html		See Medical Plan For Additional Info	

SOUTH-(SOUTH COMMUNICATIONS)

Frequencies	RX	Tone	TX	Tone	AM / FM
AIR TACTICS	169.7250		169.7250		FM
AIR / AIR TFR	126.2750		126.2750		AM
SOUTH COMMAND CDF C2	151.2650	103.5 (8)	159.3300	151.4 (14)	FM
SOUTH ROTOR VICTOR	128.7750		128.7750		AM
SOUTH ROTOR BRIEFING	134.1750		134.1750		AM
A/G-Command	171.8625		171.8625		FM
SOUTH A/G - Tactical	168.1625		168.1625		FM
TOLC (Sky Ranch)	167.9500		167.9500		AM
DECK (Sky Ranch)	163.1000		163.1000		FM
CALCORD - MEDICAL	156.0750	156.7 (6)	156.0750	156.7 (6)	FM
AIRGUARD - Emergency Only	168.6250		168.6250	110.9 (1)	FM

South Zone Helibase

FAA #	Type	Make/Model	Helibase	Avail	Start	Remarks
1CK	I	BV 107 II	Sky Ranch	800	830	A-10015
5CK	I	HH60L	Sky Ranch	800	830	A-10016
0FG	II	UH-1H	Sky Ranch	800	830	A-10017
68U	II	S58T	Sky Ranch	800	830	A-10009
3CS	II	UH-1H	Sky Ranch	800	830	A-10008
9TA	III	AS350B3	Sky Ranch	800	830	A-10014
9TH	III	BH206L	Sky Ranch	800	830	A-10013

North Zone Helibase

FAA #	Type	Make/Model	Helibase	Avail	Start	Remarks
1CK	I	S61	Willow	800	830	A-11
5TH	I	KMAX	Willow	800	830	A-10
8AC	I	S64F	Willow	800	830	A-34
520	II	B-205	Willow	800	830	A-68
3HT	II	B-205	Willow	800	830	A-97
503	III	B-407	Redding	800	830	A-152

South Zone

Position	Name	Phone	Trainee	Phone
AOBD	Niko Matteoli	(704) 488-2460		
AOBD (D)	Tim Shiffer	(530) 448-2418		
ASGS				
HEBM	Kody Hill	(530) 917-1438		
ATGS				
HLCO	Rudy Ynigues	(530) 515-4440		

North Zone

Position	Name	Phone	Trainee	Phone
AOBD	Mike Maguire	(828) 775-1871		
ASGS	Greg Scully	(907) 240-4660		
HEBM	Ira Graves	(707) 327-7554		
ATGS	Gordon Amundson	(907) 712-4789		
HLCO				
HLCO				

J. M. H.

MEDICAL PLAN ICS 206	1. INCIDENT NAME MONUMENT	2. DATE PREPARED 08/19/2021	3. TIME PREPARED 1800	4. OPERATIONAL PERIOD 08/20-08/21, 0700-0700
---------------------------------------	-------------------------------------	--------------------------------	--------------------------	---

5. INCIDENT MEDICAL AID STATIONS

MEDICAL SUPPLY STATIONS	LOCATION	PARAMEDICS	
		YES	NO
CAL MAT	ANDERSON BASE CAMP	MD	
MERT	TRINITY RIVER CAMP	PA	

6. TRANSPORTATION

A. AMBULANCE SERVICES

NAME	LOCATION	PHONE	PARAMEDICS	
			YES	NO
MBULANCE 101	HAYFORK FS BR 30	CMD CHANNEL	X	
MBULANCE 102	WEAVERVILLE BR 20		X	

B. AIR AMBULANCES

NAME	LOCATION	PARAMEDICS	
		YES	NO
ALIFORNIA GUARD 820 (24 HOUR HOIST)	Redding Airport --Contact CMD	X	

7. HOSPITALS

NAME	ADDRESS	TRAVEL TIME		PHONE Frequency	HELIPAD		BURN CENTER	
		AIR	GRND		YES	NO	YES	NO
SHASTA REG MED CTR TRAUMA LVL 3	1100 BUTTE ST, REDDING 40° 35.106'N, -122° 23.268'W	15 Min	45 Min	(530) 244-5400 468.025 Tx. 468.025 Rx	X			X
MERCY MED CTR TRAUMA LVL 2	2175 ROSALINE AVE, REDDING 40° 34.332'N, -122° 23.796'W	15 Min	45 Min	(530) 225-7201 468.075 Tx. 463.000 Rx	X			X
UC DAVIS TRAUMA LVL 1	2315 STOCKTON BLVD, SACRAMENTO 38° 33.360'N, -121° 27.330'W	1.25 Hour	3.5 Hour	(916) 734-2011 446.525 Tx. 203.5 Rx	X		X	
TRINITY HOSPITAL WEAVERVILLE	60 EASTER AVENUE, WEAVERVILLE 40° 44.275'N, -122° 56.359'W	10 Min	15 Min	(530) 623-5541 x1	X			X

8. MEDICAL EMERGENCY PROCEDURES

EMERGENCY FREQUENCY:
"LINE EMERGENCY"

crew Supervisor will contact Division Supervisor with patient complaint/condition, location and resource needs.

- Division/Group Supervisor contacts:
 1. Closest EMS resource
 2. Communications Unit
- Communications Unit contacts:
 1. Ground or Air ambulance as requested
 2. Operations
 3. Safety
 4. Medical Unit
- Division Supervisor or designee will serve as point of contact and run medical emergency on assigned channel.
 1. A pre-assigned COMMAND frequency and CALCORD should be used for IWI and only for duration of need.
- Communications Unit will clear command channel for emergency traffic as needed and only for duration of need.

AMP EMERGENCY:

contact Medical Unit with patient complaint/condition and location. Medical Staff will respond to stabilize incident:

- Medical Unit contacts:

1. Communications	4. Operations
2. Safety	5. Crew Supervisor
3. Logistics	6. Comps/Claims

INJURY REPORTING PROCEDURES

CHIEF COMPLAINT _____
 LOCATION OF PATIENT _____
 POINT OF CONTACT _____
 TRANSPORTATION REQUESTED BY: AIR ___ GROUND ___
 POINT OF PICKUP _____
 LAT _____ LONG _____
 PATIENT UNIT ID _____
 IS AN EMT/P WITH PATIENT: YES ___ NO ___
 AGE _____
 SEX: MALE ___ FEMALE ___

**ALL EMERGENCIES---Secure the area
and identify witnesses for later investigation.**

Keep an accurate log of events.

****IN CAMP EMERGENCY****

**EMERGENCY #
916-883-0934**

S 206	9. PREPARED BY: (Medical Unit Leader) JOSH STALEY-(MEDL)	10. REVIEWED BY: (Safety Officer) JACK PICCININI-(SOFR)
--------------	--	---



PUBLIC INFORMATION SECTION



Incident Information Line: 211

Status	
Incident Start Date: 7/30/2021	Incident Start Time: 6:00 p.m.
Total acres:	Containment:
Cause: Lightning	Total Personnel:

MEDIA – The California State Penal Code Section 409.5(d) allows the news media to enter scenes of disaster, riot or civil disturbance. Properly identified members of the news media should not be restricted from entering locations specified within the code. However, this does not include crime scenes, private property and does not imply that the news media may interfere with incident operations while they are in the areas of concern. More information can be found [here](#).



CAL FIRE SOCIAL MEDIA POLICY – When assigned to a CAL FIRE incident, you will adhere to the CAL FIRE Social Media Policy, Section 0691. You can find further information about the CAL FIRE Social Media Policy [here](#).



PHOTOGRAPHS AND VIDEOS OF INCIDENT – We are in a new era of media. Media no longer means news/broadcast industry, but now refers to anyone that has the capability to shoot video, photographs and post them onto social media sites in a matter of minutes. Unfortunately, we have seen some instances of photographs or videos that have depicted unsafe, unprofessional or embarrassing circumstances which are a serious breach of ethics. When this happens, it reflects poorly on all that are attached to this incident. Posting an inappropriate video, photo or blog comment could expose oneself to unwanted ramifications. It may be unsafe to shoot photos or video and a firefighter who is concentrating on a camera loses their situational awareness.

The Public Information Office would like copies of the video and pictures that you safely took while not in an emergency situation, fire suppression activity or in an overhead assignment. Bring your video and pictures to the Public Information trailer; they will be reviewed and possibly uploaded to our many CAL FIRE social media sites. Remember, we don't want photographs or videos that depict unsafe, unprofessional or embarrassing circumstances, which are a serious breach of ethics.

LOST AND FOUND – The Information Section will manage lost and found items for the incident.

MAIL SERVICE – The Information Section can assist you with sending and receiving mail.

Anderson Fairgrounds
 ATTN: South Zone Monument Fire Information
 (Your Name)
 1890 Briggs Street
 Anderson, CA 96007

§ FINANCE MESSAGE §

Please No Off Site Feeding Unless Approved by a Finance Section Chief. Certain circumstances will need to apply for our approval.

CAL FIRE PERSONNEL

Make sure to create a paper FC-33 so we can update.
If anyone has any CalCard travel receipts and meal/lodging sign in sheets, please get a copy to Finance.

LOCAL GOVERNMENT RESOURCES

Make sure you check in with TIME Unit for ABH or F-42 Paperwork.

ALL HIRED EQUIPMENT

Make sure you get your shift ticket filled out by your Division Group Supervisor or Supervisor.

ALL SUPERVISORS OF HIRED EQUIPMENT

Shift Tickets for hired equipment need to be signed and turned in to TIME daily. Ensure the shift ticket is filled out completely (including evaluation), accurately and legibly. **Example included in IAP.**

PROPERTY DAMAGE or INJURIES

Please report any property damage caused by suppression activities and/or injuries to the Comp/Claims Unit.

24 Hour Shift

EMERGENCY SHIFT TICKET and EVALUATION FORM					Contractor Name	
The responsible Government Officer will complete this form each shift					Fireline Builders	
Incident or Project Name Monument Fire: South Zone		Incident Number CA-SHF-001187	Request Number E-10342		Operator #1 Jim Smith	Operator #2 John Jones
Agreement Number LNU01234567					Operator Furnished By: <input checked="" type="checkbox"/> Contractor <input type="checkbox"/> Government	
Equipment Make CAT		Equipment Model / Type Dozer D6H			Operating Supplies Furnished By: <input checked="" type="checkbox"/> Contractor <input type="checkbox"/> Government	
Serial Number 6LN3344		Licence Number			Equipment Status <input checked="" type="checkbox"/> Inspected <input checked="" type="checkbox"/> Under Agreement	
Equipment Use (Circle) <u>Hours</u> / Days / Miles					Released by Government <input type="checkbox"/>	
Date Mo / Day	Start	Stop	Work	Assignment	Withdrawn by Contractor <input type="checkbox"/>	
8/2	0700	2400	17	Division J	Remarks/Comments **	
8/3	0001	0700	7	Division J		
Vendor Rating					Govt. Rep. Name and Position - PRINT Mike Brown, Div J	
	Poor*	Avg.	Good	Exc.	N/A	
Met Performance Expectations	Equipment in Safe Working Condition	Operator Skill Level	Operates Safely	Operator's Cooperation Level	Govt. Rep. Signature Mike Brown	
Overall Performance					Contractor Signature Jim Smith	
					Date 08/03/16	
					Time 0700	
* NOTE: Any rating of POOR requires an explanation in Comment Section.					CALFIRE 297	
**Final evaluation or for more documentation, use an ICS Form 230 or equivalent.					(Rev 3-2011)	

Pink - Finance

Blue - Home Unit HE Coordinator

Yellow - Vendor

White - Govt Representative

12 Hour Shift

EMERGENCY SHIFT TICKET and EVALUATION FORM					Contractor Name	
The responsible Government Officer will complete this form each shift					H2O For You	
Incident or Project Name Monument Fire: South Zone		Incident Number CA-SHF-001187	Request Number E-10342		Operator #1 James Russell	Operator #2
Agreement Number LNU11111199					Operator Furnished By: <input checked="" type="checkbox"/> Contractor <input type="checkbox"/> Government	
Equipment Make Peterbilt		Equipment Model / Type 2000 Gallon			Operating Supplies Furnished By: <input checked="" type="checkbox"/> Contractor <input type="checkbox"/> Government	
Serial Number 11145N		Licence Number SE653574			Equipment Status <input checked="" type="checkbox"/> Inspected <input checked="" type="checkbox"/> Under Agreement	
Equipment Use (Circle) <u>Hours</u> / Days / Miles					Released by Government <input type="checkbox"/>	
Date Mo / Day	Start	Stop	Work	Assignment	Withdrawn by Contractor <input type="checkbox"/>	
8/2	0001	0700	7	Off Shift	Remarks/Comments **	
8/2	0700	2000	13	Division B		
8/2	2000	2400	4	Off Shift		
Vendor Rating					Govt. Rep. Name and Position - PRINT Steve Hampton, Div B	
	Poor*	Avg.	Good	Exc.	N/A	
Met Performance Expectations	Equipment in Safe Working Condition	Operator Skill Level	Operates Safely	Operator's Cooperation Level	Govt. Rep. Signature Steve Hampton	
Overall Performance					Contractor Signature James Russell	
					Date 08/02/16	
					Time 2000	
* NOTE: Any rating of POOR requires an explanation in Comment Section.					CALFIRE 297	
**Final evaluation or for more documentation, use an ICS Form 230 or equivalent.					(Rev 3-2011)	

Pink - Finance

Blue - Home Unit HE Coordinator

Yellow - Vendor

White - Govt Representative

24 Hour Shift to 12 Hour Shift

EMERGENCY SHIFT TICKET and EVALUATION FORM					Contractor Name		
The responsible Government Officer will complete this form each shift					Fireline Builders		
Incident or Project Name		Incident Number	Request Number		Operator #1	Operator #2	
Monument Fire:South Zone		CA-SHF-001187	E-10342		Jim Smith	John Jones	
Agreement Number					Operator Furnished By:		
LNU01234567					<input checked="" type="checkbox"/> Contractor	<input type="checkbox"/> Government	
Equipment Make		Equipment Model / Type				Operating Supplies Furnished By:	
CAT		Dozer D6H				<input checked="" type="checkbox"/> Contractor	<input type="checkbox"/> Government
Serial Number		Licence Number				Equipment Status	
6LN3344						<input checked="" type="checkbox"/> Inspected	<input checked="" type="checkbox"/> Under Agreement
Equipment Use					Released by Government		
(Circle) Hours / Days / Miles					Withdrawn by Contractor		
Date	Start	Stop	Work	Assignment			
Mo / Day							
8/2	0001	700	7	Division J			
8/2	0700	2300	16	Division J			
8/2	2300	2400	1	OFF SHIFT			
Vendor Rating					Govt. Rep. Name and Position - PRINT		
Poor* Avg. Good Exc. N/A					Mike Brown, Div J		
Met Performance Expectations					Govt. Rep. Signature		
Equipment in Safe Working Condition					Mike Brown		
Operator Skill Level					Contractor Signature		
Operates Safely					Jim Smith		
Operator's Cooperation Level					Date		
Overall Performance					08/02/20		
					Time		
					0700		
* NOTE: Any rating of POOR requires an explanation in Comment Section.					CALFIRE 297		
**Final evaluation or for more documentation, use an ICS Form 230 or equivalent.					(Rev 3-2011)		

Pink - Finance

Blue - Home Unit HE Coordinator

Yellow - Vendor

White - Govt Representative

12 Hour Shift

EMERGENCY SHIFT TICKET and EVALUATION FORM					Contractor Name		
The responsible Government Officer will complete this form each shift					H2O For You		
Incident or Project Name		Incident Number	Request Number		Operator #1	Operator #2	
Monument Fire:South Zone		CA-SHF-001187	E-10363		James Russell		
Agreement Number					Operator Furnished By:		
LNU11111199					<input checked="" type="checkbox"/> Contractor	<input type="checkbox"/> Government	
Equipment Make		Equipment Model / Type				Operating Supplies Furnished By:	
Peterbilt		2000 Gallon				<input checked="" type="checkbox"/> Contractor	<input type="checkbox"/> Government
Serial Number		Licence Number				Equipment Status	
11145N		SE653574				<input checked="" type="checkbox"/> Inspected	<input checked="" type="checkbox"/> Under Agreement
Equipment Use					Released by Government		
(Circle) Hours / Days / Miles					Withdrawn by Contractor		
Date	Start	Stop	Work	Assignment			
Mo / Day							
8/3	0001	0700	7	Off Shift			
8/3	0700	2000	13	Division B			
8/3	2000	2400	4	Off Shift			
Vendor Rating					Govt. Rep. Name and Position - PRINT		
Poor* Avg. Good Exc. N/A					Steve Hampton, Div B		
Met Performance Expectations					Govt. Rep. Signature		
Equipment in Safe Working Condition					Steve Hampton		
Operator Skill Level					Contractor Signature		
Operates Safely					James Russell		
Operator's Cooperation Level					Date		
Overall Performance					08/03/20		
					Time		
					2000		
* NOTE: Any rating of POOR requires an explanation in Comment Section.					CALFIRE 297		
**Final evaluation or for more documentation, use an ICS Form 230 or equivalent.					(Rev 3-2011)		

Pink - Finance

Blue - Home Unit HE Coordinator

Yellow - Vendor

White - Govt Representative

CAL FIRE

INCIDENT MANAGEMENT TEAM

WATER USAGE LOG

DATE: _____

Division / Group: _____

AGENCY ID / VENDOR: _____
I.e., Strike Team 1110C, Acme Water Tenders

REQUEST # _____

TURN INTO FINANCE DAILY

WATER SOURCE LOCATION	Hydrant	Open source i.e. pond	Tank	Gallons Used	Property Owner / Contact Number if known **

**Please note if you made contact with property owner and their contact.

Information: _____

This document is intended to track, record and validate the amount of water used on a incident. It's not intended to review the performance of equipment using the water on an incident.

TRAINING MESSAGE

The Training Specialist is located in the trailer directly behind Briefing Area.

Anyone dispatched in a Trainee Status please make sure to check in with the Training Specialist.

Please stop by for a quick check in before or after your shift.

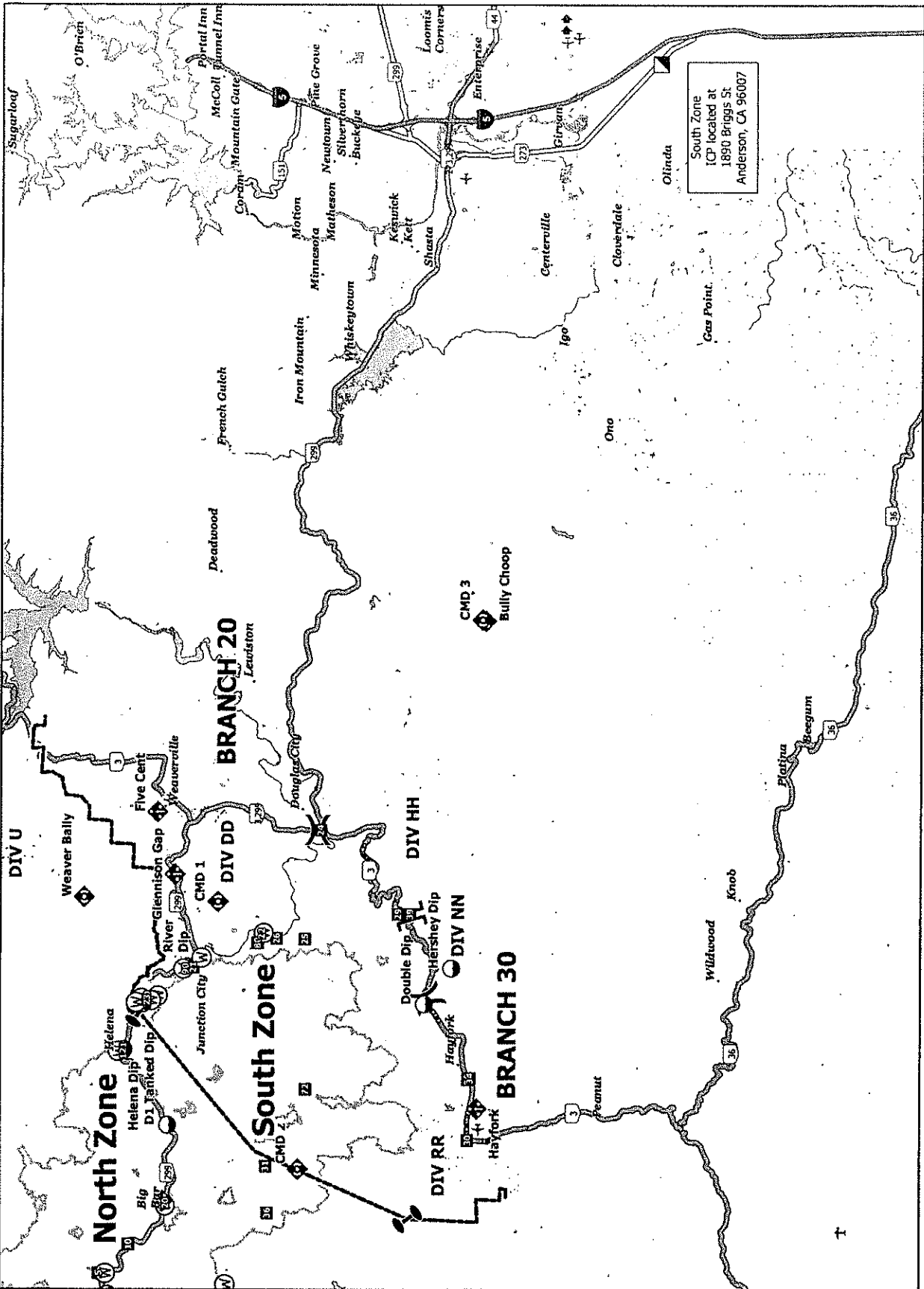
We have two Training Specialist on the incident.

Any questions, please reach out the Training Specialist:


Dottie Shaw

619-971-1701








South Zone
ICP located at
1890 Briggs St
Anderson, CA 96007



Transportation
Monument Fire
CA-SHF-00187
August 20, 2021
0700 - 0700 NAD 83

- Dip Site
- X Division Break
- II Branch Break
- I Zone Break
- Incident Command Post
- Drop Point
- ◆ Mobile Weather Unit
- ◆ Reposer
- ◆ Water Source
- Other
- Wildfire Daily Fire Perimeter

UNIT LOG (ICS 214)

1. Incident Name: MONUMENT FIRE SOUTH ZONE	2. Operational Period: Date From: 8/20/21 Date To: 8/21/21 Time From: 0700 Time To: 0700
--	---

3. Unit Name/Designators	4. Unit Leader (Name and ICS Position)
--------------------------	--

5. Personnel Assigned/Designators		
NAME	ICS POSITION	HOME BASE

6. Activity Log (Continue on Reverse)	
TIME	MAJOR EVENTS

7. Prepared By:	Date/Time:
-----------------	------------