

Corrected

**INCIDENT ACTION PLAN
MONUMENT FIRE
SOUTH ZONE
CA-SHF-001187**

Saturday



North Zone

OPERATIONAL PERIOD

8/21/2021 0700


to

8/22/2021 0700



South Zone

ORGANIZATION ASSIGNMENT LIST (ICS 203)

1. Incident Name: Monument Fire South Zone		2. Operational Period: Date From: 8/21/2021 Date To: 8/22/2021	
		Time From: 0700 Time To: 0700	
3. Incident Commander(s) and Command Staff:		7. Operation Section:	
IC/UC's	Mike Parkes, Chris Trindade (T)	Operations	Andy Turner
Deputy	Todd Hopkins	Deputy Operations	Jim Hudson
Safety Officer	Jack Piccinini / Tim Irwin	Night Ops	Steven Ward
Information Officer	Suzi Brady	Staging Area	
Liaison Officer	M. Urquides, B. Moore, R. Fondersmith, J. Ryland	Branch	20 Mark League / Robert Reynolds (T)
4. Agency/Organization Representatives:		Division/Group	DD Clint Swensen
Agency/Organization	Name	Division/Group	HH Darrell Johnson (T)
CAL FIRE SHU	Don Watt	Division/Group	
Trinity Sheriff Office	Bryon Ward	Division/Group	
CHP	Chris Dugger	Division/Group	
SPI	Herb Baldwin	Branch	30 Rik Valles / Jeff Loveless (T)
PG&E	David Hotchkiss	Division/Group	NN John Capen
CDCR	Byron Conner	Division/Group	RR Travis Pederson
CCC	Jose Murillo	Division/Group	
Wildfire Def. System	Ross Fillmore	Division/Group	
OES	Mark Courson / Pat Titus	Division/Group	
CNA	Mason Chinowith	Branch	South Cont. Bryan Farrell (12hr)
		Division/Group	
		Division/Group	
		Division/Group	
		Division/Group	
		Division/Group	
		Branch	
		Staging Area	Hayfork Brandyn Labrue
5. Planning Section:		Division/Group	
Chief	Ryan Davis, David Wood (T)	Division/Group	
Deputy	Sean Griffiths	Division/Group	
Resource Unit	Kyle O'Neil, Robert Roland (T) Alec Giles (T),	Division/Group	
Situation Unit	P.SeLegue / J. Day / M.Scheeline (T)	Branch	V
Documentation Unit		Division/Group	
Demobilization Unit		Division/Group	
GISS	Matt Turner	Division/Group	
FBAN	Troy Velin	Division/Group	
IMET		Division/Group	
Training Tech Spec	Dottie Shaw	Air Operations Branch	Director:
		Air Support Group Supervisor	Tim Shiffer
		Air Tactical Group Supervisor	
6. Logistics Section		Helibase Manager	Kody Hill
Chief	Robert Reynolds,		
Deputy	Tim Fitzgerald	8. Finance/Administration Section:	
Supply Unit	Mike Worford	Chief	Tiffany Tracy
Facilities Unit	Heather Thurston, Josh Randol (T)	Time Unit	Matt Rea, Heather Constable (T)
Ground Support Unit	Steve Langston	Procurement Unit	Tammy Nolan
Communications Unit	Kevin Cox	Comp/Claims Unit	Bud Sullins
Medical Unit	Josh Staley	Cost Unit	Mike Kennefic
Hotel Unit	Kim Bundy / Angel Hendrie		
Prepared By: Name:	Ryan Davis, David V Position/Title:	PSC	Signature: 
ICS 203	Date/Time:	8/20/2021 2300 hours	NIMS IAP



Monument South Zone Fire Weather Forecast



FORECAST NO: 3
PREDICTION FOR: Sat 0700 to Sun 0700
SHIFT DATE: August 21, 2021
FORECAST ISSUED: 2000 PDT August 20, 2021

NAME OF FIRE: Monument Fire
UNIT: SHF
SIGNED: Royce Fontenot
 Incident Meteorologist

WEATHER DISCUSSION: Winds will shift more northwesterly and increase today with the strongest winds expected along the higher terrain in the afternoon. Winds in valley locations will generally remain terrain-driven with stronger winds in aligned drainages. Heavy smoke will remain over the fire zone in the morning; however, some clearing is possible in Branch 30 in the afternoon. Temperatures will cool slightly today with slightly higher humidity values. Expect higher temperatures and lower humidity values where smoke does clear out during the afternoon. Winds will begin to diminish through the late evening hours with heavy smoke returning over all areas by nightfall.

SATURDAY:

WEATHER: Morning smoke then partial clearing in Branch 30 around 1400
MAX TEMPERATURES: 85-89°F full sunshine 73-83°F elsewhere under smoke.
MIN HUMIDITY: 20-30%, highest values where heavy smoke lingers.
20 FT WINDS: Ridges: Light morning winds becoming WNW 15-18 mph with gusts 20-25 mph by 1500.
 Drainages: Light winds until midday then afternoon upcanyon 4-7 mph gusts 9-11 mph.
 Expect higher winds in aligned drainages.
LAL: 1
CWR: 0%
HAINES INDEX: 4.
MIXING HEIGHT: 1000 ft AGL increasing to 6,500 ft AGL in the mid-afternoon.
TRANSPORT WIND: Northwest 10-15 mph.

SATURDAY NIGHT:


WEATHER: Smoke, heavy at times with low visibility.
MIN TEMPERATURES: 57-67°F warmest in thermal belts above 1500 feet.
MAX HUMIDITY: Valley 55-65%. Ridges 30-40%
20 FT WINDS: Ridges: WNW 15-18 mph with gusts to 23 mph becoming light N overnight.
 Drainages: Evening upcanyon becoming downslope 2 to 4 mph overnight.
LAL: 1
CWR: 0%
HAINES INDEX: 2
MIXING HEIGHT: 6,500 ft AGL decreasing to 800 ft AGL overnight.
TRANSPORT WIND: Northwest to north 10 mph.

Sunday/Monday Outlook: A warming and drying trend will start on Sunday and continue through Monday with temperatures starting to climb into the lower 90s. Winds will generally be terrain and diurnally driven.

RAWS Observations



FIRE BEHAVIOR FORECAST

FORECAST NUMBER: 4	TYPE OF FIRE: Wildland Fire
FIRE NAME: Monument	OPERATIONAL PERIOD: 24hr 08-21-2021
DATE ISSUED: 08-20-2021	TIME ISSUED: 2100
UNIT: SHU	SIGNED:  Troy Velin - FBAN

INPUTS

WEATHER SUMMARY

**Possibility of Increased West winds on the Ridgetops
See Incident Weather Forecast in IAP**

FIRE BEHAVIOR:

GENERAL: **Fuels and Fire Behavior Advisory issued 07-17-2021**

Topography is steep and rugged ranging from 2000' in the valleys and 6000' on higher peaks. Slope in many instances is 100%. This terrain promotes fire growth through roll out and slope reversal. Many of the drainages align with predominant wind patterns for the region. The Trinity River corridor is a major drainage that funnels wind primarily East and West. There are major bends in the river that will create eddy's and swirling winds.

Fuels in the fire area range from timber and timber understory in higher elevations, heavy brush in mid elevations and grass oak woodland in valley bottoms. Extreme Drought this year has stressed fuels to critical fuel moistures. 1000 hr fuels recorded July 15 were 7%, LFM in brush was 93%. The dryness of the fuels in the area are a major contributor to the Monument fire's growth.

Fires in this area commonly have large growth periods of 1 to 2 days usually aided by windy conditions. Following the large growth periods there are usually several days of slowed growth due to heavy smoke inversions. This has been the scenario for the Monument fire. August is generally hot and dry with long burn periods that extend well into the night.

SPECIFIC:

Branch 20

Activity will be interior of the line and will primarily be smoldering. Unless the winds are strong enough to dislodge the smoke inversion, today will be another stable day on the ground. Ridgetop winds are sufficiently strong to carry spots downslope and poor visibility will be a challenge to detecting them.

Branch 30

West winds yesterday were not strong enough to move the smoke inversion off the fire. Most of the fire in Branch 30 was a backing fire with low intensity. This along with long burn down times under the inversion has resulted in the fire hanging up in high terrain. Rollout will continue to be a threat in Branch 30. Any disruption of the smoke layer will promote an increase in fire behavior.

South Zone Contingency

Be cautious operating equipment in critically dry fuels.

AIR OPERATION:

Possibility again today of West winds moving smoke off the fire.

SAFETY

Inversions in valleys are very effective at preventing general winds from surfacing on the mid slopes or valley floor. Light local slope and valley flow will likely be the dominant winds. Expect to adjust 20' winds downward when an inversion is present. They generally form at night but may persist through daylight hours if sunlight is diminished by smoke, fog or cloud cover. Beware that strong general winds at night can dissipate an inversion through turbulent mixing. Always pay attention to what you are observing and validate it against you own weather observations.

Fuels and Fire Behavior Advisory

Northern California

July 17, 2021



Subject: Potential for extreme fire behavior due to critically low live and dead fuel moistures, very dry conditions resulting from persistent drought, minimal snowpack and spring precipitation, and elevated fire danger rating values across much of northern California.

Discussion: Fires burning in northern California are exhibiting extreme fire growth based on critical fuel conditions. Fire spread is fuel driven and does not depend on wind to spread. Surface fuels are very receptive to embers. Long range spotting, area ignition, and group torching is occurring on large fires frequently.

Difference from normal conditions: Northern California is in a drought; currently with 90% at Extreme to Exceptional levels. The drought is expected to persist or intensify thorough out the fire season. Deficient rainfall and snowpack with early melt off has resulted in fuels that are 4-6 weeks ahead of normal drying/curing rates.

Concerns to Firefighters and the Public:

- Energy Release Component (ERC) at numerous weather stations set record maximums already this year and are running at or above the 97th percentile in most cases. Expect increased fire intensity and spread rates in these areas. Early season extreme fire behavior has been observed in both light and heavy fuels. **Anticipate increased spread rates, spotting, and active nighttime burning.**
- The combination of persistent drought and record-low rainfall and snowpack amounts has led to very low live and dead fuel moistures. Low 1000-hour fuel moistures have been evidenced by complete consumption of dead fuels on recent fires. Live fuel moistures in grasses, shrubs and trees, have already reached critical levels in many areas of Northern California due to limited green-up this spring. **Expect fires to ignite easier and spread faster. Do not expect fires to exhibit reduced fire behavior when entering areas of live fuels; anticipate increased spread rates and spotting.**
- Direct attack is often not feasible under regular diurnal wind conditions with ground resources. And aviation utilization is often insufficient in moderating rate of spread without immediate heavy ground resource response. **Anticipate higher resistance to control in all fuel types.**
- Already this year, Northern California has experienced large fire activity and multiple team deployments. California will likely experience an extended fire season. It is important to be mindful of and manage fatigue for all resources. **Everyone, every day, returns home safely.**

Mitigation Measures:

- Local and inbound fire personnel need to be aware that fire behavior across the state is exceeding normal expectations for this time of the year. **Local briefings need to be thorough and highlight specific fire environment conditions. These include but are not limited to local weather forecasts, Pocket Cards, ERC's, live and dead fuel moistures.**
- Suppression actions need to be based on good anchor points, escape routes, and safety zones. **Remember LCES. Experienced lookouts are essential under these conditions.**
- Base all actions on current and expected behavior of the fire. **Augment initial attack resources as incident activity dictates.**

Area of Concern: Northern California except for the following Predictive Service Areas: North Coast and Bay Marine, west of Highway 101 in Mid-Coast to Mendocino and Diablo-Santa Cruz, and the north eastern portion of Far Eastside.



Monument Fire South Zone
HEALTH AND SAFETY MESSAGE



INCIDENT: Monument – CA SHF-001187

DATE: August 21, 2021

TIME: 0700-0700

24 HOUR SAFETY EMPHASIS

Communications-Driving-Environmental

COMMUNICATIONS/ACCOUNTABILITY

Watch Out

- Operational briefing not being passed down to lowest level
- Multiple agencies working in coordination may result in Objectives not being clear
- Lack of participation at briefings

Mitigation

- Leaders hold the responsibility to provide complete briefings and ensure their subordinates have a clear understanding of the plan's intent
- All personnel who have not received a briefing shall notify their direct supervisor prior to engaging
- Supervisors will ensure briefings are attended and personnel understand their role
- Minimum of three (3) briefings every operational period, MORNING, DIVISION/BRANCH BREAKOUTS, TAILGATES
- Take tactical pauses when there is a change in weather and/or fire behavior and adjust your plan accordingly
- Maintain accountability with your supervision if moving between divisions and/or branches

DRIVING and TRAFFIC

Watch Out

- Animals
- Increased civilian traffic and their inattentiveness
- Distractions with radio traffic, cell phones, sterile cab

Mitigation

- Increase situational awareness while driving to and from your assignment.
- Use the DRIVING LCES (lights, chock block, emergency breaks, and seat belts)
- Observe posted speed limits

ENVIRONMENTAL

Watch Out

- Harvest time in the back country of Shasta/Trinity County
- Increased civilian traffic, driving concerns
- COVID has not gone away and has increased in certain parts of the State

Mitigation

- Increase situational awareness while on the line
- Remain vigilant, LCES regarding illegal activities, see something, say something through your chain of command
- If you feel as if you're getting sick, advise your supervision. DO NOT COME INTO CAMP

REMAIN FIRE FOCUSED AND COVID-19 AWARE

Tim Irwin

IMT 5 SAFETY OFFICER


INCIDENT SAFETY ANALYSIS 215a

MONUMENT CA-SHF-001187 - Saturday, August 21, 2021

8. Location	9. Hazard	6. Control or Abatement Action (Engineering, Administrative, PPE, Avoidance, Education, etc)
All Divisions	Extreme Fire Behavior	<ul style="list-style-type: none"> ~ Share weather observations with all personnel assigned to division. ~ Establish "Trigger Points" to withdraw. ~ Use "Risk Management" process prior to engaging in suppression actions, refer to page 1, IRPG.
All Divisions	Communications	<ul style="list-style-type: none"> ~ Maintain communication with aviation resources, and suppression organization. ~ Ensure all know frequency and protocol for contacting resources. ~ Utilize the ICS 205. ~ Utilize human repeaters when working in dead spots.
All Divisions	Fatigue & Over Exertion	<ul style="list-style-type: none"> ~ Drink 1 quart of water each hour during and after work. ~ Rotate crews out of smoky areas. ~ Set a reasonable work pace and allow adequate rest breaks while on the project. ~ Stagger work crews start time to limit fatigue. ~ Use buddy system to monitor personnel of heat related and fatigue issues. ~ Follow work / rest guidelines.
All Divisions	Hazard Trees	<ul style="list-style-type: none"> ~ Follow "Hazard Tree Safety" guidelines, IRPG page 22. ~ Post lookouts, or use a spotter in mop-up areas with personnel. ~ Don't park vehicles or take breaks in high concentrations of hazard trees. ~ Establish trigger points for disengagement during high wind events. ~ Remember that the hazard zone extends a minimum of 2 1/2 tree heights.
All Divisions	Uninformed on Strategy / Tactics / hazards	<ul style="list-style-type: none"> ~ Provide a detailed briefing for all personnel assigned to the incident. ~ Document briefings on unit log. ~ Use Risk Management Process in evaluating all assignments. ~ Explain leadership responsibilities and expectations from all personnel assigned to task. ~ Determine hazards, and mitigation protocol to limit exposure. ~ Develop and review 215a. ~ Discuss expected fire behavior, and plans for retreat. ~ Discuss weather, Escape Routes, Safety Zones. ~ Discuss communication plan including all tactical, aerial, and command frequencies. ~ Discuss Emergency Plan outlined in the ICS-206 Medical Plan.
All Divisions	Structure Protection & HAZMAT	<ul style="list-style-type: none"> ~ Review "Wildland Urban Interface" Watch outs, IRPG page 12. ~ Use "Structure Assessment" checklist, IRPG pages 12-16. ~ Follow "HAZMAT Incident Operations" on pages 34-36 in IRPG.
All Divisions	Indirect Fireline	<ul style="list-style-type: none"> ~ Post lookouts, identify escape routes and safety zones (IRPG pg. 6). ~ Review "Strategy/Indirect Attack" (IRPG pg. 87).
All Divisions	Driving & Traffic	<ul style="list-style-type: none"> ~ Practice "Defensive Driving" techniques traveling on all roads and city streets. ~ Use spotters when backing. ~ Honk horn to alert personnel when backing. ~ Keep clutter off dash and inside cab. ~ Follow Driving LCES (Lights, Chock blocks, Emergency brake, Seat belts). ~ Always use headlights. ~ Yield to pedestrians and bicycles. ~ Observe posted speed limits. ~ Use the 3 second rule for following distance when driving. ~ Use chock blocks, turn wheels into hill. ~ Avoid distractions (eating, cell phones, radio). ~ Ensure that windshields are kept clean of dust and bugs.


Ops Section Chief Jim Hudson

Safety Officer Tim Irwin

ASSIGNMENT LIST (ICS 204 WF)

CONTROLLED UNCLASSIFIED
INFORMATION//BASIC

1. Incident Name: Monument Fire South Zone		2. Operational Period: Date From: 08/21/21 Date To: 08/22/21 Time From: 0700 Time To: 0700				3. Branch 20		Division DD	
4. Operations Personnel:						Page 1 of 2		Delta-Delta	
Operations Section Chief: Andy Turner					Night Ops: Steven Ward				
Branch Director: Mark League / Robert Reynolds (T)					Branch Safety:				
Division/Group Supervisor: Clint Swensen					Air Attack:				
5. Resources Assigned:		** Resources Below in Bold are 12 Hour **							
Resource Identifier	ALS	LWD	Leader	Personnel	Request #	Hours	Reporting Location		
STA XSA 4804A			JEFF TAYLOR	18	E-10354	0700-0700	Sky Ranch Road		
STA						0700-0700	Sky Ranch Road		
STC SHU 9242C			TIM WHITEHURST	16	E-10183	0700-0700	Sky Ranch Road		
STC						0700-0700	Sky Ranch Road		
STC						0700-0700	Sky Ranch Road		
STG						0700-0700	Sky Ranch Road		
STG						0700-0700	Sky Ranch Road		
STG						0700-0700	Sky Ranch Road		
CRW LNU DELTA 3						0700-0700	Sky Ranch Road		
DOZ PVT Sunrise						0700-0700	Sky Ranch Road		
DOZ PVT Cottonwood						0700-0700	Sky Ranch Road		
DOZ PVT Packway						0700-0700	Sky Ranch Road		
DOZ PVT E-10096 Rocky LLC			DENNIS KIRBY	2	E-10096	0700-1900	Sky Ranch Road		
W/T PVT E-10129 Gassaway			JULIO LOPEZ	2	E-10129	0700-1900	Sky Ranch Road		
W/T PVT E-10132 Greer			IRA GREER	2	E-10132	0700-1900	Sky Ranch Road		
W/T PVT E-10131 Palmer			STANLEY MIRANDA	1	E-10131	0700-1900	Sky Ranch Road		
W/T PVT E-10274 Warnky			MARK WARNKY	1	E-10274	0700-1900	Sky Ranch Road		
W/T PVT E-10202 Tule River			KEVIN FRANCO	1	E-10202	0700-1900	Sky Ranch Road		
6. Work Assignments: Fall trees that will threaten control lines. Hold fire within the current control lines. Hold fire within current control lines. Mop up 100 feet around structures / Cut out islands that threaten structures. Mop up and patrol.									
7. Special Instructions:									
8. Communications									
Name	Ch	Function	Rx Freq	Rx Tone	Tx Freq	Tx Tone	Notes		
CDF C2	1	COMMAND	151.2650	103.5 (T8)	159.3300	151.4 (T14)			
VFIRE 22	3	TACTICAL	154.2650N	156.7 (T6)	154.2650N	156.7 (T6)			
A/G TAC	14	A/G TAC	168.1625N		168.1625N				
CALCORD	15	MEDICAL	156.0750N	156.7 (T6)	156.0750N	156.7 (T6)			
GUARD 19	16	AIRGUARD	168.6250N		168.6250N	110.9 (T1)			
9. Prepared by: Name:		K. O'Neil			RESL		Signature: 		
ICS 204		Date/Time: 8/20/2021 2200			Personnel Count: 43				

ASSIGNMENT LIST (ICS 204 WF)

CONTROLLED UNCLASSIFIED
INFORMATION//BASIC

1. Incident Name: <p style="text-align: center;">Monument Fire South Zone</p>	2. Operational Period: Date From: 08/21/21 Date To: 08/22/21 Time From: 0700 Time To: 0700	3. Branch Division <p style="text-align: center;">20 HH</p> <p style="text-align: right;">Page 1 of 2 Hotel-Hotel</p>
--	---	--

4. Operations Personnel:	
Operations Section Chief: Andy Turner	Night Ops: Steven Ward
Branch Director: Mark League / Robert Reynolds (T)	Branch Safety:
Division/Group Supervisor: Darrell Johnson (T)	Air Attack:

5. Resources Assigned:		** Resources Below in Bold are 12 Hour **					
Resource Identifier	ALS	LWD	Leader	Personnel	Request #	Hours	Reporting Location
STCAEU 9271C			NICK PIMLOTT	18	E-10166	0700-0700	DC Fire Station
STC						0700-0700	DC Fire Station
STC						0700-0700	DC Fire Station
STC						0700-0700	DC Fire Station
STF						0700-0700	DC Fire Station
STF XAL 2020 E-10224						0700-0700	DC Fire Station
T/F XLF 1341			JEFF OHS	17	E-10355	0700-0700	DC Fire Station
STG SHU 9240G CNA			MASON CHENOWITH	38	C-10006	0700-0700	DC Fire Station
STG LNU 9147G						0700-0700	DC Fire Station
STG						0700-0700	DC Fire Station
STG						0700-0700	DC Fire Station
STG						0700-0700	DC Fire Station
STL DOZ 9360L			MIKE GRISEDALE	6	E-10200	0700-1900	DC Fire Station
DOZ NEU 2440			AARON FLOURNOY	4	E-10204	0700-0700	DC Fire Station
DOZ PVT E-10093 SGS			ERIC HEFTE	1	E-10093	0700-1900	DC Fire Station
DOZ PVT E-10095 MN MILLER			LELLO MARTINEZ	2	E-10095	0700-0700	DC Fire Station
DOZ PVT E-10105 Phelan			JAROD WELLS	1	E-10105	0700-1900	DC Fire Station
DOZ PVT E-10108 Sage			CARMEN, KAE LUM	4	E-10108	0700-0700	DC Fire Station

6. Work Assignments:
 Construct direct control line where possible.
 Insert hose lay to support firing operations.
 Construct safety islands.
 Prepare structure defense plan.
 Prepare structures for defensive actions.

7. Special Instructions:

8. Communications							
Name	Ch	Function	Rx Freq	Rx Tone	Tx Freq	Tx Tone	Notes
CDF C2	1	COMMAND	151.2650	103.5 (T8)	159.3300	151.4 (T14)	
VFIRE 23	4	TACTICAL	154.2950N	156.7 (T6)	154.2950N	156.7 (T6)	
A/G TAC	14	A/G TAC	168.1625N		168.1625N		
CALCORD	15	MEDICAL	156.0750N	156.7 (T6)	156.0750N	156.7 (T6)	
GUARD 19	16	AIRGUARD	168.6250N		168.6250N	110.9 (T1)	

9. Prepared by: Name: K. O'Neil	RESL
Signature:	
ICS 204	Date/Time: 8/20/2021 2200 Personnel Count: 91

ASSIGNMENT LIST (ICS 204 WF)

CONTROLLED UNCLASSIFIED
INFORMATION//BASIC

1. Incident Name: Monument Fire South Zone	2. Operational Period: Date From: 08/21/21 Date To: 08/22/21 Time From: 0700 Time To: 0700	3. Branch Division 20 HH
4. Operations Personnel:		Page 2 of 2 Hotel-Hotel

Operations Section Chief: Andy Turner	Night Ops: Steven Ward
Branch Director: Mark League / Robert Reynolds (T)	Branch Safety:
Division/Group Supervisor: Darrell Johson (T)	Air Attack:

5. Resources Assigned:	** Resources Below in Bold are 12 Hour **							
Resource Identifier	ALS	LWD	Leader	Personnel	Request #	Hours	Reporting Location	
DOZ PVT E-10109 Pearson			JIMMY LUST	2	E-10109	0700-0700	DC Fire Station	
DOZ PVT E-10110 LEWIS			TYLER LEWIS	2	E-10110	0700-0700	DC Fire Station	
DOZ PVT E-10112 DAVIS WORKS			LELAND DAVIS	1	E-10112	0700-1900	DC Fire Station	
DOZ PVT E-10113 Goltermann			CASEY GOLTERMANN	3	E-10113	0700-0700	DC Fire Station	
W/T PVT Barton						0700-0700	DC Fire Station	
W/T PVT E-10007 ROGERS			DAN BRADY	1	E-10007	0700-1900	DC Fire Station	
W/T PVT E-10010 AMERICAN			VINCENT REALI	1	E-10010	0700-1900	DC Fire Station	
W/T PVT E-10115 Griswold					E-10115	0700-0700	DC Fire Station	
W/T PVT E-10119 CLASS 1			DARRIN ENOCH	2	E-10119	0700-0700	DC Fire Station	
W/T PVT E-10122 FIRE WATER			DANA CLEER	1	E-10122	0700-1900	DC Fire Station	
W/T PVT E-10126 BURTON			LARRY BURTON	1	E-10126	1900-0700	DC Fire Station	
W/T PVT E-10133 Pankey			CHAD PANKEY	2	E-10133	0700-0700	DC Fire Station	
MAST PVT E-10159 Oroville			DANIEL KELLY	1	E-10159	0700-1900	DC Fire Station	
MAST						0700-1900	DC Fire Station	
FALM PVT Bundy				1		0700-1900	DC Fire Station	
FALM PVT DUROCHER			Andrew Durocher	1	O-10137	0700-1900	DC Fire Station	
FALM PVT BUNDYS			Matt Bundy	1	O-10139	0700-1900	DC Fire Station	

6. Work Assignments:
 Construct direct control line where possible.
 Insert hose lay to support firing operations.
 Construct safety islands.
 Prepare structure defense plan.
 Prepare structures for defensive actions.

7. Special Instructions:

8. Communications

Name	Ch	Function	Rx Freq	Rx Tone	Tx Freq	Tx Tone	Notes
CDF C2	1	COMMAND	151.2650	103.5 (T8)	159.3300	151.4 (T14)	
VFIRE 23	4	TACTICAL	154.2950N	156.7 (T6)	154.2950N	156.7 (T6)	
A/G TAC	14	A/G TAC	168.1625N		168.1625N		
CALCORD	15	MEDICAL	156.0750N	156.7 (T6)	156.0750N	156.7 (T6)	
GUARD 19	16	AIRGUARD	168.6250N		168.6250N	110.9 (T1)	

9. Prepared by: Name: K. O'Neil RESL Signature:

ICS 204 Date/Time: 8/20/2021 2200 Personnel Count: 20

ASSIGNMENT LIST (ICS 204 WF)

CONTROLLED UNCLASSIFIED
INFORMATION//BASIC

1. Incident Name: <p style="text-align: center;">Monument Fire South Zone</p>	2. Operational Period: Date From: 08/21/21 Date To: 08/22/21 Time From: 0700 Time To: 0700	3. Branch Division <p style="text-align: center;">30 NN</p>
--	---	---

4. Operations Personnel:		Page 1 of 2 November-November
Operations Section Chief: Andy Turner	Night Ops: Steven Ward	
Branch Director: Rik Valles / Jeff Loveless (T)	Branch Safety:	
Division/Group Supervisor: John Capen	Air Attack:	

5. Resources Assigned:		** Resources Below in Bold are 12 Hour **					
Resource Identifier	ALS	LWD	Leader	Personnel	Request #	Hours	Reporting Location
STC HUU 9121C					E-10180	0700-0700	DP-39
STC						0700-0700	DP-39
STC						0700-0700	DP-39
STC						0700-0700	DP-39
STC						0700-0700	DP-39
STC						0700-0700	DP-39
T/F 3286					E-10197	0700-0700	DP-39
STG BDU 9351G			JOSEPH HATCH	32	C-10004	0700-0700	DP-39
STG						0700-0700	DP-39
STG						0700-0700	DP-39
STG						0700-0700	DP-39
STG						0700-0700	DP-39
STG						0700-0700	DP-39
DOZ PVT E-10091 NORTH			MIKE SALTERS	4	E-10091	0700-0700	DP-39
DOZ PVT E-10094 MARSH			DAN MARSH	4	E-10094	0700-0700	DP-39
DOZ PVT E-10101 MORRIS			MATTHEW CRIPPEN	1	E-10101	0700-0700	DP-39
DOZ PVT E-10102 CHUCK FRY			CHUCK FRY	2	E-10102	0700-0700	DP-39
DOZ PVT E-10103 MEEKER			JONATHAN MEEKER	2	E-10103	0700-0700	DP-39

6. Work Assignments:
 Construct direct control lines where possible.
 Prepare indirect control line for firing operation.
 Insert hoselay to support firing operation

7. Special Instructions:

8. Communications							
Name	Ch	Function	Rx Freq	Rx Tone	Tx Freq	Tx Tone	Notes
CDF C2	1	COMMAND	151.2650	103.5 (T8)	159.3300	151.4 (T14)	
VFIRE 24	5	TACTICAL	154.2725N	156.7 (T6)	154.2725N	156.7 (T6)	
A/G TAC	14	A/G TAC	168.1625N		168.1625N		
CALCORD	15	MEDICAL	156.0750N	156.7 (T6)	156.0750N	156.7 (T6)	
GUARD 19	16	AIRGUARD	168.6250N		168.6250N	110.9 (T1)	

9. Prepared by: Name: K. O'Neil RESL Signature:

ICS 204 Date/Time: 8/20/2021 2200 Personnel Count: 45

ASSIGNMENT LIST (ICS 204 WF)

CONTROLLED UNCLASSIFIED
INFORMATION/BASIC

1. Incident Name: <p style="text-align: center;">Monument Fire South Zone</p>	2. Operational Period: Date From: 08/21/21 Date To: 08/22/21 Time From: 0700 Time To: 0700	3. Branch Division <p style="text-align: center;">30 RR</p>
--	---	---

4. Operations Personnel: Page 2 of 2 Romeo-Romeo

Operations Section Chief: Andy Turner	Night Ops: Steven Ward
Branch Director: Rik Valles / Jeff Loveless (T)	Branch Safety:
Division/Group Supervisor: Travis Pederson	Air Attack:

5. Resources Assigned:	** Resources Below in Bold are 12 Hour **							
Resource Identifier	ALS	LWD	Leader	Personnel	Request #	Hours	Reporting Location	
DOZ PVT E-10098 EJ PIOLT NS			EDWARD PONTE	2	E-10098	0700-0700	Dp-34	
DOZ PVT E-10106 K5 Ranch			JAMES KLAUER	2	E-10106	0700-0700	Dp-34	
DOZ PVT E-10107 K5 Ranch			MITCH GILS	2	E-10107	0700-0700	Dp-34	
DOZ PVT Schrader						0700-0700	Dp-34	
W/T PVT Cut Above						0700-0700	Dp-34	
W/T PVT E-10006 BURGESS &			DAVID BURGESS	1	E-10006	0700-1900	Dp-34	
W/T PVT E-10011 HARRIS EMER			JOHN ZAUBIRER	1	E-10011	0700-1900	Dp-34	
W/T PVT E-10114 TRAHAN			ROBERT LATHAM	1	E-10114	0700-1900	Dp-34	
W/T PVT E-10118 DUNLAP			DAVID POLE	1	E-10118	0700-1900	Dp-34	
W/T PVT E-10120 CLASS 1			CRAIG TARELLO	1	E-10120	1900-0700	Dp-34	
W/T PVT E-10128 ON SITE			RICK WALTON	1	E-10128	0700-1900	Dp-34	
W/T PVT E-10130 H2O			GARRETT MCINNIS	2	E-10130	0700-1900	Dp-34	
W/T PVT E-10281 (24hr)								
W/T PVT E-10123 (12)								

6. Work Assignments:
 Construct direct control lines where possible.
 Construct contingency line from Carr Creek to Sims Gap.
 Prepare indirect control line for firing operation.
 Insert hoselay to support firing operation

7. Special Instructions:

8. Communications

Name	Ch	Function	Rx Freq	Rx Tone	Tx Freq	Tx Tone	Notes
CDF C2	1	COMMAND	151.2650	103.5 (T8)	159.3300	151.4 (T14)	
CDF T26	6	TACTICAL	159.2925N	192.8 (T16)	159.2925N	192.8 (T16)	
A/G TAC	14	A/G TAC	168.1625N		168.1625N		
CALCORD	15	MEDICAL	156.0750N	156.7 (T6)	156.0750N	156.7 (T6)	
GUARD 19	16	AIRGUARD	168.6250N		168.6250N	110.9 (T1)	

9. Prepared by: Name: K. O'Neil RESL Signature:

ICS 204 Date/Time: 8/20/2021 2200 Personnel Count: 14

Division/Group Assignment List (ICS 204 WF)
Controlled Unclassified Information//Basic

1. Incident Name:		3.				
MONUMENT NORTH		Branch:		Division/Group		
2. Operational Period: 24 HR		10		U		
Date/Time From: 08/21/2021 0700 SAT	Date/Time To: 08/22/2021 0700 SUN					
4. Operations Personnel						
BRANCH DIRECTOR	CLINTON NORTHWAY (8/30)	FIELD OPERATIONS		JON GLOVER (8/30)		
DIVISION/GROUP SUPERVISOR	JAIME MAYOR (8/30) JACOB BAILEY (T) (8/30)	PLANNING OPERATIONS		KAREN SCHOLL (8/30) RANDY FOLAND (T) (8/30)		
5. Resources Assigned this Period						
Strike Team / Task Force / Resource Designator	LWD	Leader	Number Persons	Drop Off PT./Time	Pick Up PT./Time	
O-418.112 TFLD	08/29	ANDRES OROZCO	1	WEAVERVILLE/0700	WEAVERVILLE/1900	
O-603 TFLD	09/02	BRENTWOOD REID	1	WEAVERVILLE/0700	WEAVERVILLE/1900	
O-585 TFLD (T)	09/02	CODEN COPPLE	1	WEAVERVILLE/0700	WEAVERVILLE/1900	
O-413 HEQB	08/28	SHAWN DEASON	1	WEAVERVILLE/0700	WEAVERVILLE/1900	
C-16 HC1 SMITH RIVER IHC	08/21	DOUGLAS DENLINGER	21	WEAVERVILLE/0700	WEAVERVILLE/1900	
C-21 HC2IA RED HAWK	08/24	DRAKE AROS	19	WEAVERVILLE/0700	WEAVERVILLE/1900	
O-84 FMOD VOLCANO CREEK	08/25	JEFF TURPIN	1	WEAVERVILLE/0700	WEAVERVILLE/1900	
O-86 FMOD REDWOOD EMPIRE	08/25	DICK LOERZEL	2	WEAVERVILLE/0700	WEAVERVILLE/1900	
E-381 ENG3 JUNCTION CITY 2533	08/29	JAMES DASON	3	WEAVERVILLE/0700	WEAVERVILLE/1900	
E-385 SKG2 LET-ER-BUCK	08/25	DARREN WARD	2	WEAVERVILLE/0700	WEAVERVILLE/1900	
E-44 ENG3 JUNCTION CITY 2531	08/29	JUSTIN KERWICK	3	WEAVERVILLE/0700	WEAVERVILLE/1900	
E-475 DOZ3 LONESTAR ENTERPRISES	09/02	MARTIN BRAUN	2	WEAVERVILLE/0700	WEAVERVILLE/1900	
E-24 WTS2 FORTNER EXCAVATION	08/28	KEN ELLIOTT	1	WEAVERVILLE/0700	WEAVERVILLE/1900	
E-80 WTT1 ROCK CREEK (24 HR)	09/02	GARY SABIM	2	WEAVERVILLE/0700	WEAVERVILLE/1900	
E-217 GRD LET-ER-BUCK	09/01	STEVE LASSEN	2	WEAVERVILLE/0700	WEAVERVILLE/1900	
S-21 EQD PUMPZILLA 2 TRINITY DAY (DS)	08/22	SERGIO BEPANCOURT	2	WEAVERVILLE/0700	WEAVERVILLE/1900	
O-102 REAF	08/25	TRISTAN JAMIESON	1	WEAVERVILLE/0700	WEAVERVILLE/1900	
O-435 ARCH	08/26	JOSEPH STOKES	1	WEAVERVILLE/0700	WEAVERVILLE/1900	
8. Division/Group Communication Summary						
Function	Channel	RX Frequency N/W	RX Tone/NAC	TX Frequency N/W	TX Tone/NAC	Mode
COMMAND	1	173.8125 N	107.2	168.4750 N	107.2	M
TACTICAL	7	168.6000 N	107.2	168.6000 N	107.2	
AIR TO GROUND	13	171.0375 N		171.0375 N		
TACTICAL	CALCORD - CH 15	156.0750 N	156.7	156.0750 N	156.7	
AIR GUARD	16	168.6250 N		168.6250 N	110.9	
9. Prepared By (Resource Unit Leader)		Approved By (Planning Section Chief)		Date	Time	
GINA TREESH, RESL		PETER BUTTERI, PSC1		08/20/2021	2000	

Division/Group Assignment List (ICS 204 WF)
Controlled Unclassified Information/Basic

1. Incident Name:		3.				
MONUMENT NORTH		Branch:		Division/Group		
2. Operational Period: 24 HR		10		U		
Date/Time From:	Date/Time To:					
08/21/2021 0700 SAT	08/22/2021 0700 SUN					
4. Operations Personnel						
BRANCH DIRECTOR		CLINTON NORTHWAY (8/30)		FIELD OPERATIONS		JON GLOVER (8/30)
DIVISION/GROUP SUPERVISOR		JAIME MAYOR (8/30) JACOB BAILEY (T) (8/30)		PLANNING OPERATIONS		KAREN SCHOLL (8/30) RANDY FOLAND (T) (8/30)
5. Resources Assigned this Period						
Strike Team / Task Force / Resource Designator	LWD	Leader	Number Persons	Drop Off PT./Time	Pick Up PT./Time	
O-453 REAF	08/26	KATIE BARTZOKIS	1	WEAVERVILLE/0700	WEAVERVILLE/1900	
O-57 REAF	09/01	ERIK RADEMACHER	1	WEAVERVILLE/0700	WEAVERVILLE/1900	
O-469 SOFR	08/28	DAN HARKER	1	WEAVERVILLE/0700	WEAVERVILLE/1900	
O-92 RES REMS1	08/29	HERRERA/GEORGE/DAHL/S AWYER	4	WEAVERVILLE/0700	WEAVERVILLE/1900	
6. Control Operations/Work Assignments:						
<p>TASK: Provide structure defense north along Canyon Creek Rd and along the East Fork of the North Fork of the Trinity River; Keep fire west of East Fork Rd to Hobo Gulch Rd. Scout handline from Canyon Creek east to the indirect dozer lines along ridges around Helena to keep the fire from spreading into Canyon Creek and Junction City. Continue to scout potential contingency lines to keep fire west of Weaverville. Support CAL FIRE DIV DD with any needs along Hwy 299 corridor and Sky Ranch Rd.</p> <p>PURPOSE: Minimize fire spread east of East Fork Rd. and Hobo Gulch Rd.</p> <p>END STATE: Reduce threat of fire to structures and critical infrastructures.</p>						
7. Special Instructions:						
<ul style="list-style-type: none"> Resources with (DS) after name work 24 hours, double shifts Store equipment at Drop Points. Secure all equipment to prevent theft. GPS all pump locations and turn in to Division. Backhaul all trash to appropriate disposal site. Document any area that may have hazmat or unknown chemicals. <p>Safety Cowie - All Branches</p>						
8. Division/Group Communication Summary						
Function	Channel	RX Frequency N/W	RX Tone/NAC	TX Frequency N/W	TX Tone/NAC	Mode
COMMAND	1	173.8125 N	107.2	168.4750 N	107.2	M
TACTICAL	7	168.6000 N	107.2	168.6000 N	107.2	
AIR TO GROUND	13	171.0375 N		171.0375 N		
TACTICAL	CALCORD - CH 15	156.0750 N	156.7	156.0750 N	156.7	
AIR GUARD	16	168.6250 N		168.6250 N	110.9	
9. Prepared By (Resource Unit Leader)		Approved By (Planning Section Chief)		Date	Time	
GINA TREESH, RESL		PETER BUTTERI, PSC1		08/20/2021	2000	

Division/Group Assignment List (ICS 204 WF)
Controlled Unclassified Information//Basic

1. Incident Name:			3.			
MONUMENT NORTH			Branch:		Division/Group	
2. Operational Period: 24 HR			10		U	
Date/Time From: 08/21/2021 0700 SAT	Date/Time To: 08/22/2021 0700 SUN					
4. Operations Personnel						
BRANCH DIRECTOR		CLINTON NORTHWAY (8/30)		FIELD OPERATIONS		JON GLOVER (8/30)
DIVISION/GROUP SUPERVISOR		JAIME MAYOR (8/30) JACOB BAILEY (T) (8/30)		PLANNING OPERATIONS		KAREN SCHOLL (8/30) RANDY FOLAND (T) (8/30)
7. Special Instructions:						
<p>MEDICAL RESPONSE: REMS 1 staged at Big Bar Ambulance 4 (Day) at Willow Creek</p> <p>On this incident CALCORD is to be used as a local medical tactical channel if needed to communicate with non-incident resources. The command channel is the primary channel for all medical emergencies. CALCORD also may be used for A/G communications with non-incident aircraft. Resources assisting in South Zone division should continue to use regularly assigned tactical channels.</p>						
8. Division/Group Communication Summary						
Function	Channel	RX Frequency N/W	RX Tone/NAC	TX Frequency N/W	TX Tone/NAC	Mode
COMMAND	1	173.8125 N	107.2	168.4750 N	107.2	M
TACTICAL	7	168.6000 N	107.2	168.6000 N	107.2	
AIR TO GROUND	13	171.0375 N		171.0375 N		
TACTICAL	CALCORD - CH 15	156.0750 N	156.7	156.0750 N	156.7	
AIR GUARD	16	168.6250 N		168.6250 N	110.9	
9. Prepared By (Resource Unit Leader)			Approved By (Planning Section Chief)		Date	Time
GINA TREESH, RESL			PETER BUTTERI, PSC1		08/20/2021	2000

Division/Group Assignment List (ICS 204 WF)
Controlled Unclassified Information//Basic

1. Incident Name:			3.			
MONUMENT NORTH			Branch:		Division/Group	
2. Operational Period: 24 HR			40		Z	
Date/Time From: 08/21/2021 0700 SAT	Date/Time To: 08/22/2021 0700 SUN					
4. Operations Personnel						
BRANCH DIRECTOR		JAKE LIVINGSTON (8/30) CHRIS WENNOGLE (T) (8/30)		FIELD OPERATIONS		JON GLOVER (8/30)
DIVISION/GROUP SUPERVISOR		KRIS DUDLEY (8/30) JUSTEN JOHANSEN (T) (8/30)		PLANNING OPERATIONS		KAREN SCHOLL (8/30) RANDY FOLAND (T) (8/30)
5. Resources Assigned this Period						
Strike Team / Task Force / Resource Designator	LWD	Leader	Number Persons	Drop Off PT./Time	Pick Up PT./Time	
O-407 TFLD	08/26	JOEL BRANDT	1	WEAVERVILLE/0700	WEAVERVILLE/1900	
O-269 TFLD (T)	08/23	CLYDE BURRIS	1	WEAVERVILLE/0700	WEAVERVILLE/1900	
O-376 HEQB	08/26	RYAN WINCHESTER	1	WEAVERVILLE/0700	WEAVERVILLE/1900	
O-377 HEQB	08/25	CHRISTOPHER BEERY	1	WEAVERVILLE/0700	WEAVERVILLE/1900	
O-378 HEQB (T)	08/25	RYAN LONG	1	WEAVERVILLE/0700	WEAVERVILLE/1900	
C-50 HC1 TEXAS CANYON	08/27	DANNY BREUKLANDER	20	WEAVERVILLE/0700	WEAVERVILLE/1900	
O-156 FMOD UNDERDOG TIMBER	08/23	EUGENE CASTRO	2	WEAVERVILLE/0700	WEAVERVILLE/1900	
E-407 ENG3 LPF 343	08/27	NICHOLIS RILEY	5	WEAVERVILLE/0700	WEAVERVILLE/1900	
E-408 ENG3 LPF 335	08/27	JUSTIN MAHAFFEY	5	WEAVERVILLE/0700	WEAVERVILLE/1900	
E-415 ENG3 AZ-KNF 32	08/27	JACCIE MAJORS	6	WEAVERVILLE/0700	WEAVERVILLE/1900	
E-50 SKG1 SOFT TRACK ATTACK	08/31	JEREMY NELSON	1	WEAVERVILLE/0700	WEAVERVILLE/1900	
E-51 SKG1 SOFT TRACK ATTACK	09/04	JESSE STARK	1	WEAVERVILLE/0700	WEAVERVILLE/1900	
E-72 WTS1 NORTHSTATE	08/25	AARON HARVEY	1	WEAVERVILLE/0700	WEAVERVILLE/1900	
E-427 WTT2 SHF 16	08/28	BRENDON LUKAS	1	WEAVERVILLE/0700	WEAVERVILLE/1900	
E-21 WTS2 CATTLE LACK RANCH (DS)	09/03	DOUG KAUFNER	2	WEAVERVILLE/0700	WEAVERVILLE/1900	
E-23 WTS2 FORTNER EXCAVATION	08/30	BOB FORTNER	1	WEAVERVILLE/0700	WEAVERVILLE/1900	
E-436 DOZ2 SPRATT	08/26	ERIC SPRATT	2	WEAVERVILLE/0700	WEAVERVILLE/1900	
E-168 DOZ3 BRAD INGRAM CONST	08/27	MIKE UNDERHILL	2	WEAVERVILLE/0700	WEAVERVILLE/1900	
E-31 MAST KIT CONTRACTING	08/31	IKE TOMLINSON	2	WEAVERVILLE/0700	WEAVERVILLE/1900	
6. Division/Group Communication Summary						
Function	Channel	RX Frequency N/W	RX Tone/NAC	TX Frequency N/W	TX Tone/NAC	Mode
COMMAND	2	171.5375 N	107.2	164.8625 N	107.2	
TACTICAL	10	168.2500 N	107.2	168.2500 N	107.2	
AIR TO GROUND	13	171.0375 N		171.0375 N		
TACTICAL	CALCORD - CH 15	156.0750 N	156.7	156.0750 N	156.7	
AIR GUARD	16	168.6250 N		168.6250 N	110.9	
9. Prepared By (Resource Unit Leader)		Approved By (Planning Section Chief)		Date	Time	
GINA TREESH, RESL		PETER BUTTERI, PSC1		08/20/2021	2000	

Division/Group Assignment List (ICS 204 WF)
Controlled Unclassified Information//Basic

1. Incident Name:			3.			
MONUMENT NORTH			Branch:		Division/Group	
2. Operational Period: 24 HR			40		Z	
Date/Time From: 08/21/2021 0700 SAT		Date/Time To: 08/22/2021 0700 SUN				
4. Operations Personnel						
BRANCH DIRECTOR		JAKE LIVINGSTON (8/30) CHRIS WENNOGLE (T) (8/30)		FIELD OPERATIONS JON GLOVER (8/30)		
DIVISION/GROUP SUPERVISOR		KRIS DUDLEY (8/30) JUSTEN JOHANSEN (T) (8/30)		PLANNING OPERATIONS KAREN SCHOLL (8/30) RANDY FOLAND (T) (8/30)		
5. Resources Assigned this Period						
Strike Team / Task Force / Resource Designator		LWD	Leader	Number Persons	Drop Off PT./Time	Pick Up PT./Time
E-32 MAST EVANS RIGHT OF		08/31	TEO GONZALES	1	WEAVERVILLE/0700	WEAVERVILLE/1900
E-33 MAST EVANS RIGHT OF		09/01	MIKE EVANS	1	WEAVERVILLE/0700	WEAVERVILLE/1900
E-34 MAST EVANS RIGHT OF		08/24	CHUCK LAYTON	4	WEAVERVILLE/0700	WEAVERVILLE/1900
O-346 REAF		08/22	JOSHUA RIVERA	1	WEAVERVILLE/0700	WEAVERVILLE/1900
O-193 ARCH		09/04	BRET GUISTO	1	WEAVERVILLE/0700	WEAVERVILLE/1900
O-325 REAF		08/23	MOLLY BREITMUN	1	WEAVERVILLE/0700	WEAVERVILLE/1900
O-418.64 SOFR		08/31	RYAN KEOGH	1	WEAVERVILLE/0700	WEAVERVILLE/1900
O-517 MED TEAM 1		08/31	MACARTHUR / JOHNSON	2	WEAVERVILLE/0700	WEAVERVILLE/1900
6. Control Operations/Work Assignments:						
TASK: Hold existing containment lines from the A/Z break to DP 30. Construct indirect line from DP 30 west along Pattison Ridge. Coordinate with Contingency Group.						
PURPOSE: Minimize fire spread to the South and West while reducing impact to the infrastructure and other values at risk.						
END STATE: Keep fire spread South and East of Pattison Ridge.						
7. Special Instructions:						
<ul style="list-style-type: none"> Resources with (DS) after name work 24 hours, double shifts Contact Kent Collard Bar 717 for information concerning previous dozer lines north of his property. Store equipment at Drop Points. Secure all equipment to prevent theft. GPS all pump locations and turn into Division. 						
8. Division/Group Communication Summary						
Function	Channel	RX Frequency N/W	RX Tone/NAC	TX Frequency N/W	TX Tone/NAC	Mode
COMMAND	2	171.5375 N	107.2	164.8625 N	107.2	
TACTICAL	10	168.2500 N	107.2	168.2500 N	107.2	
AIR TO GROUND	13	171.0375 N		171.0375 N		
TACTICAL	CALCORD - CH 15	156.0750 N	156.7	156.0750 N	156.7	
AIR GUARD	16	168.6250 N		168.6250 N	110.9	
9. Prepared By (Resource Unit Leader)			Approved By (Planning Section Chief)		Date	Time
GINA TREESH, RESL			PETER BUTTERI, PSC1		08/20/2021	2000

Division/Group Assignment List (ICS 204 WF)
Controlled Unclassified Information//Basic

1. Incident Name:		3.				
MONUMENT NORTH		Branch:	Division/Group			
2. Operational Period: 24 HR		40	Z			
Date/Time From: 08/21/2021 0700 SAT	Date/Time To: 08/22/2021 0700 SUN					
4. Operations Personnel						
BRANCH DIRECTOR	JAKE LIVINGSTON (8/30) CHRIS WENNOGLE (T) (8/30)	FIELD OPERATIONS	JON GLOVER (8/30)			
DIVISION/GROUP SUPERVISOR	KRIS DUDLEY (8/30) JUSTEN JOHANSEN (T) (8/30)	PLANNING OPERATIONS	KAREN SCHOLL (8/30) RANDY FOLAND (T) (8/30)			
7. Special Instructions:						
<ul style="list-style-type: none"> Backhaul all trash to appropriate disposal site. Document any area that may have hazmat of unknown chemicals. <p>Safety Keogh - Branch 40 Safety Cowie - All Branches</p> <p>MEDICAL RESPONSE: Ambulance 4 (Day) at Willow Creek</p> <p>On this incident CALCORD is to be used as a local medical tactical channel if needed to communicate with non-incident resources. The command channel is the primary channel for all medical emergencies. CALCORD also may be used for A/G communications with non-incident aircraft. Resources assisting in South Zone division should continue to use regularly assigned tactical channels.</p>						
8. Division/Group Communication Summary						
Function	Channel	RX Frequency N/W	RX Tone/NAC	TX Frequency N/W	TX Tone/NAC	Mode
COMMAND	2	171.5375 N	107.2	164.8625 N	107.2	
TACTICAL	10	168.2500 N	107.2	168.2500 N	107.2	
AIR TO GROUND	13	171.0375 N		171.0375 N		
TACTICAL	CALCORD - CH 15	156.0750 N	156.7	156.0750 N	156.7	
AIR GUARD	16	168.6250 N		168.6250 N	110.9	
9. Prepared By (Resource Unit Leader)		Approved By (Planning Section Chief)		Date	Time	
GINA TREESH, RESL		PETER BUTTERI, PSC1		08/20/2021	2000	

AIR OPERATIONS SUMMARY ICS-220

Incident Name and Incident Number NORTH AND SOUTH ZONES/Monument SHF 001187	Sunrise 628	Startup 658	Cutoff 1938	Sunset 2008
General Remarks, Safety Notes, Hazards, Air Operations Special Equipment, etc. TRACK ALL DIPSITE LOCATIONS / NUMBER OF DIPS / GALLONS TAKEN. TRACK ALL DROP LOCATIONS / NUMBER OF DROPS / GALLONS DROPPED ALL GPS DATA TO BE COLLECTED IN DEGREES, MINUTES, DECIMAL MINUTES, FORMAT. AVOID Aerial Application of Retardant / Foam / Agent within 300' of Waterways, Bodies of Water, etc. If Retardant / Foam / Agent is Dropped Within These Areas Immediately Notify the AOB and Provide the Following Information: Lat / Long, Estimated Number of Gallons and a Map Detailing The Area.				

Time Prepared 1800	Date Prepared Friday, August 20, 2021	Prepared By Niko Matteoli
Shutdown 2030	Operational Period - Date Saturday, August 21, 2021	Operational Period - Time 0700-0700
Willow Creek 40° 56.87 122° 55.05 Sky Ranch	TFR Information Request # A-205 Radius: Polygon Altitude: 11500' Centerpoint: 10550 NOTAMS: 126.2750 Frequency http://tfr.faa.gov/tfr2/list.html	Rescue Ship Information Name Phone Make/Model Location Request Procedure for These Aircraft: Through Incident Communications See Medical Plan For Additional Info

SOUTH-(SOUTH COMMUNICATIONS)			
Frequencies	RX	Tone	TX
AIR TACTICS	169.7250		169.7250
AIR / AIR TFR	126.2750		126.2750
SOUTH COMMAND CDF C2	151.2650	103.5 (8)	151.4 (14)
SOUTH ROTOR VICTOR	128.7750		128.7750
SOUTH ROTOR BRIEFING	134.1750		134.1750
A/G - Command	171.8625		171.8625
SOUTH AVG - Tactical	168.1625		168.1625
TOLC (Sky Ranch)	167.9500	151.4 (14)	167.9500
DECK (Sky Ranch)	163.1000		163.1000
CALCORD - MEDICAL	156.0750	156.7 (6)	156.0750
AIRGUARD - Emergency Only	168.6250	110.9 (1)	168.6250

NORTH ZONE-(NORTH COMMUNICATIONS)			
Frequencies	RX	Tone	TX
AIR TACTICS	169.7250		169.7250
AIR / AIR TFR	126.2750		126.2750
NORTH COMMAND	173.8125	107.2 (10)	168.4750
NORTH ROTOR VICTOR	123.7750		123.7750
A/G - Command	171.8625		171.8625
NORTH AVG - Tactical	171.0375		171.0375
DECK (Willow Creek)	168.3500		168.3500
CALCORD - MEDICAL	156.0750	156.7 (6)	156.0750
AIRGUARD - Emergency Only	168.6250	110.9 (1)	168.6250

South Zone Helibase					
FAA #	Type	Make/Model	Helibase	Avail	Remarks
1CK	I	S61	Sky Ranch	800	A-10015
5TH	I	KMAX	Sky Ranch	800	A-10016
8AC	I	S64F	Sky Ranch	800	A-10017
520	II	B-205	Sky Ranch	800	A-10009
3HT	II	B-205	Sky Ranch	800	A-10008
503	III	B-407	Sky Ranch	800	A-10014
			Sky Ranch	800	A-10013

North Zone Helibase					
FAA #	Type	Make/Model	Helibase	Avail	Remarks
1CK	I	S61	Willow	800	A-11
5TH	I	KMAX	Willow	800	A-10
8AC	I	S64F	Willow	800	A-34
520	II	B-205	Willow	800	A-68
3HT	II	B-205	Willow	800	A-97
503	III	B-407	Willow	800	A-152
UR31	UAS		Willow	800	A-144

South Zone			
Position	Name	Phone	Trainee
AOBD	Niko Matteoli	(704) 488-2460	
AOBD (D)	Tim Shiffer	(530) 448-2418	
ASGS			
HEBM	David Lindsay	(707) 696-6212	
ATGS			
HLCO	Rudy Ynigues	(530) 515-4440	
HLCO	Tim Shiffer	(530) 448-2418	

North Zone			
Position	Name	Phone	Trainee
AOBD	Mike Maguire	(828) 775-1871	
ASGS	Greg Scully	(907) 240-4660	
HEBM	Ira Graves	(707) 327-7554	
ATGS	Gordon Amundson	(907) 712-4789	
HLCO	Casey Jones	(559) 696-3878	
HLCO			

Niko Matteoli


**INCIDENT RADIO COMMUNICATIONS
PLAN ICS 205**

Incident Name		Date/Time Prepared		Operational Period Date/Time					
Monument North Fire		8/20/21 @ 1800		Day-Night 8/21/21 0600 - 8/22/21 0600					
4. BASIC RADIO CHANNEL UTILIZATION									
Ch #	Channel Name	Assignment	RX Frequency Narrowband (N) Wideband (W)	RX Tone/NAC	TX Frequency Narrowband (N) Wideband (W)	TX Tone/NAC	Mode Digital (D) Analog (A) Mixed (M)	Remarks	
1	CMD 1	ALL DIVISIONS	173.8125	107.2	168.4750	107.2	A	CMD Located on Weaver Bally	
2	CMD 2	ALL DIVISIONS	171.5375	107.2	164.8625	107.2	A	CMD located On Hayfork Bally	
3	CMD 3	ALL DIVISIONS	171.0875	107.2	164.6000	107.2	A	CMD Located on Bully Choop	
4	CMD 4	ALL DIVISIONS	173.5000	107.2	165.8125	107.2	A	CMD Located on Brush Mt.	
5	CMD 5	ALL DIVISIONS	173.6500	107.2	164.8125	107.2	A	CMD Located on Ironside Lookout	
6	TAC 1	DIV A	168.0500	107.2	168.0500	107.2	A	DIVISION A DAY AND NIGHT	
7	TAC 2	DIV U, River Group West	168.6000	107.2	168.6000	107.2	A	DIVISION U DAY AND NIGHT	
8	TAC 3	DIV G Staging	166.7250	107.2	166.7250	107.2	A		
9	TAC 4	DIV E	166.7750	107.2	166.7750	107.2	A		
10	TAC 5	DIV Z, DIV M	168.2500	107.2	168.2500	107.2	A	DIVISION Z DAY AND NIGHT	
11	TAC 6	CONTINGENCY	168.2375	107.2	168.2375	107.2	A	DAY AND NIGHT CONTINGENCY	
12	A/G CMD	A/G CMD	171.8625		171.8625		A	Incident Air to Ground Command	
13	A/G TAC	ALL DIVISIONS	171.0375		171.0375		A	Incident Air to Ground Tactical	
14	IA-CMD	IA-CMD	171.5750		165.0125	136.5	A	Shasta Forest Repeater	
15	CALCORD	MEDICAL	156.0750	156.7	156.0750	156.7	A		
16	AIR GUARD		168.6250		168.6250	110.9	A	EMERGENCY HAILING OF AIRCRAFT	
i-205 Prepared By		Ross Atkinson - COML		ROSS ATKINSON		USE HUMAN REPEATERS WHEN NEEDED.			

**INCIDENT RADIO COMMUNICATIONS
PLAN ICS 205**

Incident Name		Date/Time Prepared		Operational Period Date/Time				
Monument North IA		8/20/21 @ 1800		Day-Night 8/21/21 0600 - 8/22/21 0600				
4. BASIC RADIO CHANNEL UTILIZATION								
Ch #	Channel Name	Assignment	RX Frequency Narrowband (N) Wideband (W)	RX Tone/NAC	TX Frequency Narrowband (N) Wideband (W)	TX Tone/NAC	Mode Digital (D) Analog (A) Mixed (M)	Remarks
1	COMMAND	SHF-R	171.5750	N	165.0125	N	OST	Shasta Forest Repeater (Tone 4,5,6,9)
2	COMMAND	SERV-R	171.5000	N	164.8250	N	OST	Shasta Service Net (Tone 4,6)
3	COMMAND	SHU-L	151.1600	N	159.2700	N	OST	CALFIRE Shasta Command (Tone 3,7)
4	COMMAND	SRF-R	172.3750	N	164.4750	N	OST	Six Rivers Forest Repeater (Tone 5,6)
5	TACTICAL	NIFC T2	168.2000	N	168.2000	N	A	I/A Tactical
6	TACTICAL	RS TAC 4	166.5500	N	166.5500	N	A	I/A Tactical
7	TACTICAL	RS TAC 5	167.1125	N	167.1125	N	A	I/A Tactical
8	TACTICAL	CDF T11	151.4450	N	151.4450	N	192.8	I/A Tactical (Tone 16)
9	LOCAL GOV RPT	XTR-R	154.7850	N	158.7600	N		Trinity County Command (Tone 10,13)
10	MONUMENT CMD	MON CM2	171.5375	N	164.8626	N	107.2	Monument Command Hayfork Bally (Tone 10)
11	MONUMENT CMD	MON CM4	173.5000	N	165.8125	N	107.2	Monument North Command Brush Mountain (Tone 10)
12	MONUMENT AIR TO GROUND	AG TAC	171.0375	N	171.0375	N	A	Monument North A/G Brush Mountain
13	AIR TO GROUND SECONDARY	AG08 SEC	166.8750	N	166.8750	N	A	IA A/G Secondary
14	AIR TO GROUND PRIMARY	AG43 PRI	167.6000	N	167.6000	N	A	IA A/G Primary
15	CALCORD	MEDICAL COORDINATION	156.0750	N	156.0750	N	156.7	MEDIVAC Coordination (Tone 6)
16	EMERGENCY AIR	GUARD	168.6250	N	168.6250	N	110.9	Emergency (Tone 1)
I-205 Prepared By			Ross Atkinson - COM1			USE HUMAN REPEATERS WHEN NEEDED.		

ICS 205 - INCIDENT RADIU COMMUNICATIONS PLAN

1. Incident Name: Monument Fire South Zone Incident Channels		2. Date/Time Prepared Date: 08/20/2021 Time: 1930		3. Operational Period: Date From: 08/21/21 Time From: 0700 Date To: 08/22/21 Time To: 0700				
4. Communications								
Chf#	Function	Name	Assigned To	Rx Freq	Rx Tone	Tx Freq	Tx Tone	Notes
1	COMMAND	CDF C2	ALL DIVS	151.2650	103.5 (T8)	159.3300	151.4 (T14)	
2								
3	TACTICAL	VFIRE 22	DIV DD	154.2650N	156.7 (T6)	154.2650N	156.7 (T6)	
4	TACTICAL	VFIRE 23	DIV HH	154.2950N	156.7 (T6)	154.2950N	156.7 (T6)	
5	TACTICAL	VFIRE 24	DIV NN	154.2725N	156.7 (T6)	154.2725N	156.7 (T6)	
6	TACTICAL	CDF T26	DIV RR	159.2925N	192.8 (T16)	159.2925N	192.8 (T16)	
7	TACTICAL	CDF T27	SOUTH CONTINGENCY	159.3075N	192.8 (T16)	159.3075N	192.8 (T16)	
8								
9								
10								
11								
12								
13	A/G CMD	A/G CMD	ALL DIVS	171.8625N		171.8625N		
14	A/G TAC	A/G TAC	ALL DIVS	168.1625N		168.1625N		
15	MEDICAL	CALCORD	ALL DIVS	156.0750N	156.7 (T6)	156.0750N	156.7 (T6)	
16	AIRGUARD	GUARD 19	ALL DIVS	168.6250N		168.6250N	110.9 (T1)	
17								
18								
19								
20	AIRGUARD	GUARD 19		168.6250N		168.6250N	110.9 (T1)	
5. Special Instructions								
6. Prepared by (Communications Unit Leader): Name: K.Cox						Signature: 		
ICS 205 - CONTROLLED UNCLASSIFIED INFORMATION//BASIC						Date/Time: 08/20/21 1930		

MEDICAL PLAN ICS 206	1. INCIDENT NAME MONUMENT	2. DATE PREPARED 08/20/2021	3. TIME PREPARED 1800	4. OPERATIONAL PERIOD 08/21-08/22, 0700-0700
---------------------------------	-------------------------------------	---------------------------------------	---------------------------------	--

5. INCIDENT MEDICAL AID STATIONS				
MEDICAL SUPPLY STATIONS	LOCATION			PARAMEDICS
				YES NO
CAL MAT	ANDERSON BASE CAMP			MD
MERT	TRINITY RIVER CAMP			PA

6. TRANSPORTATION				
A. AMBULANCE SERVICES				
NAME	LOCATION	PHONE	PARAMEDICS	
			YES	NO
REMS 1	BRANCH 30	CMD CHANNEL	X	
AMBULANCE 101	HAYFORK FS BR 30	CMD CHANNEL	X	
AMBULANCE 102	WEAVERVILLE BR 20	CMD CHANNEL	X	

B. AIR AMBULANCES				
NAME	LOCATION	PHONE	PARAMEDICS	
			YES	NO
CALIFORNIA GUARD 822 (24 HOUR HOIST)	Redding Airport	--Contact CMD	X	

7. HOSPITALS									
NAME	ADDRESS	TRAVEL TIME		PHONE Frequency	HELIPAD		BURN CENTER		
		AIR	GRND		YES	NO	YES	NO	
SHASTA REG MED CTR TRAUMA LVL 3	1100 BUTTE ST, REDDING 40' 35.106'N, -122' 23.268'W	15 Min	45 Min	(530) 244-5400 468.025 Tx, 468.025 Rx	X			X	
MERCY MED CTR TRAUMA LVL 2	2175 ROSALINE AVE, REDDING 40' 34.332'N, -122' 23.796'W	15 Min	45 Min	(530) 225-7201 468.075 Tx, 463.000 Rx	X			X	
UC DAVIS TRAUMA LVL 1	2315 STOCKTON BLVD, SACRAMENTO 38' 33.360'N, -121' 27.330'W	1.25 Hou r	3.5 Hour	(916) 734-2011 446.525 Tx, 203.5 Rx	X		X		
TRINITY HOSPITAL WEAVERVILLE	60 EASTER AVENUE, WEAVERVILLE 40' 44.275'N, -122'56.359'W	10 Min	15 Min	(530) 623-5541 x1	X			X	

8. MEDICAL EMERGENCY PROCEDURES

EMERGENCY FREQUENCY:
"LINE EMERGENCY"

Crew Supervisor will contact Division Supervisor with patient complaint/condition, location and resource needs.

- Division/Group Supervisor contacts:
 - Closest EMS resource
 - Communications Unit
- Communications Unit contacts:
 - Ground or Air ambulance as requested
 - Operations
 - Safety
 - Medical Unit
- Division Supervisor or designee will serve as point of contact and run medical emergency on assigned channel.
 - A pre-assigned COMMAND frequency and CALCORD should be used for IWI and only for duration of need.
- Communications Unit will clear command channel for emergency traffic as needed and only for duration of need.

CAMP EMERGENCY:
Contact Medical Unit with patient complaint/condition and location. Medical Staff will respond to stabilize incident:

- Medical Unit contacts:

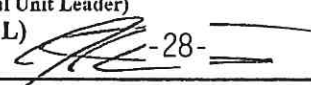

1. Communications	4. Operations
2. Safety	5. Crew Supervisor
3. Logistics	6. Comps/Claims

INJURY REPORTING PROCEDURES

CHIEF COMPLAINT _____
 LOCATION OF PATIENT _____
 POINT OF CONTACT _____
 TRANSPORTATION REQUESTED BY: AIR ___ GROUND ___
 POINT OF PICKUP _____
 LAT _____ LONG _____
 PATIENT UNIT ID _____
 IS AN EMT/P WITH PATIENT: YES ___ NO ___
 AGE _____
 SEX: MALE ___ FEMALE ___

**ALL EMERGENCIES---Secure the area
and identify witnesses for later investigation.
Keep an accurate log of events.
IN CAMP EMERGENCY**

**EMERGENCY #
916-883-0934**

ICS 206	9. PREPARED BY: (Medical Unit Leader) JOSH STALEY-(MEDL) 	10. REVIEWED BY: (Safety Officer) JACK PICCININI-(SOPR) 
----------------	---	---

FINANCE MESSAGE

Please No Off Site Feeding Unless Approved by a Finance Section Chief. Certain circumstances will need to apply for our approval.

CAL FIRE PERSONNEL

Make sure to create a paper FC-33 so we can update.
If anyone has any CalCard travel receipts and meal/lodging sign in sheets, please get a copy to Finance.

LOCAL GOVERNMENT RESOURCES

Make sure you check in with TIME Unit for ABH or F-42 Paperwork.

ALL HIRED EQUIPMENT

Make sure you get your shift ticket filled out by your **Division Group Supervisor or Supervisor.**

ALL SUPERVISORS OF HIRED EQUIPMENT

Shift Tickets for hired equipment need to be signed and turned in to TIME daily. Ensure the shift ticket is filled out completely (including evaluation), accurately and legibly. **Example included in IAP.**

PROPERTY DAMAGE or INJURIES

Please report any property damage caused by suppression activities and/or injuries to the Comp/Claims Unit.

24 Hour Shift

EMERGENCY SHIFT TICKET and EVALUATION FORM					Contractor Name						
The responsible Government Officer will complete this form each shift					Fireline Builders						
Incident or Project Name Monument Fire:South Zone		Incident Number CA-SHF-001187		Request Number E-10342		Operator #1 Jim Smith					
Operator #2 John Jones		Operator Furnished By: <input checked="" type="checkbox"/> Contractor <input type="checkbox"/> Government									
Agreement Number LNU01234567					Operating Supplies Furnished By: <input checked="" type="checkbox"/> Contractor <input type="checkbox"/> Government						
Equipment Make CAT		Equipment Model / Type Dozer D6H				Equipment Status <input checked="" type="checkbox"/> Inspected <input checked="" type="checkbox"/> Under Agreement					
Serial Number 6LN3344		Licence Number									
Equipment Use (Circle) <u>Hours</u> / Days / Miles											
Date Mo / Day	Start	Stop	Work	Assignment							
8/2	0700	2400	17	Division J							
8/3	0001	0700	7	Division J							
Vendor Rating					Govt. Rep. Name and Position - PRINT Mike Brown, Div J						
<table border="1"> <tr> <td>Poor*</td> <td>Avg.</td> <td>Good</td> <td>Exc.</td> <td>N/A</td> </tr> </table>					Poor*	Avg.	Good	Exc.	N/A	Govt. Rep. Signature Mike Brown	
Poor*	Avg.	Good	Exc.	N/A							
Met Performance Expectations					Contractor Signature Jim Smith						
Equipment in Safe Working Condition					Date 08/03/16						
Operator Skill Level					Time 0700						
Operates Safely					CALFIRE 297						
Operator's Cooperation Level					(Rev 3-2011)						
Overall Performance											

* NOTE: Any rating of POOR requires an explanation in Comment Section.
 **Final evaluation or for more documentation, use an ICS Form 230 or equivalent.

Pink - Finance Blue - Home Unit HE Coordinator Yellow - Vendor White - Govt Representative

12 Hour Shift

EMERGENCY SHIFT TICKET and EVALUATION FORM					Contractor Name						
The responsible Government Officer will complete this form each shift					H2O For You						
Incident or Project Name Monument Fire:South Zone		Incident Number CA-SHF-001187		Request Number E-10342		Operator #1 James Russell					
Operator #2		Operator Furnished By: <input checked="" type="checkbox"/> Contractor <input type="checkbox"/> Government									
Agreement Number LNU1111199					Operating Supplies Furnished By: <input checked="" type="checkbox"/> Contractor <input type="checkbox"/> Government						
Equipment Make Peterbilt		Equipment Model / Type 2000 Gallon				Equipment Status <input checked="" type="checkbox"/> Inspected <input checked="" type="checkbox"/> Under Agreement					
Serial Number 11145N		Licence Number SE653574									
Equipment Use (Circle) <u>Hours</u> / Days / Miles											
Date Mo / Day	Start	Stop	Work	Assignment							
8/2	0001	0700	7	Off Shift							
8/2	0700	2000	13	Division B							
8/2	2000	2400	4	Off Shift							
Vendor Rating					Govt. Rep. Name and Position - PRINT Steve Hampton, Div B						
<table border="1"> <tr> <td>Poor*</td> <td>Avg.</td> <td>Good</td> <td>Exc.</td> <td>N/A</td> </tr> </table>					Poor*	Avg.	Good	Exc.	N/A	Govt. Rep. Signature Steve Hampton	
Poor*	Avg.	Good	Exc.	N/A							
Met Performance Expectations					Contractor Signature James Russell						
Equipment in Safe Working Condition					Date 08/02/16						
Operator Skill Level					Time 2000						
Operates Safely					CALFIRE 297						
Operator's Cooperation Level					(Rev 3-2011)						
Overall Performance											

* NOTE: Any rating of POOR requires an explanation in Comment Section.
 **Final evaluation or for more documentation, use an ICS Form 230 or equivalent.

Pink - Finance Blue - Home Unit HE Coordinator Yellow - Vendor White - Govt Representative

24 Hour Shift to 12 Hour Shift

EMERGENCY SHIFT TICKET and EVALUATION FORM						Contractor Name	
The responsible Government Officer will complete this form each shift						Fireline Builders	
Incident or Project Name Monument Fire:South Zone		Incident Number CA-SHF-001187		Request Number E-10342		Operator #1 Jim Smith	Operator #2 John Jones
Agreement Number LNU01234567						Operator Furnished By: <input checked="" type="checkbox"/> Contractor <input type="checkbox"/> Government	
Equipment Make CAT		Equipment Model / Type Dozer D6H				Operating Supplies Furnished By: <input checked="" type="checkbox"/> Contractor <input type="checkbox"/> Government	
Serial Number 6LN3344		Licence Number				Equipment Status <input checked="" type="checkbox"/> Inspected <input checked="" type="checkbox"/> Under Agreement	
Equipment Use (Circle) <u>Hours</u> / Days / Miles						Released by Government <input type="checkbox"/> Withdrawn by Contractor <input type="checkbox"/>	
Date Mo / Day	Start	Stop	Work	Assignment			
8/2	0001	700	7	Division J			
8/2	0700	2300	16	Division J			
8/2	2300	2400	1	OFF SHIFT			
Vendor Rating						Govt. Rep. Name and Position - PRINT Mike Brown, Div J	
		Poor*	Avg.	Good	Exc.	N/A	
Met Performance Expectations		Vendor Rating must be completed.				Govt. Rep. Signature <i>Mike Brown</i>	
Equipment in Safe Working Condition						Contractor Signature <i>Jim Smith</i>	
Operator Skill Level						Date 08/02/20	
Operates Safely						Time 0700	
Operator's Cooperation Level						Calfire 297	
Overall Performance						(Rev 3-2011)	
* NOTE: Any rating of POOR requires an explanation in Comment Section. **Final evaluation or for more documentation, use an ICS Form 230 or equivalent.							
Pink - Finance		Blue - Home Unit HE Coordinator		Yellow - Vendor		White - Govt Representative	

12 Hour Shift

EMERGENCY SHIFT TICKET and EVALUATION FORM						Contractor Name	
The responsible Government Officer will complete this form each shift						H2O For You	
Incident or Project Name Monument Fire:South Zone		Incident Number CA-SHF-001187		Request Number E-10363		Operator #1 James Russell	Operator #2
Agreement Number LNU11111199						Operator Furnished By: <input checked="" type="checkbox"/> Contractor <input type="checkbox"/> Government	
Equipment Make Peterbilt		Equipment Model / Type 2000 Gallon				Operating Supplies Furnished By: <input checked="" type="checkbox"/> Contractor <input type="checkbox"/> Government	
Serial Number 11145N		Licence Number SE653574				Equipment Status <input checked="" type="checkbox"/> Inspected <input checked="" type="checkbox"/> Under Agreement	
Equipment Use (Circle) <u>Hours</u> / Days / Miles						Released by Government <input type="checkbox"/> Withdrawn by Contractor <input type="checkbox"/>	
Date Mo / Day	Start	Stop	Work	Assignment			
8/3	0001	0700	7	Off Shift			
8/3	0700	2000	13	Division B			
8/3	2000	2400	4	Off Shift			
Vendor Rating						Govt. Rep. Name and Position - PRINT Steve Hampton, Div B	
		Poor*	Avg.	Good	Exc.	N/A	
Met Performance Expectations		Vendor Rating must be completed.				Govt. Rep. Signature <i>Steve Hampton</i>	
Equipment in Safe Working Condition						Contractor Signature <i>James Russell</i>	
Operator Skill Level						Date 08/03/20	
Operates Safely						Time 2000	
Operator's Cooperation Level						Calfire 297	
Overall Performance						(Rev 3-2011)	
* NOTE: Any rating of POOR requires an explanation in Comment Section. **Final evaluation or for more documentation, use an ICS Form 230 or equivalent.							
Pink - Finance		Blue - Home Unit HE Coordinator		Yellow - Vendor		White - Govt Representative	



PUBLIC INFORMATION SECTION



Incident Information Line: (949) 433-2638

Status	
Incident Start Date: 7/30/2021	Incident Start Time: 6:00 p.m.
Total acres:	Containment:
Cause: Lightning	Total Personnel:

MEDIA – The California State Penal Code Section 409.5(d) allows the news media to enter scenes of disaster, riot or civil disturbance. Properly identified members of the news media should not be restricted from entering locations specified within the code. However, this does not include crime scenes, private property and does not imply that the news media may interfere with incident operations while they are in the areas of concern.

CAL FIRE SOCIAL MEDIA POLICY – When assigned to a CAL FIRE incident, you will adhere to the CAL FIRE Social Media Policy, Section 0691.

PHOTOGRAPHS AND VIDEOS OF INCIDENT – We are in a new era of media. Media no longer means news/broadcast industry, but now refers to anyone that has the capability to shoot video, photographs and post them onto social media sites in a matter of minutes. Unfortunately, we have seen some instances of photographs or videos that have depicted unsafe, unprofessional or embarrassing circumstances which are a serious breach of ethics. When this happens, it reflects poorly on all that are attached to this incident. Posting an inappropriate video, photo or blog comment could expose oneself to unwanted ramifications. It may be unsafe to shoot photos or video and a firefighter who is concentrating on a camera loses their situational awareness.

The Public Information Office would like copies of the video and pictures that you safely took while not in an emergency situation, fire suppression activity or in an overhead assignment. Bring your video and pictures to the Public Information trailer; they will be reviewed and possibly uploaded to our many CAL FIRE social media sites. Remember, we don't want photographs or videos that depict unsafe, unprofessional or embarrassing circumstances, which are a serious breach of ethics.

LOST AND FOUND – The Information Section will manage lost and found items for the incident.

MAIL SERVICE – The Information Section can assist you with sending and receiving mail.

Anderson Fairgrounds
ATTN: South Zone Monument Fire Information
(Your Name)
1890 Briggs Street
Anderson, CA 96007

TRAINING MESSAGE

TRAINERS

Remember to review the Taskbook with your Trainees each day and set goals for the operational period.

TRAINEES

Always keep your Taskbook secured.

If lost, you run the risk of losing credit for the tasks completed.

If you are a Trainee and have not checked in, please do so ASAP.

Any questions please contact the

Training Specialist:

Dottie Shaw

619-971-1701



