

* Corrected *

INCIDENT ACTION PLAN MONUMENT FIRE SOUTH ZONE

CA-SHF-001187

Sunday



OPERATIONAL PERIOD




North Zone

8/22/2021 0700
to
8/23/2021 0700



South Zone

ORGANIZATION ASSIGNMENT LIST (ICS 203)

1. Incident Name: Monument Fire South Zone		2. Operational Period: Date From: 8/22/2021 Date To: 8/23/2021			
		Time From: 0700		Time To: 0700	
3. Incident Commander(s) and Command Staff:			7. Operation Section:		
IC/UC's	Mike Parkes, Chris Trindade (T)		Operations	Andy Turner	
Deputy	Todd Hopkins		Deputy Operations	Jim Hudson	
Safety Officer	Jack Piccinini / Tim Irwin		Night Ops	Steven Ward	
Information Officer	Suzi Brady		Staging Area		
Liaison Officer	M. Urquides, B. Moore, R. Fondersmith, J. Ryland		Branch	20	C. Martinelli / J. Greenburg (T)
4. Agency/Organization Representatives:			Division/Group	DD	Steve Chapman
Agency/Organization	Name		Division/Group	HH	JC Scoville
CAL FIRE SHU	Don Watt		Division/Group		
Trinity Sheriff Office	Byron Ward		Division/Group		
CHP	Chris Dugger		Division/Group		
SPI	Herb Baldwin		Branch	30	Justin Macomb
PG&E	David Hotchkiss		Division/Group	NN	Nick Ciapponi
CDCR	Byron Conner		Division/Group	RR	Dave Hight
CCC	Jose Murillo		Division/Group		
Wildfire Def. System	Ross Fillmore		Division/Group		
OES	Mark Courson / Pat Titus		Division/Group		
CNA	Mason Chinowith		Branch	South Cont.	Bryan Farrell
			Division/Group		
			Division/Group		
			Division/Group		
			Division/Group		
			Division/Group		
			Branch		
			Staging Area	Hayfork	Brandyn Labrue
5. Planning Section:			Division/Group		
Chief	Ryan Davis, David Wood (T)		Division/Group		
Deputy	Sean Griffis		Division/Group		
Resource Unit	K.O'Neil / R. Roland (T) / Al.Giles (T)		Division/Group		
Situation Unit	P.SeLegue / J. Day / M.Scheeline (T)		Branch		
Demobilization Unit	Greg Barnhart		Division/Group		
GISS	Matt Turner		Division/Group		
FBAN	Troy Velin		Division/Group		
IMET			Division/Group		
Hired Equipment Tech Spec.			Division/Group		
Crew Tech Spec.			Air Operations Branch		Director: Niko Matteoli
Training Tech Spec.	Dottie Shaw / Kim Bundy		Air Support Group Supervisor		Tim Shiffer
6. Logistics Section:			Air Tactical Group Supervisor		
Chief	Robert Reynolds,		Helibase Manager		David Lindsay
Deputy Chief	Tim Fitzgerald				
Supply Unit	Mike Worford		8. Finance/Administration Section:		
Facilities Unit	Heather Thurston / Josh Randol (T)		Chief	Tiffany Tracy	
Ground Support Unit	Steve Langston		Deputy Chief		
Communications Unit	Kevin Cox		Time Unit	Matt Rea, Heather Constable (T)	
Medical Unit	Josh Staley		Procurement Unit	Tammy Nolan	
Motel Unit	Angel Hendrie		Comp/Claims Unit	Bud Sullins	
Food Unit			Cost Unit	Mike Kennefic	
Prepared By: Name:	David Wood	Position/Title:	PSC	Signature: 	
ICS 203		Date/Time:	8/21/2021	2300 hours	



Monument South Zone Fire Weather Forecast



FORECAST NO: 4
PREDICTION FOR: Sun 0700 to Mon 0700
SHIFT DATE: August 22, 2021
FORECAST ISSUED: 2000 PDT August 21, 2021

NAME OF FIRE: Monument Fire
UNIT: SHF
SIGNED: Royce Fontenot
 Incident Meteorologist

WEATHER DISCUSSION: Weather conditions over the fire zone will remain smoky with a return to a seasonal wind pattern. Expect light winds in the morning to become westerly at the ridges with terrain dominated winds elsewhere. Temperatures and humidity values will moderate under heavy smoke with periods of partial clearing. Temperatures will be higher with lower humidity values in periods of partial clearing. Expect stronger terrain driven winds in the late afternoon into the early evening. Winds will diminish overnight with moderate humidity recovery.

SUNDAY:

WEATHER: Smoke then partial clearing in Branch 30 after 1400
MAX TEMPERATURES: 84-88°F full sunshine, 73-83°F elsewhere under smoke.
MIN HUMIDITY: 18-30%, highest values where heavy smoke lingers.
20 FT WINDS: Ridges: Light morning winds becoming WNW 10-15 mph with gusts 20 mph by 1500.
 Drainages: Light winds until midday then afternoon upcanyon 4-7 mph gusts 10-15 mph. Expect strongest valley gusts late afternoon along the Trinity River.
LAL: 1
CWR: 0%
HAINES INDEX: 4.
MIXING HEIGHT: 900 ft AGL increasing to 6,000 ft AGL in the mid-afternoon.
TRANSPORT WIND: Northwest 10-15 mph.

SUNDAY NIGHT:

WEATHER: Smoke, heavy at times with low visibility.
MIN TEMPERATURES: 50-60°F warmest in thermal belts above 1000 feet.
MAX HUMIDITY: Valley 55-65%. Ridges 40-50%
20 FT WINDS: Ridges: WNW 10-15 mph with gusts to 20 mph becoming light E overnight.
 Drainages: Evening upcanyon becoming downslope 2 to 4 mph overnight.
LAL: 1
CWR: 0%
HAINES INDEX: 2
MIXING HEIGHT: 5,500 ft AGL decreasing to 600 ft AGL overnight.
TRANSPORT WIND: North to East 5-10 mph.

Monday/Tuesday Outlook: A warming and drying trend continues through Tuesday with temperatures starting to climb into the lower 90s. Winds will generally be terrain and diurnally driven.


RAWS Observations



Submit Observation



FIRE BEHAVIOR FORECAST

FORECAST NUMBER: 5	TYPE OF FIRE: Wildland Fire
FIRE NAME: Monument	OPERATIONAL PERIOD: 24hr 08-22-2021
DATE ISSUED: 08-21-2021	TIME ISSUED: 2100
UNIT: SHU	SIGNED:  Troy Velin - FBAN

INPUTS

WEATHER SUMMARY

Smokey with a return to stable diurnal winds
See Incident Weather Forecast in IAP

FIRE BEHAVIOR:

GENERAL:

Fuels and Fire Behavior Advisory issued 07-17-2021

Topography is steep and rugged ranging from 2000' in the valleys and 6000' on higher peaks. Slope in many instances is 100%. This terrain promotes fire growth through roll out and slope reversal. Many of the drainages align with predominant wind patterns for the region. The Trinity River corridor is a major drainage that funnels wind primarily East and West. There are major bends in the river that will create eddy's and swirling winds.

Fuels in the fire area range from timber and timber understory in higher elevations, heavy brush in mid elevations and grass oak woodland in valley bottoms. Extreme Drought this year has stressed fuels to critical fuel moistures. 1000 hr fuels recorded July 15 were 7%, LFM in brush was 93%. The dryness of the fuels in the area are a major contributor to the Monument Fire's growth.

Fires in this area commonly have large growth periods of 1 to 2 days usually aided by windy conditions. Following the large growth periods there are usually several days of slowed growth due to heavy smoke inversions. This has been the scenario for the Monument Fire. August is generally hot and dry with long burn periods that extend well into the night.

SPECIFIC:

Branch 20

Above Red Hill and Hocker Meadow Roads the fire will continue to consume interior fuels and burn down. Fire weakened trees and stump holes are numerous. From Mill Creek to drop point 25, the fire will continue to back down to control lines with low intensity. On higher ridges that are "in the wind" torching trees could create embers that will be carried by Northwest winds to the East. Maxwell and Dutch Creek drain East to the Trinity River and the Trinity River makes a 90-degree bend at Maxwell creek. This is an important area to monitor for swirling winds.

Branch 30

Growth from the spot in NN will favor up drainage toward the main fire. If this happens monitor the ridgeline for uphill runs to the East along the dozer line. In RR low intensity backing fir continues to move South towards control lines. Most of the fire in RR is in a transition area between timber understory to brush and grass. Fire activity will increase at this transition.

South Zone Contingency

Be cautious operating equipment in critically dry fuels.

AIR OPERATION:

Possibility again today of West winds moving smoke off the fire.

SAFETY

Slope reversal occurs from rollout or backing fire that crosses the bottom of a drainage. When this occurs short but intense uphill runs can be expected, this will often produce spot fires on the top of the ridge as it arrives. Post lookouts to monitor for this.

Fuels and Fire Behavior Advisory

Northern California

July 17, 2021



Subject: Potential for extreme fire behavior due to critically low live and dead fuel moistures, very dry conditions resulting from persistent drought, minimal snowpack and spring precipitation, and elevated fire danger rating values across much of northern California.

Discussion: Fires burning in northern California are exhibiting extreme fire growth based on critical fuel conditions. Fire spread is fuel driven and does not depend on wind to spread. Surface fuels are very receptive to embers. Long range spotting, area ignition, and group torching is occurring on large fires frequently.

Difference from normal conditions: Northern California is in a drought; currently with 90% at Extreme to Exceptional levels. The drought is expected to persist or intensify through out the fire season. Deficient rainfall and snowpack with early melt off has resulted in fuels that are 4-6 weeks ahead of normal drying/curing rates.

Concerns to Firefighters and the Public:

- Energy Release Component (ERC) at numerous weather stations set record maximums already this year and are running at or above the 97th percentile in most cases. Expect increased fire intensity and spread rates in these areas. Early season extreme fire behavior has been observed in both light and heavy fuels. **Anticipate increased spread rates, spotting, and active nighttime burning.**
- The combination of persistent drought and record-low rainfall and snowpack amounts has led to very low live and dead fuel moistures. Low 1000-hour fuel moistures have been evidenced by complete consumption of dead fuels on recent fires. Live fuel moistures in grasses, shrubs and trees, have already reached critical levels in many areas of Northern California due to limited green-up this spring. **Expect fires to ignite easier and spread faster. Do not expect fires to exhibit reduced fire behavior when entering areas of live fuels; anticipate increased spread rates and spotting.**
- Direct attack is often not feasible under regular diurnal wind conditions with ground resources. And aviation utilization is often insufficient in moderating rate of spread without immediate heavy ground resource response. **Anticipate higher resistance to control in all fuel types.**
- Already this year, Northern California has experienced large fire activity and multiple team deployments. California will likely experience an extended fire season. It is important to be mindful of and manage fatigue for all resources. **Everyone, every day, returns home safely.**

Mitigation Measures:

- Local and inbound fire personnel need to be aware that fire behavior across the state is exceeding normal expectations for this time of the year. **Local briefings need to be thorough and highlight specific fire environment conditions. These include but are not limited to local weather forecasts, Pocket Cards, ERC's, live and dead fuel moistures.**
- Suppression actions need to be based on good anchor points, escape routes, and safety zones. **Remember LCES. Experienced lookouts are essential under these conditions.**
- Base all actions on current and expected behavior of the fire. **Augment initial attack resources as incident activity dictates.**

Area of Concern: Northern California except for the following Predictive Service Areas: North Coast and Bay Marine, west of Highway 101 in Mid-Coast to Mendocino and Diablo-Santa Cruz, and the north eastern portion of Far Eastside.



Monument Fire South Zone
HEALTH AND SAFETY MESSAGE



INCIDENT: Monument – CA SHF-001187

DATE: August 22, 2021

TIME: 0700-0700

24 HOUR SAFETY EMPHASIS
FATIGUE – CRITICAL FIRE BEHAVIOR - DRIVING

FATIGUE

Watch Out

- Chronic feelings of exhaustion, feeling “out of it”.
- Impaired decision-making and judgment, low motivation moodiness.
- An inability to pay attention and short-term memory problems, confusion.
- Slowed reflexes and responses.

Mitigation

- Proper nutrition, which provide steady energy.
- Hydrate - proper hydration prevents fatigue.
- Manage work rest ratio while performing work.
- Take full advantage of time offline to rest.

CRITICAL FIRE BEHAVIOR

Watch Out

- Live and dead fuels are extremely dry across Northern California.
- Extreme fire behavior and rapid rates of spread are occurring in these areas, even when winds are light.
- Fire behavior changes due to current fire weather indices resulting in explosive fuels.

Mitigation

- LCES! Brief at all levels of your organization and brief throughout the shift.
- Take tactical pauses and evaluate conditions and brief on current and predicted fire behavior.
- Get with the **PACE**. Have a **Primary, Alternative, Contingency, Emergency** plan in the event that fire conditions change for the worse.

DRIVING

Watch Out

- Very narrow, steep roads exist throughout the fire area
- Some areas of the fire require long travel times
- Smoke conditions at times are compromising visibility

Mitigation

- “Threading the needle”. Don’t take your vehicle where it doesn’t belong
- Use spotters and back-up personnel in tight situations
- **SLOW DOWN!**

Each Safety Message is designed for a daily Tailgate Safety discussion

REMAIN FIRE FOCUSED AND COVID-19 AWARE


IMT 5 SAFETY OFFICER

INCIDENT SAFETY ANALYSIS 215a


MONUMENT CA-SHF-001187 - Sunday, August 22, 2021

8. Location	9. Hazard	6. Control or Abatement Action (Engineering, Administrative, PPE, Avoidance, Education, etc)
All Divisions	Extreme Fire Behavior	<ul style="list-style-type: none"> ~ Share weather observations with all personnel assigned to division. ~ Establish "Trigger Points" to withdraw. ~ Use "Risk Management" process prior to engaging in suppression actions, refer to page 1, IRPG.
All Divisions	Communications	<ul style="list-style-type: none"> ~ Maintain communication with aviation resources, and suppression organization. ~ Ensure all know frequency and protocol for contacting resources. ~ Utilize the ICS 205. ~ Utilize human repeaters when working in dead spots.
All Divisions	Fatigue & Over Exertion	<ul style="list-style-type: none"> ~ Drink 1 quart of water each hour during and after work. ~ Rotate crews out of smoky areas. ~ Set a reasonable work pace and allow adequate rest breaks while on the project. ~ Stagger work crews start time to limit fatigue. ~ Use buddy system to monitor personnel of heat related and fatigue issues. ~ Follow work / rest guidelines.
All Divisions	Hazard Trees	<ul style="list-style-type: none"> ~ Follow "Hazard Tree Safety" guidelines, IRPG page 22. ~ Post lookouts, or use a spotter in mop-up areas with personnel. ~ Don't park vehicles or take breaks in high concentrations of hazard trees. ~ Establish trigger points for disengagement during high wind events. ~ Remember that the hazard zone extends a minimum of 2 1/2 tree heights.
All Divisions	Uninformed on Strategy / Tactics / hazards	<ul style="list-style-type: none"> ~ Provide a detailed briefing for all personnel assigned to the incident. ~ Document briefings on unit log. ~ Use Risk Management Process in evaluating all assignments. ~ Explain leadership responsibilities and expectations from all personnel assigned to task. ~ Determine hazards, and mitigation protocol to limit exposure. ~ Develop and review 215a. ~ Discuss expected fire behavior, and plans for retreat. ~ Discuss weather, Escape Routes, Safety Zones. ~ Discuss communication plan including all tactical, aerial, and command frequencies. ~ Discuss Emergency Plan outlined in the ICS-206 Medical Plan.
All Divisions	Structure Protection & HAZMAT	<ul style="list-style-type: none"> ~ Review "Wildland Urban Interface" Watch outs, IRPG page 12. ~ Use "Structure Assessment" checklist, IRPG pages 12-16. ~ Follow "HAZMAT Incident Operations" on pages 34-36 in IRPG.
All Divisions	Indirect Fireline	<ul style="list-style-type: none"> ~ Post lookouts, identify escape routes and safety zones (IRPG pg. 6). ~ Review "Strategy/Indirect Attack" (IRPG pg. 87).
All Divisions	Driving & Traffic	<ul style="list-style-type: none"> ~ Practice "Defensive Driving" techniques traveling on all roads and city streets. ~ Use spotters when backing. ~ Honk horn to alert personnel when backing. ~ Keep clutter off dash and inside cab. ~ Follow Driving LCES (Lights, Chock blocks, Emergency brake, Seat belts). ~ Always use headlights. ~ Yield to pedestrians and bicycles. ~ Observe posted speed limits. ~ Use the 3 second rule for following distance when driving. ~ Use chock blocks, turn wheels into hill. ~ Avoid distractions (eating, cell phones, radio). ~ Ensure that windshields are kept clean of dust and bugs.

Ops Section Chief Jim Hudson




Safety Officer Tim Irwin



ASSIGNMENT LIST (ICS 204 WF)

CONTROLLED UNCLASSIFIED
INFORMATION//BASIC

1. Incident Name: <p style="text-align: center;">Monument Fire South Zone</p>		2. Operational Period: Date From: 08/22/21 Date To: 08/23/21 Time From: 0700 Time To: 0700				3. Branch Division <p style="text-align: center;">20 DD</p>	
4. Operations Personnel:						Page 1 of 2 Delta-Delta	
Operations Section Chief: Andy Turner				Night Ops: Steven Ward			
Branch Director: C. Martinelli / J. Greenburg (T)				Branch Safety:			
Division/Group Supervisor: Steve Chapman				Air Attack:			
5. Resources Assigned:		** Resources Below in Bold are 12 Hour **					
Resource Identifier	ALS	LWD	Leader	Personnel	Request #	Hours	Reporting Location
STA OES 2800A			CHRIS HARPER	21	E-10353	0700-0700	Sky Ranch Road
STA						0700-0700	Sky Ranch Road
STC						0700-0700	Sky Ranch Road
EMAX T/F WASH 1			ALEX HICKLEY	16	E-3	0700-0700	Sky Ranch Road
EMAX T/F WASH 2			NICH SACHA	17	E-4	0700-0700	Sky Ranch Road
STG						0700-0700	Sky Ranch Road
STG						0700-0700	Sky Ranch Road
STG						0700-0700	Sky Ranch Road
DOZ						0700-0700	Sky Ranch Road
DOZ						0700-0700	Sky Ranch Road
DOZ						0700-0700	Sky Ranch Road
DOZ						0700-0700	Sky Ranch Road
W/T PVT E-10126 BURTON			LARRY BURTON	1	E-10126	1900-0700	Sky Ranch Road
W/T PVT E-10129 GASSAWAY			JULIO LOPEZ	2	E-10129	0700-0700	Sky Ranch Road
W/T PVT E-10131 PALMER			STANLEY MIRANDA	1	E-10131	0700-1900	Sky Ranch Road
W/T PVT E-10132 GREER			IRA GREER	2	E-10132	0700-0700	Sky Ranch Road
W/T PVT E-10202 TULE RIVER			KEVIN FRANCO	1	E-10202	0700-1900	Sky Ranch Road
W/T PVT E-10274 Warnky			MARK WARNKY	1	E-10274	0700-1900	Sky Ranch Road
6. Work Assignments: Fall hazard trees that threaten control lines. Hold fire within established control lines. Mop up 100 ft. in from control lines.							
7. Special Instructions:							
8. Communications							
Name	Ch	Function	Rx Freq	Rx Tone	Tx Freq	Tx Tone	Notes
CDF C2	1	COMMAND	151.2650	103.5 (T8)	159.3300	151.4 (T14)	
VFIRE 22	3	TACTICAL	154.2650N	156.7 (T6)	154.2650N	156.7 (T6)	
A/G TAC	14	A/G TAC	168.1625N		168.1625N		
CALCORD	15	MEDICAL	156.0750N	156.7 (T6)	156.0750N	156.7 (T6)	MEDICAL COORDINATION
GUARD 19	16	AIRGUARD	168.6250N		168.6250N	110.9 (T1)	EMERGENCY USE ONLY
9. Prepared by: Name:		K O'Neil		RESL		Signature: 	
ICS 204		Date/Time: 8/21/2021		2200		Personnel Count: 62	

NIMS IAP

CONTROLLED UNCLASSIFIED INFORMATION//BASIC

ASSIGNMENT LIST (ICS 204 WF)

CONTROLLED UNCLASSIFIED
INFORMATION//BASIC

1. Incident Name: <p style="text-align: center;">Monument Fire South Zone</p>	2. Operational Period: Date From: 08/22/21 Date To: 08/23/21 Time From: 0700 Time To: 0700	3. Branch Division <p style="text-align: center;">20 HH</p>
--	---	---

4. Operations Personnel:		Page 1 of 2 Hotel-Hotel
Operations Section Chief: Andy Turner	Night Ops: Steven Ward	
Branch Director: C. Martinelli / J. Greenburg (T)	Branch Safety:	
Division/Group Supervisor: JC Scoville	Air Attack:	

5. Resources Assigned:		** Resources Below in Bold are 12 Hour **					
Resource Identifier	ALS	LWD	Leader	Personnel	Request #	Hours	Reporting Location
STC MMU 9420C			FRANK CONTI	16	E-10165	0700-0700	DC Fire Station
STC RRU 9311C			SCOVILLE	16	E-10167	0700-0700	DC Fire Station
STC T64 CRW E-10009						0700-0700	DC Fire Station
STC						0700-0700	DC Fire Station
STC						0700-0700	DC Fire Station
STC						0700-0700	DC Fire Station
STF						0700-0700	DC Fire Station
STG MEU 9115G			JEREMY ORNELAS	35	C-10005	0700-0700	DC Fire Station
STG HUU 9124G			ED PEEBLES	26	C-10033	0700-0700	DC Fire Station
STG						0700-0700	DC Fire Station
STG						0700-0700	DC Fire Station
STG						0700-0700	DC Fire Station
STL DOZ 9360L			MIKE GRISEDALE	6	E-10200	0700-1900	DC Fire Station
DOZ NEU 2440 SH4			AARON FLOURNOY	4	E-10204	0700-0700	DC Fire Station
DOZ PVT E-10093 SGS			ERIC HEFTE	1	E-10093	0700-1900	DC Fire Station
DOZ PVT E-10095 MN MILLER			LELLO MARTINEZ	2	E-10095	0700-0700	DC Fire Station
DOZ PVT E-10105 PHELAN			JAROD WELLS	1	E-10105	0700-1900	DC Fire Station
DOZ PVT E-10108 SAGE			CARMEN, KAE LUM	4	E-10108	0700-0700	DC Fire Station

6. Work Assignments:
 Construct control lines as direct as possible.
 Insert hose lay to support firing operation.
 Prepare Structure Defense Plan.
 Prepare structures for defensive actions.

7. Special Instructions:

8. Communications							
Name	Ch	Function	Rx Freq	Rx Tone	Tx Freq	Tx Tone	Notes
CDF C2	1	COMMAND	151.2650	103.5 (T8)	159.3300	151.4 (T14)	
VFIRE 23	4	TACTICAL	154.2950N	156.7 (T6)	154.2950N	156.7 (T6)	
A/G TAC	14	A/G TAC	168.1625N		168.1625N		
CALCORD	15	MEDICAL	156.0750N	156.7 (T6)	156.0750N	156.7 (T6)	MEDICAL COORDINATION
GUARD 19	16	AIRGUARD	168.6250N		168.6250N	110.9 (T1)	EMERGENCY USE ONLY

9. Prepared by: Name:	K O'Neil	RESL	Signature:
ICS 204	Date/Time: 8/21/2021 2200	Personnel Count: 111	

ASSIGNMENT LIST (ICS 204 WF)

CONTROLLED UNCLASSIFIED
INFORMATION//BASIC

1. Incident Name: Monument Fire South Zone	2. Operational Period: Date From: 08/22/21 Date To: 08/23/21 Time From: 0700 Time To: 0700	3. Branch Division 20 HH
---	---	---

4. Operations Personnel:		Page 2 of 2 Hotel-Hotel
Operations Section Chief: Andy Turner	Night Ops: Steven Ward	
Branch Director: C. Martinelli / J. Greenburg (T)	Branch Safety:	
Division/Group Supervisor: JC Scoville	Air Attack:	

5. Resources Assigned:		** Resources Below in Bold are 12 Hour **					
Resource Identifier	ALS	LWD	Leader	Personnel	Request #	Hours	Reporting Location
DOZ PVT E-10109 PEARSON			JIMMY LUST	2	E-10109	0700-0700	DC Fire Station
W/T PVT BARTON O/S						0700-0700	DC Fire Station
W/T PVT E-10007 ROGERS			DAN BRADY	1	E-10007	0700-1900	DC Fire Station
W/T PVT E-10010 AMERICAN			VINCENT REALI	1	E-10010	0700-1900	DC Fire Station
W/T PVT E-10115 GRISWOLD					E-10115	0700-0700	DC Fire Station
W/T PVT E-10119 CLASS 1			DARRIN ENOCH	2	E-10119	0700-0700	DC Fire Station
W/T PVT E-10122 FIRE WATER			DANA CLEER	1	E-10122	0700-1900	DC Fire Station
W/T PVT E-10133 PANKEY			CHAD PANKEY	2	E-10133	0700-0700	DC Fire Station
W/T PVT E-10006 ← RR						0700-0700	DC Fire Station
W/T PVT E-10291						0700-0700	DC Fire Station
MAST PVT E-10158 OROVILLE			DANIEL KELLY	1	E-10158	0700-1900	DC Fire Station
MAST PVT E-10159 OROVILLE			DANIEL KELLY	1	E-10159	0700-1900	DC Fire Station
SKID						0700-0700	DC Fire Station
FELB						0700-0700	DC Fire Station
FALM PVT BUNDY					O-9	0700-1900	DC Fire Station
FALM PVT DUROCHER			Andrew Durocher	1	O-10137	0700-1900	DC Fire Station
FALM PVT BUNDY'S					O-10139	0700-1900	DC Fire Station
HEQ3 Washburn ← South Cont.							

6. Work Assignments:
 Construct control lines as direct as possible.
 Insert hose lay to support firing operation.
 Prepare Structure Defense Plan.
 Prepare structures for defensive actions.

7. Special Instructions:

8. Communications							
Name	Ch	Function	Rx Freq	Rx Tone	Tx Freq	Tx Tone	Notes
CDF C2	1	COMMAND	151.2650	103.5 (T8)	159.3300	151.4 (T14)	
VFIRE 23	4	TACTICAL	154.2950N	156.7 (T6)	154.2950N	156.7 (T6)	
A/G TAC	14	A/G TAC	168.1625N		168.1625N		
CALCORD	15	MEDICAL	156.0750N	156.7 (T6)	156.0750N	156.7 (T6)	MEDICAL COORDINATION
GUARD 19	16	AIRGUARD	168.6250N		168.6250N	110.9 (T1)	EMERGENCY USE ONLY

9. Prepared by: Name: K O'Neil	RESL	Signature:
ICS 204	Date/Time: 8/21/2021 2200	Personnel Count: 12

ASSIGNMENT LIST (ICS 204 WF)

CONTROLLED UNCLASSIFIED
INFORMATION//BASIC

1. Incident Name: <p style="text-align: center;">Monument Fire South Zone</p>	2. Operational Period: Date From: 08/22/21 Date To: 08/23/21 Time From: 0700 Time To: 0700	3. Branch Division <p style="text-align: center;">30 NN</p>
--	---	---

4. Operations Personnel: Page 1 of 2 November-November

Operations Section Chief: Andy Turner	Night Ops: Steven Ward
Branch Director: Justin Macomb	Branch Safety:
Division/Group Supervisor: Nick Ciapponi	Air Attack:

5. Resources Assigned:		** Resources Below in Bold are 12 Hour **					
Resource Identifier	ALS	LWD	Leader	Personnel	Request #	Hours	Reporting Location
STC SHU 9245C					E-50	0700-0700	DP-39
STC RRU 9310C			A. BENNETT	16	E-10078	0700-0700	DP-39
STC						0700-0700	DP-39
STC						0700-0700	DP-39
STG SHU 9244G			ANTHONY PESCIOTORE	16	C-10007	0700-0700	DP-39
<i>How</i> CRW FORTUNA CREW 1			ORLANDO PAYNE		C-10032	0700-0700	DP-39
STG						0700-0700	DP-39
STG						0700-0700	DP-39
STG						0700-0700	DP-39
DOZ PVT E-10091 NORTH <i>o/s</i>			MIKE SALTERS	4	E-10091	0700-0700	DP-39
DOZ PVT E-10094 MARSH			DAN MARSH	4	E-10094	0700-0700	DP-39
DOZ PVT E-10100 SIERRAVILLE			CHASE HAUBER	3	E-10100	0700-0700	DP-39
DOZ PVT E-10101 MORRIS <i>NS</i>			MATTHEW CRIPPEN	1	E-10101	0700-0700	DP-39
DOZ PVT E-10102 CHUCK FRY			CHUCK FRY	2	E-10102	0700-0700	DP-39
DOZ PVT E-10103 MEEKER			JONATHAN MEEKER	2	E-10103	0700-0700	DP-39
W/T PVT WELLS					E-53	0700-0700	DP-39
W/T PVT E-10004 WATER			MICHAEL SISSON	1	E-10004	0700-1900	DP-39
W/T PVT E-10005 JOHNSON			JOSEPH GURROLA	1	E-10005	0700-1900	DP-39

6. Work Assignments:
 Construct control lines as direct as possible.
 Prepare indirect control lines for possible firing operations.
 Insert hose lay to support firing operation.

7. Special Instructions:

8. Communications							
Name	Ch	Function	Rx Freq	Rx Tone	Tx Freq	Tx Tone	Notes
CDF C2	1	COMMAND	151.2650	103.5 (T8)	159.3300	151.4 (T14)	
VFIRE 24	5	TACTICAL	154.2725N	156.7 (T6)	154.2725N	156.7 (T6)	
A/G TAC	14	A/G TAC	168.1625N		168.1625N		
CALCORD	15	MEDICAL	156.0750N	156.7 (T6)	156.0750N	156.7 (T6)	MEDICAL COORDINATION
GUARD 19	16	AIRGUARD	168.6250N		168.6250N	110.9 (T1)	EMERGENCY USE ONLY

9. Prepared by: Name: K O'Neil	RESL	Signature:
ICS 204	Date/Time: 8/21/2021 2200	Personnel Count: 50

ASSIGNMENT LIST (ICS 204 WF)

CONTROLLED UNCLASSIFIED
INFORMATION//BASIC

1. Incident Name: <p style="text-align: center;">Monument Fire South Zone</p>		2. Operational Period: Date From: 08/22/21 Date To: 08/23/21 Time From: 0700 Time To: 0700				3. Branch Division <p style="text-align: center;">30 NN</p>	
4. Operations Personnel:						Page 2 of 2 November-November	
Operations Section Chief: Andy Turner				Night Ops: Steven Ward			
Branch Director: Justin Macomb				Branch Safety:			
Division/Group Supervisor: Nick Ciapponi				Air Attack:			
5. Resources Assigned:		** Resources Below in Bold are 12 Hour **					
Resource Identifier	ALS	LWD	Leader	Personnel	Request #	Hours	Reporting Location
W/T PVT E-10117 MCGARR			DENNIS MCGARR	1	E-10117	0700-1900	DP-39
W/T PVT E-10124 IGRAM			RYAN GRABLE	1	E-10124	0700-1900	DP-39
W/T PVT E-10127 CLOVIS			GEORGE MCDONOUGH	1	E-10127	0700-1900	DP-39
W/T PVT E-10275 HILL TOP			DANIEL REHM	1	E-10275	0700-1900	DP-39
W/T PVT E-10291 ZABEL			FRANK ZABEL	1	E-10291	1900-0700	DP-39
W/T PVT E-10285						0700-0700	DP-39
W/T PVT E-10293						0700-0700	DP-39
W/T						0700-0700	DP-39
W/T						0700-0700	DP-39
MAST PVT SUNRISE					E-23	0700-0700	DP-39
MAST PVT E-10157 US FIRE			WILLIAM REDCORN	2	E-10157	0700-0700	DP-39
MAST						0700-0700	DP-39
MAST						0700-0700	DP-39
SKID						0700-0700	DP-39
SKID						0700-0700	DP-39
HEQB HUGHES						0700-0700	DP-39
FEMP BAVERY			ADRIAN BAVERY		O-10013	0700-0700	DP-39
FEMP STOCKDALE			CARSON STOCKDALE		O-10019	0700-0700	DP-39
6. Work Assignments: Construct control lines as direct as possible. Prepare indirect control lines for possible firing operations. Insert hose lay to support firing operation.							
7. Special Instructions:							
8. Communications							
Name	Ch	Function	Rx Freq	Rx Tone	Tx Freq	Tx Tone	Notes
CDF C2	1	COMMAND	151.2650	103.5 (T8)	159.3300	151.4 (T14)	
VFIRE 24	5	TACTICAL	154.2725N	156.7 (T6)	154.2725N	156.7 (T6)	
A/G TAC	14	A/G TAC	168.1625N		168.1625N		
CALCORD	15	MEDICAL	156.0750N	156.7 (T6)	156.0750N	156.7 (T6)	MEDICAL COORDINATION
GUARD 19	16	AIRGUARD	168.6250N		168.6250N	110.9 (T1)	EMERGENCY USE ONLY
9. Prepared by: Name: K O'Neil RESL Signature:							
ICS 204		Date/Time: 8/21/2021 2200				Personnel Count: 7	

NIMS IAP

CONTROLLED UNCLASSIFIED INFORMATION//BASIC

ASSIGNMENT LIST (ICS 204 WF)

CONTROLLED UNCLASSIFIED
INFORMATION//BASIC


1. Incident Name: <p style="text-align: center;">Monument Fire South Zone</p>		2. Operational Period: Date From: 08/22/21 Date To: 08/23/21 Time From: 0700 Time To: 0700				3. Branch Division <p style="text-align: center;">30 RR</p>	
4. Operations Personnel:						Page 1 of 2 Romeo-Romeo	
Operations Section Chief: Andy Turner				Night Ops: Steven Ward			
Branch Director: Justin Macomb				Branch Safety:			
Division/Group Supervisor: Dave Hight				Air Attack:			
5. Resources Assigned:		** Resources Below in Bold are 12 Hour **					
Resource Identifier	ALS	LWD	Leader	Personnel	Request #	Hours	Reporting Location
STC SHU 9246C			GARRET QUIGGLEY	20	E-10181	0700-0700	DP-34
STC AEU 9270C			CHRIS PLACKE	17	E-10077	0700-0700	DP-34
STC						0700-0700	DP-34
STC						0700-0700	DP-34
ENG XTR HYF 3161			LEROY	2	E-10350	0700-0700	DP-34
STG						0700-0700	DP-34
STG						0700-0700	DP-34
STG						0700-0700	DP-34
STG						0700-0700	DP-34
STG						0700-0700	DP-34
DOZ NEU 2340			KATY MCMANUS	2	E-10164	0700-0700	DP-34
DOZ MEU 1142			ADAM PETERS	2	E-10203	0700-0700	DP-34
DOZ PVT SHASTA COLLEGE						0700-0700	DP-34
DOZ PVT E-10092 JOHN			DON CALDWELL	2	E-10092	0700-0700	DP-34
DOZ PVT E-10097 JOHNSON			MATT JOHNSON	2	E-10097	0700-0700	DP-34
DOZ PVT E-10098 EJ PIOLIT			EDWARD PONTE	2	E-10098	0700-0700	DP-34
DOZ PVT E-10106 K5 RANCH			JAMES KLAUER	2	E-10106	0700-0700	DP-34
DOZ PVT E-10107 K5 RANCH			MITCH GILS	2	E-10107	0700-0700	DP-34
6. Work Assignments: Construct control lines as directly as possible. Construct contingency line from Carr Creek to Sims Gap. Prepare indirect control lines for possible firing operations. Insert hose lay to support firing operation.							
7. Special Instructions:							
8. Communications							
Name	Ch	Function	Rx Freq	Rx Tone	Tx Freq	Tx Tone	Notes
CDF C2	1	COMMAND	151.2650	103.5 (T8)	159.3300	151.4 (T14)	
CDF T26	6	TACTICAL	159.2925N	192.8 (T16)	159.2925N	192.8 (T16)	
A/G TAC	14	A/G TAC	168.1625N		168.1625N		
CALCORD	15	MEDICAL	156.0750N	156.7 (T6)	156.0750N	156.7 (T6)	MEDICAL COORDINATION
GUARD 19	16	AIRGUARD	168.6250N		168.6250N	110.9 (T1)	EMERGENCY USE ONLY
9. Prepared by: Name:		K O'Neil		RESL		Signature:	
ICS 204		Date/Time: 8/21/2021		2200		Personnel Count: 53	

NIMS IAP

CONTROLLED UNCLASSIFIED INFORMATION//BASIC

ASSIGNMENT LIST (ICS 204 WF)

CONTROLLED UNCLASSIFIED
INFORMATION//BASIC

1. Incident Name: <p style="text-align: center;">Monument Fire South Zone</p>		2. Operational Period: Date From: 08/22/21 Date To: 08/23/21 Time From: 0700 Time To: 0700				3. Branch Division <p style="text-align: center;">South Cont.</p>	
						Page 1 of 2	
4. Operations Personnel:							
Operations Section Chief: Andy Turner				Night Ops: Steven Ward			
Branch Director: Bryan Farrell				Branch Safety:			
Division/Group Supervisor: L Randolph (T)				Air Attack:			
5. Resources Assigned:		** Resources Below in Bold are 12 Hour **					
Resource Identifier	ALS	LWD	Leader	Personnel	Request #	Hours	Reporting Location
ENG J3 CONTRACTING			SHAWN MODICA	3	E-10308	0700-1900	TC Fairgrounds
STG						0700-0700	TC Fairgrounds
DOZ PVT E-10090 T&S NS			SEBASTIAN MAYNARD	2	E-10090	0700-0700	TC Fairgrounds
DOZ PVT E-10099 MULLER			CHARLES MULLER	2	E-10099	0700-0700	TC Fairgrounds
DOZ PVT E-10104 A&CC NS			CLYTON MOORE	2	E-10104	0700-0700	TC Fairgrounds
DOZ PVT E-10110 LEWIS NS			TYLER LEWIS	2	E-10110	0700-0700	TC Fairgrounds
DOZ PVT E-10111 HERMAN NS			LARRY HERMAN	3	E-10111	0700-0700	TC Fairgrounds
DOZ PVT E-10112 DAVIS WORKS NS							TC Fairgrounds
DOZ PVT E-10113 GOLTERMAN			CASEY GOLTERMANN	3	E-10113	0700-0700	TC Fairgrounds
W/T PVT E-10121 BLACKCAT			SCOTT CALWSON	1	E-10121	0700-1900	TC Fairgrounds
W/T PVT E-10130 H2O			GARRETT MCINNIS	2	E-10130	0700-1900	TC Fairgrounds
W/T PVT E-10289 Act Fast			ANGELO CATTANEO	1	E-10289	0700-1900	TC Fairgrounds
W/T						0700-0700	TC Fairgrounds
W/T						0700-0700	TC Fairgrounds
MAST PVT E-10155 BUNDYS			NICK BUNDY	1	E-10155	0700-1900	TC Fairgrounds
MAST PVT E-10156 STONE FLY			MICHAEL PURENI	1	E-10156	0700-1900	TC Fairgrounds
MAST PVT E-10161 SISKIYOU			DENNIS LANGE	2	E-10161	0700-1900	TC Fairgrounds
MAST PVT E-10162 RUBINI			DOMINIC RUBINI	1	E-10162	0700-1900	TC Fairgrounds
6. Work Assignments: Continue indirect line construction improvements. Construct contingency line where required.							
7. Special Instructions:							
8. Communications							
Name	Ch	Function	Rx Freq	Rx Tone	Tx Freq	Tx Tone	Notes
CDF C2	1	COMMAND	151.2650	103.5 (T8)	159.3300	151.4 (T14)	
CDF T27	7	TACTICAL	159.3075N	192.8 (T16)	159.3075N	192.8 (T16)	
A/G TAC	14	A/G TAC	168.1625N		168.1625N		
CALCORD	15	MEDICAL	156.0750N	156.7 (T6)	156.0750N	156.7 (T6)	MEDICAL COORDINATION
GUARD 19	16	AIRGUARD	168.6250N		168.6250N	110.9 (T1)	EMERGENCY USE ONLY
9. Prepared by: Name:		K O'Neil		RESL		Signature: 	
ICS 204		Date/Time: 8/21/2021 2200		Personnel Count: 26			

NIMS IAP

CONTROLLED UNCLASSIFIED INFORMATION//BASIC

Division/Group Assignment List (ICS 204 WF)
Controlled Unclassified Information//Basic

1. Incident Name:				3.		
MONUMENT NORTH				Branch:	Division/Group	
2. Operational Period: 24 HR				10	U	
Date/Time From: 08/22/2021 0700 SUN	Date/Time To: 08/23/2021 0700 MON					
4. Operations Personnel						
BRANCH DIRECTOR	CLINTON NORTHWAY (8/30)		FIELD OPERATIONS	JON GLOVER (8/30)		
DIVISION/GROUP SUPERVISOR	JAMIE MAYOR (8/30) JACOB BAILEY (T) (8/30)		PLANNING OPERATIONS	KAREN SCHOLL (8/30) RANDY FOLAND (T) (8/30)		
5. Resources Assigned this Period						
Strike Team / Task Force / Resource Designator	LWD	Leader	Number Persons	Drop Off PT./Time	Pick Up PT./Time	
C-5 HC21 FIRESTORM 15A	09/04	BEN PAVAN	20	WEAVERVILLE/0700	WEAVERVILLE/1900	
C-21 HC21A RED HAWK	08/24	DRAKE AROS	19	WEAVERVILLE/0700	WEAVERVILLE/1900	
O-418.112 TFLD	08/29	ANDRES OROZCO	1	WEAVERVILLE/0700	WEAVERVILLE/1900	
O-585 TFLD (T)	09/02	CODEN COPPLE	1	WEAVERVILLE/0700	WEAVERVILLE/1900	
O-84 FMOD VOLCANO CREEK	08/25	JEFF TURPIN	1	WEAVERVILLE/0700	WEAVERVILLE/1900	
O-86 FMOD REDWOOD EMPIRE	08/25	DICK LOERZEL	2	WEAVERVILLE/0700	WEAVERVILLE/1900	
O-603 TFLD	09/02	BRENTWOOD REID	1	WEAVERVILLE/0700	WEAVERVILLE/1900	
E-381 ENG3 JUNCTION CITY 2533	08/29	JAMES DASDON	3	WEAVERVILLE/0700	WEAVERVILLE/1900	
E-674 ENG3 BLACK RANGE ENTERPRISES	09/04	TIMOTHY PEARSON	3	WEAVERVILLE/0700	WEAVERVILLE/1900	
E-44 ENG3 JUNCTION CITY 2531	08/29	JUSTIN KERWICK	3	WEAVERVILLE/0700	WEAVERVILLE/1900	
E-24 WTS2 FORTNER EXCAVATION	08/28	KEN ELLIOTT	1	WEAVERVILLE/0700	WEAVERVILLE/1900	
E-80 WTT1 ROCK CREEK (24 HR)	09/02	GARY SABIN	2	WEAVERVILLE/0700	WEAVERVILLE/1900	
S-21 EQD PUMPZILLA 2 TRINITY DAY (DS)	08/22	SERGIO BEPANCOURT	2	WEAVERVILLE/0700	WEAVERVILLE/1900	
O-413 HEQB	08/28	SHAWN DEASON	1	WEAVERVILLE/0700	WEAVERVILLE/1900	
E-385 SKG2 LET-ER-BUCK	08/25	DARREN WARD	2	WEAVERVILLE/0700	WEAVERVILLE/1900	
E-475 DOZ3 LONESTAR ENTERPRISES	09/02	DANIEL JONES	2	WEAVERVILLE/0700	WEAVERVILLE/1900	
8. Division/Group Communication Summary						
Function	Channel	RX Frequency N/W	RX Tone/NAC	TX Frequency N/W	TX Tone/NAC	Mode
COMMAND	1	173.8125 N	107.2	168.4750 N	107.2	M
TACTICAL	7	168.6000 N	107.2	168.6000 N	107.2	
AIR TO GROUND	13	171.0375 N		171.0375 N		
TACTICAL	CALCORD - CH 15	156.0750 N	156.7	156.0750 N	156.7	
AIR GUARD	16	168.6250 N		168.6250 N	110.9	
9. Prepared By (Resource Unit Leader)		Approved By (Planning Section Chief)		Date	Time	
GINA TREESH, RESL		PETER BUTTERI, PSC1		08/21/2021	2000	

Division/Group Assignment List (ICS 204 WF)
Controlled Unclassified Information//Basic

1. Incident Name:		3.				
MONUMENT NORTH		Branch:		Division/Group		
2. Operational Period: 24 HR		10		U		
Date/Time From: 08/22/2021 0700 SUN	Date/Time To: 08/23/2021 0700 MON					
4. Operations Personnel						
BRANCH DIRECTOR	CLINTON NORTHWAY (8/30)	FIELD OPERATIONS		JON GLOVER (8/30)		
DIVISION/GROUP SUPERVISOR	JAMIE MAYOR (8/30) JACOB BAILEY (T) (8/30)	PLANNING OPERATIONS		KAREN SCHOLL (8/30) RANDY FOLAND (T) (8/30)		
5. Resources Assigned this Period						
Strike Team / Task Force / Resource Designator	LWD	Leader	Number Persons	Drop Off PT./Time	Pick Up PT./Time	
E-217 GRD LET-ER-BUCK	09/01	STEVE LASSEN	2	WEAVERVILLE/0700	WEAVERVILLE/1900	
O-102 REAF	08/25	TRISTAN JAMIESON	1	WEAVERVILLE/0700	WEAVERVILLE/1900	
O-435 ARCH	08/26	JOE STOKES	1	WEAVERVILLE/0700	WEAVERVILLE/1900	
O-453 REAF	08/26	KATIE BARTZOKIS	1	WEAVERVILLE/0700	WEAVERVILLE/1900	
O-469 SOFR	08/28	DAN HARKER	1	WEAVERVILLE/0700	WEAVERVILLE/1900	
O-92 RES REMS1	08/29	HERRERA/GEORGE/DAHL/S AWYER	4	WEAVERVILLE/0700	WEAVERVILLE/1900	
6. Control Operations/Work Assignments:						
<p>TASK: Provide structure defense north along Canyon Creek Rd and along the East Fork of the North Fork of the Trinity River; Keep fire west of East Fork Rd to Hobo Gulch Rd. Scout handline from Canyon Creek east to the indirect dozer lines along ridges around Helena to keep the fire from spreading into Canyon Creek and Junction City. Continue to scout potential contingency lines to keep fire west of Weaverville. Support CAL FIRE DIV DD with any needs along Hwy 299 corridor and Sky Ranch Rd.</p> <p>PURPOSE: Minimize fire spread east of East Fork Rd. and Hobo Gulch Rd.</p> <p>END STATE: Reduce threat of fire to structures and critical infrastructures.</p>						
7. Special Instructions:						
<ul style="list-style-type: none"> Resources with (DS) after name work 24 hours, double shifts Store equipment at Drop Points. Secure all equipment to prevent theft. GPS all pump locations and turn in to Division. Backhaul all trash to appropriate disposal site. Document any area that may have hazmat or unknown chemicals. 						
8. Division/Group Communication Summary						
Function	Channel	RX Frequency N/W	RX Tone/NAC	TX Frequency N/W	TX Tone/NAC	Mode
COMMAND	1	173.8125 N	107.2	168.4750 N	107.2	M
TACTICAL	7	168.6000 N	107.2	168.6000 N	107.2	
AIR TO GROUND	13	171.0375 N		171.0375 N		
TACTICAL	CALCORD - CH 15	156.0750 N	156.7	156.0750 N	156.7	
AIR GUARD	16	168.6250 N		168.6250 N	110.9	
9. Prepared By (Resource Unit Leader)		Approved By (Planning Section Chief)		Date	Time	
GINA TREESH, RESL		PETER BUTTERI, PSC1		08/21/2021	2000	

Division/Group Assignment List (ICS 204 WF)
Controlled Unclassified Information//Basic

1. Incident Name: MONUMENT NORTH			3.			
2. Operational Period: 24 HR			Branch: 10		Division/Group U	
Date/Time From: 08/22/2021 0700 SUN	Date/Time To: 08/23/2021 0700 MON					
4. Operations Personnel						
BRANCH DIRECTOR	CLINTON NORTHWAY (8/30)		FIELD OPERATIONS		JON GLOVER (8/30)	
DIVISION/GROUP SUPERVISOR	JAMIE MAYOR (8/30) JACOB BAILEY (T) (8/30)		PLANNING OPERATIONS		KAREN SCHOLL (8/30) RANDY FOLAND (T) (8/30)	
7. Special Instructions:						
Safety Cowie - All Branches						
MEDICAL RESPONSE: REMS 1 staged at Big Bar Ambulance 4 (Day) at Willow Creek						
On this incident CALCORD is to be used as a local medical tactical channel if needed to communicate with non-incident resources. The command channel is the primary channel for all medical emergencies. CALCORD also may be used for A/G communications with non-incident aircraft. Resources assisting in South Zone division should continue to use regularly assigned tactical channels.						
8. Division/Group Communication Summary						
Function	Channel	RX Frequency N/W	RX Tone/NAC	TX Frequency N/W	TX Tone/NAC	Mode
COMMAND	1	173.8125 N	107.2	168.4750 N	107.2	M
TACTICAL	7	168.6000 N	107.2	168.6000 N	107.2	
AIR TO GROUND	13	171.0375 N		171.0375 N		
TACTICAL	CALCORD - CH 15	156.0750 N	156.7	156.0750 N	156.7	
AIR GUARD	16	168.6250 N		168.6250 N	110.9	
9. Prepared By (Resource Unit Leader)		Approved By (Planning Section Chief)			Date	Time
GINA TREESH, RESL		PETER BUTTERI, PSC1			08/21/2021	2000

Division/Group Assignment List (ICS 204 WF)

Controlled Unclassified Information//Basic

1. Incident Name:		3.				
MONUMENT NORTH		Branch:		Division/Group		
2. Operational Period: 24 HR		40		Z		
Date/Time From: 08/22/2021 0700	SUN	Date/Time To: 08/23/2021 0700	MON			
4. Operatlons Personnel						
BRANCH DIRECTOR		JAKE LIVINGSTON (8/30) CHRIS WENNOGLE (T) (8/30)	FIELD OPERATIONS		JON GLOVER (8/30)	
DIVISION/GROUP SUPERVISOR		KRIS DUDLEY (8/30) JUSTEN JOHANSEN (T) (8/30)	PLANNING OPERATIONS		KAREN SCHOLL (8/30) RANDY FOLAND (T) (8/30)	
5. Resources Assigned this Period						
Strike Team / Task Force / Resource Designator	LWD	Leader	Number Persons	Drop Off PT./Time	Pick Up PT./Time	
O-407 TFLD	08/26	JOEL BRANDT	1	WEAVERVILLE/0700	WEAVERVILLE/1900	
O-269 TFLD (T)	08/23	CLYDE BURRIS	1	WEAVERVILLE/0700	WEAVERVILLE/1900	
O-376 HEQB	08/26	RYAN WINCHESTER	1	WEAVERVILLE/0700	WEAVERVILLE/1900	
O-377 HEQB	08/25	CHRISTOPHER BEERY	1	WEAVERVILLE/0700	WEAVERVILLE/1900	
O-378 HEQB (T)	08/25	RYAN LONG	1	WEAVERVILLE/0700	WEAVERVILLE/1900	
C-50 HC1 TEXAS CANYON	08/27	DANNY BREUKLANDER	20	WEAVERVILLE/0700	WEAVERVILLE/1900	
C-96 HC2I ASI ARDEN SOLUTIONS	09/04			WEAVERVILLE/0700	WEAVERVILLE/1900	
O-156 FMOD UNDERDOG TIMBER	08/23	EUGENE CASTRO	2	WEAVERVILLE/0700	WEAVERVILLE/1900	
E-407 ENG3 LPF 343	08/27	NICHOLIS RILEY	5	WEAVERVILLE/0700	WEAVERVILLE/1900	
E-408 ENG3 LPF 335	08/27	JUSTIN MAHAFFEY	5	WEAVERVILLE/0700	WEAVERVILLE/1900	
E-415 ENG3 AZ-KNF 32	08/27	JACCIE MAJORS	6	WEAVERVILLE/0700	WEAVERVILLE/1900	
E-50 SKG1 SOFT TRACK ATTACK	08/31	JEREMY NELSON	1	WEAVERVILLE/0700	WEAVERVILLE/1900	
E-72 WTS1 NORTHSTATE	08/25	AARON HARVEY	1	WEAVERVILLE/0700	WEAVERVILLE/1900	
E-21 WTS2 CATTLE LACK RANCH (DS)	09/03	DOUG KAUFNER	2	WEAVERVILLE/0700	WEAVERVILLE/1900	
E-23 WTS2 FORTNER EXCAVATION	08/30	BOB FORTNER	1	WEAVERVILLE/0700	WEAVERVILLE/1900	
E-436 DOZ2 SPRATT	08/26	ERIC SPRATT	2	WEAVERVILLE/0700	WEAVERVILLE/1900	
E-168 DOZ3 BRAD INGRAM CONST	08/27	MIKE UNDERHILL	2	WEAVERVILLE/0700	WEAVERVILLE/1900	
E-32 MAST EVANS RIGHT OF	08/31	TEO GONZALES	1	WEAVERVILLE/0700	WEAVERVILLE/1900	
E-33 MAST EVANS RIGHT OF	09/01	MIKE EVANS	1	WEAVERVILLE/0700	WEAVERVILLE/1900	
8. Division/Group Communication Summary						
Function	Channel	RX Frequency N/W	RX Tone/NAC	TX Frequency N/W	TX Tone/NAC	Mode
COMMAND	2	171.5375 N	107.2	164.8625 N	107.2	
TACTICAL	10	168.2500 N	107.2	168.2500 N	107.2	
AIR TO GROUND	13	171.0375 N		171.0375 N		
TACTICAL	CALCORD - CH 15	156.0750 N	156.7	156.0750 N	156.7	
AIR GUARD	16	168.6250 N		168.6250 N	110.9	
9. Prepared By (Resource Unit Leader)		Approved By (Planning Section Chief)		Date	Time	
GINA TREESH, RESL		PETER BUTTERI, PSC1		08/21/2021	2000	

Division/Group Assignment List (ICS 204 WF)
Controlled Unclassified Information//Basic

1. Incident Name:			3.			
MONUMENT NORTH			Branch:		Division/Group	
2. Operational Period: 24 HR			40		Z	
Date/Time From: 08/22/2021 0700 SUN	Date/Time To: 08/23/2021 0700 MON					
4. Operations Personnel						
BRANCH DIRECTOR		JAKE LIVINGSTON (8/30) CHRIS WENNOGLE (T) (8/30)		FIELD OPERATIONS		JON GLOVER (8/30)
DIVISION/GROUP SUPERVISOR		KRIS DUDLEY (8/30) JUSTEN JOHANSEN (T) (8/30)		PLANNING OPERATIONS		KAREN SCHOLL (8/30) RANDY FOLAND (T) (8/30)
5. Resources Assigned this Period						
Strike Team / Task Force / Resource Designator	LWD	Leader	Number Persons	Drop Off PT./Time	Pick Up PT./Time	
E-34 MAST EVANS RIGHT OF	08/24	CHUCK LAYTON	4	WEAVERVILLE/0700	WEAVERVILLE/1900	
O-346 REAF	08/22	JOSHUA RIVERA	1	WEAVERVILLE/0700	WEAVERVILLE/1900	
O-193 ARCH	09/04	BRET GUISTO	1	WEAVERVILLE/0700	WEAVERVILLE/1900	
O-325 REAF	08/23	MOLLY BREITMUN	1	WEAVERVILLE/0700	WEAVERVILLE/1900	
O-418.64 SOFR	08/31	RYAN KEOGH	1	WEAVERVILLE/0700	WEAVERVILLE/1900	
O-517 MED TEAM 1	08/31	MACARTHUR / JOHNSON	2	WEAVERVILLE/0700	WEAVERVILLE/1900	
6. Control Operations/Work Assignments:						
TASK: Hold existing containment lines from the A/Z break to DP 30. Construct indirect line from DP 30 west along Pattison Ridge. Coordinate with Contingency Group.						
PURPOSE: Minimize fire spread to the South and West while reducing impact to the infrastructure and other values at risk.						
END STATE: Keep fire spread South and East of Pattison Ridge.						
7. Special Instructions:						
<ul style="list-style-type: none"> Resources with (DS) after name work 24 hours, double shifts Contact Kent Collard Bar 717 for information concerning previous dozer lines north of his property. Store equipment at Drop Points. Secure all equipment to prevent theft. GPS all pump locations and turn into Division. Backhaul all trash to appropriate disposal site. Document any area that may have hazmat of unknown chemicals. 						
Safety Keogh - Branch 40						
8. Division/Group Communication Summary						
Function	Channel	RX Frequency N/W	RX Tone/NAC	TX Frequency N/W	TX Tone/NAC	Mode
COMMAND	2	171.5375 N	107.2	164.8625 N	107.2	
TACTICAL	10	168.2500 N	107.2	168.2500 N	107.2	
AIR TO GROUND	13	171.0375 N		171.0375 N		
TACTICAL	CALCORD - CH 15	156.0750 N	156.7	156.0750 N	156.7	
AIR GUARD	16	168.6250 N		168.6250 N	110.9	
9. Prepared By (Resource Unit Leader)			Approved By (Planning Section Chief)		Date	Time
GINA TREESH, RESL			PETER BUTTERI, PSC1		08/21/2021	2000

Division/Group Assignment List (ICS 204 WF)
Controlled Unclassified Information//Basic

1. Incident Name:		3.				
MONUMENT NORTH		Branch:		Division/Group		
2. Operational Period: 24 HR		40		Z		
Date/Time From: 08/22/2021 0700 SUN	Date/Time To: 08/23/2021 0700 MON					
4. Operations Personnel						
BRANCH DIRECTOR		JAKE LIVINGSTON (8/30) CHRIS WENNOGLE (T) (8/30)		FIELD OPERATIONS		JON GLOVER (8/30)
DIVISION/GROUP SUPERVISOR		KRIS DUDLEY (8/30) JUSTEN JOHANSEN (T) (8/30)		PLANNING OPERATIONS		KAREN SCHOLL (8/30) RANDY FOLAND (T) (8/30)
7. Special Instructions:						
Safety Cowie - All Branches						
MEDICAL RESPONSE: Ambulance 4 (Day) at Willow Creek						
On this incident CALCORD is to be used as a local medical tactical channel if needed to communicate with non-incident resources. The command channel is the primary channel for all medical emergencies. CALCORD also may be used for A/G communications with non-incident aircraft. Resources assisting in South Zone division should continue to use regularly assigned tactical channels.						
8. Division/Group Communication Summary						
Function	Channel	RX Frequency N/W	RX Tone/NAC	TX Frequency N/W	TX Tone/NAC	Mode
COMMAND	2	171.5375 N	107.2	164.8625 N	107.2	
TACTICAL	10	168.2500 N	107.2	168.2500 N	107.2	
AIR TO GROUND	13	171.0375 N		171.0375 N		
TACTICAL	CALCORD - CH 15	156.0750 N	156.7	156.0750 N	156.7	
AIR GUARD	16	168.6250 N		168.6250 N	110.9	
9. Prepared By (Resource Unit Leader)		Approved By (Planning Section Chief)			Date	Time
GINA TREESH, RESL		PETER BUTTERI, PSC1			08/21/2021	2000

Division/Group Assignment List (ICS 204 WF)
Controlled Unclassified Information//Basic

1. Incident Name:			3.			
MONUMENT NORTH			Branch:		Division/Group	
2. Operational Period: 24 HR			NIGHT		A / Z	
Date/Time From: 08/22/2021 0700	SUN	Date/Time To: 08/23/2021 0700				MON
4. Operations Personnel						
BRANCH DIRECTOR		TOGIE WIEHL (8/30) TRENT GIRARD (T) (8/30)		FIELD OPERATIONS		
DIVISION/GROUP SUPERVISOR		HUGH FAIRFIELD-SMITH (8/30)		PLANNING OPERATIONS		
				JON GLOVER (8/30) KAREN SCHOLL (8/30) RANDY FOLAND (T) (8/30)		
5. Resources Assigned this Period						
Strike Team / Task Force / Resource Designator	LWD	Leader	Number Persons	Drop Off PT./Time	Pick Up PT./Time	
O-594 TFLD	09/04	ASHLEY SAMBERSON	1	WEAVERVILLE/1900	WEAVERVILLE/0700	
E-414.1 TFLD (T)	08/28	EDDIE BENAVIDES	1	WEAVERVILLE/1900	WEAVERVILLE/0700	
C-35 HC1 VENTANA IHC	08/26	HAROLD L COOK	19	WILLOW CREEK/1900	WILLOW CREEK/0700	
C-34 HC2I SMOD AMERICAN RIVER IHC	08/24	MATT RADTKE	15	WILLOW CREEK/1900	WILLOW CREEK/0700	
C-71 HC2 FRANCO REFORESTATION	08/29	JOAN ALCANTAR	20	WILLOW CREEK/1900	WILLOW CREEK/0700	
E-413 ENG3 SANTA FE 39	08/21	PORFIRIO N.CHAVARRIA	5	WEAVERVILLE/1900	WEAVERVILLE/0700	
E-414 ENG3 AZ-KNF 312	08/28	BOB MARKEY	5	WEAVERVILLE/1900	WEAVERVILLE/0700	
E-471 ENG3 CDT 181	08/22	ERIC GAINZ	4	WEAVERVILLE/1900	WEAVERVILLE/0700	
E-179 ENG5 WILDLANDS FIRE SERVICE	08/27	ALLEN HALLMAN	3	WEAVERVILLE/1900	WEAVERVILLE/0700	
E-505 ENG3 GREY WOLF	08/30	JEFF CAMPBELL	4	WEAVERVILLE/1900	WEAVERVILLE/0700	
E-4 ENG6 MT ADAMS WILDFIRE 623	08/28	PAULA HOLTER	3	WILLOW CREEK/1900	WILLOW CREEK/0700	
E-181 ENG6 BIRDDOG FIRE 627	08/24	DAVID CAVANAUGH	3	WEAVERVILLE/1900	WEAVERVILLE/0700	
E-176 ENG6 MT ADAMS WILDFIRE 624	08/29	CHUCK NEWBERRY	3	WEAVERVILLE/1900	WEAVERVILLE/0700	
E-520 ENG6 UT-SWS E663	08/27	HEBER HEYDER	3	WILLOW CREEK/1900	WILLOW CREEK/0700	
E-331 ENG6 WILDLANDS FIRE 22	08/24	ASHLEY ORLANDO	3	WILLOW CREEK/1900	WILLOW CREEK/0700	
E-80 WTT1 ROCK CREEK (24 HR)	09/02	TIM DANIELS	2	WEAVERVILLE/1900	WEAVERVILLE/0700	
E-21 WTS2 CATTLE LACK RANCH (DS)	09/03	JAMES GOLDIE	2	WEAVERVILLE/1900	WEAVERVILLE/0700	
E-22 WTS2 CATTLE LACK RANCH	09/04	RANDY HORN	1	WEAVERVILLE/1900	WEAVERVILLE/0700	
S-19 EQD PUMPZILLA 1 (DS)	08/25	EMILY DRAIN	2	WEAVERVILLE/1900	WEAVERVILLE/0700	
8. Division/Group Communication Summary						
Function	Channel	RX Frequency N/W	RX Tone/NAC	TX Frequency N/W	TX Tone/NAC	Mode
COMMAND	5	173.6500 N	107.2	164.8125 N	107.2	
TACTICAL	6	168.0500 N	107.2	168.0500 N	107.2	
AIR TO GROUND	13	171.0375 N		171.0375 N		
TACTICAL	CALCORD - CH 15	156.0750 N	156.7	156.0750 N	156.7	
AIR GUARD	16	168.6250 N		168.6250 N	110.9	
9. Prepared By (Resource Unit Leader)		Approved By (Planning Section Chief)		Date	Time	
GINA TREESH, RESL		PETER BUTTERI		08/21/2021	2000	

Division/Group Assignment List (ICS 204 WF)

Controlled Unclassified Information//Basic

1. Incident Name:		3.				
MONUMENT NORTH		NIGHT		A / Z		
2. Operational Period: 24 HR						
Date/Time From: 08/22/2021 0700 SUN	Date/Time To: 08/23/2021 0700 MON					
4. Operations Personnel						
BRANCH DIRECTOR		TOGIE WIEHL (8/30) TRENT GIRARD (T) (8/30)		FIELD OPERATIONS JON GLOVER (8/30)		
DIVISION/GROUP SUPERVISOR		HUGH FAIRFIELD-SMITH (8/30)		PLANNING OPERATIONS KAREN SCHOLL (8/30) RANDY FOLAND (T) (8/30)		
5. Resources Assigned this Period						
Strike Team / Task Force / Resource Designator	LWD	Leader	Number Persons	Drop Off PT./Time	Pick Up PT./Time	
O-418.111 SOF2	08/31	TOM NASH	1	WILLOW CREEK/1900	WILLOW CREEK/0700	
E-585 EMTF	09/04	SHANE ORME	1	WILLOW CREEK/1900	WILLOW CREEK/0700	
O-677 EMTF	09/04	WEDGE WARFORD	1	WILLOW CREEK/1900	WILLOW CREEK/0700	
O-93 RES REMS 1	09/04	BENNETT/DOUGHTERY/WE NTZELL/DECKER	4	WILLOW CREEK/1900	WILLOW CREEK/0700	
6. Control Operations/Work Assignments:						
TASK: Hold existing containment lines from the DP 30 to DP 60. Continue to patrol and mop up as needed in Division A/Z.						
PURPOSE: Minimize fire spread to the south and west while reducing impact to the infrastructure and other values at risk.						
END STATE: Keep fire spread south and east of Pattison Ridge.						
7. Special Instructions:						
Resources with (DS) after name work 24 hours, double shifts Safety Nash - Night Safety						
On this incident CALCORD is to be used as a local medical tactical channel if needed to communicate with non-incident resources. The command channel is the primary channel for all medical emergencies. CALCORD also may be used for A/G communications with non-incident aircraft. Resources assisting in South Zone division should continue to use regularly assigned tactical channels.						
8. Division/Group Communication Summary						
Function	Channel	RX Frequency N/W	RX Tone/NAC	TX Frequency N/W	TX Tone/NAC	Mode
COMMAND	5	173.6500 N	107.2	164.8125 N	107.2	
TACTICAL	6	168.0500 N	107.2	168.0500 N	107.2	
AIR TO GROUND	13	171.0375 N		171.0375 N		
TACTICAL	CALCORD - CH 15	156.0750 N	156.7	156.0750 N	156.7	
AIR GUARD	16	168.6250 N		168.6250 N	110.9	
9. Prepared By (Resource Unit Leader)		Approved By (Planning Section Chief)		Date	Time	
GINA TREESH, RESL		PETER BUTTERI		08/21/2021	2000	

AIR OPERATIONS SUMMARY ICS-220

Incident Name and Incident Number NORTH AND SOUTH ZONES/ Monument SHF 001187	Sunrise	701	Cutoff	1934	Sunset	2004
General Remarks, Safety Notes, Hazards, Air Operations Special Equipment, etc. TRACK ALL DIPSITE LOCATIONS / NUMBER OF DIPS / GALLONS TAKEN. TRACK ALL DROP LOCATIONS / NUMBER OF DROPS / GALLONS DROPPED. ALL GPS DATA TO BE COLLECTED IN DEGREES, MINUTES, DECIMAL MINUTES FORMAT. AVOID Aerial Application of Retardant / Foam / Agent within 300' of Waterways, Bodies of Water, etc. If Retardant / Foam / Agent is Dropped Within These Areas Immediately Notify the AOB and Provide the Following Information: Lat / Long, Estimated Number of Gallons and a Map Detailing The Area.						

Time Prepared 1800 Shutdown 2030 Willow Creek 40° 56.87' 122° 55.05' Sky Ranch 40° 30.07' 122° 22.65'	Date Prepared Saturday, August 21, 2021 Operational Period - Date Sunday, August 22, 2021
--	--

Request # A-205 Radius: Polygon NM Altitude: 11500' MSL Centerpoint: NOTAMS: 1/0550 Frequency 126.2750 http://tfr.faa.gov/tfrz/list.html	Prepared By Niko Matteoli Operational Period - Time 0700-0700 Rescue Ship Information Day G822 Night G822 Name Phone Make/Model UH60 Location Redding Request Procedure for These Aircraft: UH60 Through Incident Communications Redding See Medical Plan For Additional Info
--	--

SOUTH-(SOUTH COMMUNICATIONS)

Frequencies	RX	Tone	TX	Tone	AM / FM
AIR TACTICS	169.7250		169.7250		FM
AIR / AIR TFR	126.2750		126.2750		AM
SOUTH COMMAND CDF C2	151.2650	103.5 (8)	159.3300	151.4 (14)	FM
SOUTH ROTOR VICTOR	128.7750		128.7750		AM
SOUTH ROTOR BRIEFING	134.1750		134.1750		AM
A/G - Command	171.8625		171.8625		FM
SOUTH A/G - Tactical	168.1625		168.1625		FM
TOLC (Sky Ranch)	167.9500	151.4 (14)	167.9500	151.4 (14)	FM
DECK (Sky Ranch)	163.1000		163.1000		FM
CALCORD - MEDICAL	156.0750	156.7 (6)	156.0750	156.7 (6)	FM
AIRGUARD - Emergency Only	168.6250		168.6250	110.9 (1)	FM

NORTH ZONE-(NORTH COMMUNICATIONS)	
Frequencies	TX
AIR TACTICS	169.7250
AIR / AIR TFR	126.2750
NORTH COMMAND	173.8125
NORTH ROTOR VICTOR	123.7750
A/G - Command	171.8625
NORTH A/G - Tactical	171.0375
DECK (Willow Creek)	168.3500
CALCORD - MEDICAL	156.0750
AIRGUARD - Emergency Only	168.6250

South Zone Helibase

FAA #	Type	Make/Model	Helibase	Avail	Start	Remarks
1CK	I	BV 107 II	Sky Ranch	800	830	A-10015
5CK	I	HH60L	Sky Ranch	800	830	A-10016
0FG	II	UH-1H	Sky Ranch	800	830	A-10017
68U	II	S58T	Sky Ranch	800	830	A-10009
3CS	II	UH-1H	Sky Ranch	800	830	A-10008
9TA	III	AS350B3	Sky Ranch	800	830	A-10014
9TH	III	BH206L	Sky Ranch	800	830	A-10013

North Zone Helibase						
FAA #	Type	Make/Model	Helibase	Avail	Start	Remarks
1CK	I	S61	Willow	800	830	A-11
5TH	I	KMAX	Willow	800	830	A-10
8AC	I	S64F	Willow	800	830	A-34
520	II	B-205	Willow	800	830	A-68
3HT	II	B-205	Willow	800	830	A-97
503	III	B-407	Willow	800	830	A-152
UR31	UAS		Willow	800	830	A-144


South Zone

Position	Name	Phone	Trainee	Phone
AOBD	Niko Matteoli	(704) 488-2460		
AOBD (D)	Tim Shiffer	(530) 448-2418		
ASGS				
HEBM	David Lindsay	(707) 696-6212		
ATGS				
HLCO	Rudy Yrigues	(530) 515-4440		
HLCO	Tim Shiffer	(530) 448-2418		

North Zone				
Position	Name	Phone	Trainee	Phone
AOBD	Mike Maguire	(828) 775-1871		
ASGS	Greg Scully	(907) 240-4660		
HEBM	Ira Graves	(707) 327-7554		
ATGS	Gordon Annudson	(907) 712-4789		
HLCO	Casey Jones	(559) 696-3878		
HLCO				

Niko Matteoli

ICS 205 - INCIDENT RADIO COMMUNICATIONS PLAN

1. Incident Name: Monument Fire South Zone Incident Channels		2. Date/Time Prepared Date: 08/21/2021 Time: 1930		3. Operational Period: Date From: 08/22/21 Time From: 0700		Date To: 08/23/21 Time To: 0700		
4. Communications								
Ch#	Function	Name	Assigned To	Rx Freq	Rx Tone	Tx Freq	Tx Tone	Notes
1	COMMAND	CDF C2	ALL DIVS	151.2650	103.5 (T8)	159.3300	151.4 (T14)	
2								
3	TACTICAL	VFIRE 22	DIV DD	154.2650N	156.7 (T6)	154.2650N	156.7 (T6)	
4	TACTICAL	VFIRE 23	DIV HH	154.2950N	156.7 (T6)	154.2950N	156.7 (T6)	
5	TACTICAL	VFIRE 24	DIV NN	154.2725N	156.7 (T6)	154.2725N	156.7 (T6)	
6	TACTICAL	CDF T26	DIV RR	159.2925N	192.8 (T16)	159.2925N	192.8 (T16)	
7	TACTICAL	CDF T27	SOUTH CONTINGENCY	159.3075N	192.8 (T16)	159.3075N	192.8 (T16)	
8								
9								
10								
11								
12								
13	A/G CMD	A/G CMD	ALL DIVS	171.8625N		171.8625N		
14	A/G TAC	A/G TAC	ALL DIVS	168.1625N		168.1625N		
15	MEDICAL	CALCORD	ALL DIVS	156.0750N	156.7 (T6)	156.0750N	156.7 (T6)	MEDICAL COORDINATION
16	AIRGUARD	GUARD 19	ALL DIVS	168.6250N		168.6250N	110.9 (T1)	EMERGENCY USE ONLY
17								
18								
19								
20	AIRGUARD	GUARD 19	ALL DIVS	168.6250N		168.6250N	110.9 (T1)	EMERGENCY USE ONLY
5. Special Instructions								
TO CONFIRM YOU HAVE THE MOST CURRENT CLONE, ENSURE YOUR DISPLAY OF CHANNEL 16 OR 20 MATCHES CHANNEL 16 OR 20 OF THE 205 - HEIGHT AND POWER ARE KEY WHEN USING RADIOS; BE AT A HIGH POINT, USE A MOBILE IF POSSIBLE, AND USE RADIO RELAYS WHEN NEEDED								
6. Prepared by (Communications Unit Leader): Name: K.Cox				Signature: 		Date/Time: 08/21/21 1930		
ICS 205 - CONTROLLED UNCLASSIFIED INFORMATION/BASIC								

INCIDENT RADIO COMMUNICATIONS PLAN ICS 205		Incident Name Monument North Fire		Date/Time Prepared 8/20/21 @ 1800		Operational Period Date/Time Day-Night 8/21/21 0600 - 8/22/21 0600		
Ch #	Channel Name	Assignment	RX Frequency Narrowband (N) Wideband (W)	RX Tone/NAC	TX Frequency Narrowband (N) Wideband (W)	TX Tone/NAC	Mode Digital (D) Analog (A) Mixed (M)	Remarks
4. BASIC RADIO CHANNEL UTILIZATION								
1	CMD 1	ALL DIVISIONS	173.8125	107.2	168.4750	107.2	A	CMD Located on Weaver Bally
2	CMD 2	ALL DIVISIONS	171.5375	107.2	164.8625	107.2	A	CMD located On Hayfork Bally
3	CMD 3	ALL DIVISIONS	171.0875	107.2	164.6000	107.2	A	CMD Located on Bully Choop
4	CMD 4	ALL DIVISIONS	173.5000	107.2	165.8125	107.2	A	CMD Located on Brush Mt.
5	CMD 5	ALL DIVISIONS	173.6500	107.2	164.8125	107.2	A	CMD Located on Ironside Lookout
6	TAC 1	DIV A	168.0500	107.2	168.0500	107.2	A	DIVISION A DAY AND NIGHT , DIV Z NIGHT
7	TAC 2	DIV U, River Group West	168.6000	107.2	168.6000	107.2	A	DIVISION U DAY AND NIGHT
8	TAC 3	DIV G Staging	166.7250	107.2	166.7250	107.2	A	
9	TAC 4	DIV E	166.7750	107.2	166.7750	107.2	A	DIVISION E DAY AND NIGHT
10	TAC 5	DIV Z, DIV M	168.2500	107.2	168.2500	107.2	A	
11	TAC 6	CONTINGENCY	168.2375	107.2	168.2375	107.2	A	DAY AND NIGHT CONTINGENCY
12	A/G CMD	A/G CMD	171.8625		171.8625		A	Incident Air to Ground Command
13	A/G TAC	ALL DIVISIONS	171.0375		171.0375		A	Incident Air to Ground Tactical
14	IA-CMD	IA-CMD	171.5750		165.0125	136.5	A	Shasta Forest Repeater
15	CALCORD	MEDICAL	156.0750	156.7	156.0750	156.7	A	
16	AIR GUARD		168.6250		168.6250	110.9	A	EMERGENCY HAILING OF AIRCRAFT

INCIDENT RADIO COMMUNICATIONS PLAN ICS 205		Incident Name Monument North IA		Date/Time Prepared 8/21/21 @ 1800		Operational Period Date/Time Day-Night 8/22/21 0600 - 8/23/21 0600		
4. BASIC RADIO CHANNEL UTILIZATION								
Ch #	Channel Name	Assignment	RX Frequency Narrowband (N) Wideband (W)	RX Tone/NAC	TX Frequency Narrowband (N) Wideband (W)	TX Tone/NAC	Mode Digital (D) Analog (A) Mixed (M)	Remarks
1	COMMAND	SHF-R	171.5750	N	165.0125	N OST	A	Shasta Forest Repeater (Tone 4,5,6,9)
2	COMMAND	SERV-R	171.5000	N	164.8250	N OST	A	Shasta Service Net (Tone 4,6)
3	COMMAND	SHU-L	151.1600	N	159.2700	N OST	A	CALFIRE Shasta Command (Tone 3,7)
4	COMMAND	SRF-R	172.3750	N	164.1750	N OST	A	Six Rivers Forest Repeater (Tone 5,6)
5	TACTICAL	NIFC T2	168.2000	N	168.2000	N	A	I/A Tactical
6	TACTICAL	RS TAC 4	166.5500	N	166.5500	N	A	I/A Tactical
7	TACTICAL	RS TAC 5	167.1125	N	167.1125	N	A	I/A Tactical
8	TACTICAL	CDF T11	151.4450	N	151.4450	N 192.8	A	I/A Tactical (Tone 16)
9	LOCAL GOV RPT	XTR-R	154.7850	N	158.7600	N	A	Trinity County Command (Tone 10,13)
10	MONUMENT CMD	MON CM2	171.5375	N	164.8626	N 107.2	A	Monument Command Hayfork Bally (Tone 10)
11	MONUMENT CMD	MON CM4	173.5000	N	165.8125	N 107.2	A	Monument North Command Brush Mountain (Tone 10)
12	MONUMENT AIR TO GROUND	AG TAC	171.0375	N	171.0375	N	A	Monument North A/G Brush Mountain
13	AIR TO GROUND SECONDARY	AG08 SEC	166.8750	N	166.8750	N	A	IA A/G Secondary
14	AIR TO GROUND PRIMARY	AG43 PRI	167.6000	N	167.6000	N	A	IA A/G Primary
15	CALCORD	MEDICAL COORDINATION	156.0750	N	156.0750	N 156.7	A	MEDIVAC Coordination (Tone 6)
16	EMERGENCY AIR	GUARD	168.6250	N	168.6250	N 110.9	A	Emergency (Tone 1)

MEDICAL PLAN ICS 206	1. INCIDENT NAME MONUMENT	2. DATE PREPARED 08/21/2021	3. TIME PREPARED 1800	4. OPERATIONAL PERIOD 08/22-08/23, 0700-0700
---------------------------------------	-------------------------------------	---------------------------------------	---------------------------------	--

5. INCIDENT MEDICAL AID STATIONS				
MEDICAL SUPPLY STATIONS	LOCATION			PARAMEDICS
				YES NO
CAL MAT	ANDERSON BASE CAMP			MD
MERT	TRINITY RIVER CAMP			PA

6. TRANSPORTATION				
A. AMBULANCE SERVICES				
NAME	LOCATION	PHONE	PARAMEDICS	
			YES	NO
AMBULANCE 101	HAYFORK FS BR 30	CMD CHANNEL	X	
AMBULANCE 102	WEAVERVILLE BR 20	CMD CHANNEL	X	

B. AIR AMBULANCES				
NAME	LOCATION	PHONE	PARAMEDICS	
			YES	NO
CALIFORNIA GUARD 822 (24 HOUR HOIST)	Redding Airport	--Contact CMD	X	

7. HOSPITALS								
NAME	ADDRESS	TRAVEL TIME		PHONE Frequency	HELIPAD		BURN CENTER	
		AIR	GRND		YES	NO	YES	NO
SHASTA REG MED CTR TRAUMA LVL 3	1100 BUTTE ST, REDDING 40' 35.106'N, -122' 23.268'W	15 Min	45 Min	(530) 244-5400 468.025 Tx, 468.025 Rx	X			X
MERCY MED CTR TRAUMA LVL 2	2175 ROSALINE AVE, REDDING 40' 34.332'N, -122' 23.796'W	15 Min	45 Min	(530) 225-7201 468.075 Tx, 463.000 Rx	X			X
UC DAVIS TRAUMA LVL 1	2315 STOCKTON BLVD, SACRAMENTO 38' 33.360'N, -121' 27.330'W	1.25 Hour	3.5 Hour	(916) 734-2011 446.525 Tx, 203.5 Rx	X		X	
TRINITY HOSPITAL WEAVERVILLE	60 EASTER AVENUE, WEAVERVILLE 40' 44.275'N, -122'56.359'W	10 Min	15 Min	(530) 623-5541 x1	X			X

8. MEDICAL EMERGENCY PROCEDURES

EMERGENCY FREQUENCY:
"LINE EMERGENCY"

Crew Supervisor will contact Division Supervisor with patient complaint/condition, location and resource needs.

- Division/Group Supervisor contacts:
 1. Closest EMS resource
 2. Communications Unit
- Communications Unit contacts:
 1. Ground or Air ambulance as requested
 2. Operations
 3. Safety
 4. Medical Unit
- Division Supervisor or designee will serve as point of contact and run medical emergency on assigned channel.
 1. A pre-assigned COMMAND frequency and CALCORD should be used for IWI and only for duration of need.
- Communications Unit will clear command channel for emergency traffic as needed and only for duration of need.

CAMP EMERGENCY:

Contact Medical Unit with patient complaint/condition and location. Medical Staff will respond to stabilize incident:

- Medical Unit contacts:

1. Communications	4. Operations
2. Safety	5. Crew Supervisor
3. Logistics	6. Comps/Claims



INJURY REPORTING PROCEDURES

CHIEF COMPLAINT _____
 LOCATION OF PATIENT _____
 POINT OF CONTACT _____
 TRANSPORTATION REQUESTED BY: AIR ___ GROUND ___
 POINT OF PICKUP _____
 LAT _____ LONG _____
 PATIENT UNIT ID _____
 IS AN EMT/P WITH PATIENT: YES ___ NO ___
 AGE _____
 SEX: MALE ___ FEMALE ___

ALL EMERGENCIES---Secure the area and identify witnesses for later investigation.

Keep an accurate log of events.
****IN CAMP EMERGENCY****

EMERGENCY #
916-883-0934

ICS 206	9. PREPARED BY: (Medical Unit Leader) JOSH STALEY-(MEDL) 	10. REVIEWED BY: (Safety Officer) TIM ERWIN-(SOFR) 
----------------	---	---

§ FINANCE MESSAGE §

Please No Off Site Feeding Unless Approved by a Finance Section Chief. Certain circumstances will need to apply for our approval.

CAL FIRE PERSONNEL

Make sure to create a paper FC-33 so we can update.
If anyone has any CalCard travel receipts and meal/lodging sign in sheets, please get a copy to Finance.

LOCAL GOVERNMENT RESOURCES

Make sure you check in with TIME Unit for ABH or F-42 Paperwork.

ALL HIRED EQUIPMENT

Make sure you get your shift ticket filled out by your **Division Group Supervisor or Supervisor.**

ALL SUPERVISORS OF HIRED EQUIPMENT

Shift Tickets for hired equipment need to be signed and turned in to TIME daily. Ensure the shift ticket is filled out completely (including evaluation), accurately and legibly. **Example included in IAP.**

PROPERTY DAMAGE or INJURIES

Please report any property damage caused by suppression activities and/or injuries to the Comp/Claims Unit.

24 Hour Shift

EMERGENCY SHIFT TICKET and EVALUATION FORM					Contractor Name											
The responsible Government Officer will complete this form each shift					Fireline Builders											
Incident or Project Name Monument Fire:South Zone		Incident Number CA-SHF-001187	Request Number E-10342		Operator #1 Jim Smith	Operator #2 John Jones										
Agreement Number LNU01234567					Operator Furnished By: <input checked="" type="checkbox"/> Contractor <input type="checkbox"/> Government											
Equipment Make CAT		Equipment Model / Type Dozer D6H			Operating Supplies Furnished By: <input checked="" type="checkbox"/> Contractor <input type="checkbox"/> Government											
Serial Number 6LN3344		Licence Number			Equipment Status <input checked="" type="checkbox"/> Inspected <input type="checkbox"/> Released by Government <input checked="" type="checkbox"/> Under Agreement <input type="checkbox"/> Withdrawn by Contractor											
Equipment Use					Remarks/Comments **											
(Circle) Hours / Days / Miles																
Date Mo / Day	Start	Stop	Work	Assignment												
8/2	0700	2400	17	Division J												
8/3	0001	0700	7	Division J												
Vendor Rating					Govt. Rep. Name and Position - PRINT Mike Brown, Div J											
<table border="1"> <tr> <th>Poor*</th> <th>Avg.</th> <th>Good</th> <th>Exc.</th> <th>N/A</th> </tr> <tr> <td></td> <td></td> <td></td> <td></td> <td></td> </tr> </table>					Poor*	Avg.	Good	Exc.	N/A						Govt. Rep. Signature Mike Brown	
Poor*	Avg.	Good	Exc.	N/A												
Met Performance Expectations					Contractor Signature Jim Smith											
Equipment in Safe Working Condition					Date 08/03/16											
Operator Skill Level					Time 0700											
Operates Safely																
Operator's Cooperation Level																
Overall Performance																
<p>* NOTE: Any rating of POOR requires an explanation in Comment Section.</p> <p>**Final evaluation or for more documentation, use an ICS Form 230 or equivalent.</p>					CALFIRE 297 (Rev 3-2011)											
Pink - Finance		Blue - Home Unit HE Coordinator		Yellow - Vendor		White - Govt Representative										

12 Hour Shift

EMERGENCY SHIFT TICKET and EVALUATION FORM					Contractor Name											
The responsible Government Officer will complete this form each shift					H2O For You											
Incident or Project Name Monument Fire:South Zone		Incident Number CA-SHF-001187	Request Number E-10342		Operator #1 James Russell	Operator #2										
Agreement Number LNU11111199					Operator Furnished By: <input checked="" type="checkbox"/> Contractor <input type="checkbox"/> Government											
Equipment Make Peterbilt		Equipment Model / Type 2000 Gallon			Operating Supplies Furnished By: <input checked="" type="checkbox"/> Contractor <input type="checkbox"/> Government											
Serial Number 11145N		Licence Number SE653574			Equipment Status <input checked="" type="checkbox"/> Inspected <input type="checkbox"/> Released by Government <input checked="" type="checkbox"/> Under Agreement <input type="checkbox"/> Withdrawn by Contractor											
Equipment Use					Remarks/Comments **											
(Circle) Hours / Days / Miles																
Date Mo / Day	Start	Stop	Work	Assignment												
8/2	0001	0700	7	Off Shift												
8/2	0700	2000	13	Division B												
8/2	2000	2400	4	Off Shift												
Vendor Rating					Govt. Rep. Name and Position - PRINT Steve Hampton, Div B											
<table border="1"> <tr> <th>Poor*</th> <th>Avg.</th> <th>Good</th> <th>Exc.</th> <th>N/A</th> </tr> <tr> <td></td> <td></td> <td></td> <td></td> <td></td> </tr> </table>					Poor*	Avg.	Good	Exc.	N/A						Govt. Rep. Signature Steve Hampton	
Poor*	Avg.	Good	Exc.	N/A												
Met Performance Expectations					Contractor Signature James Russell											
Equipment in Safe Working Condition					Date 08/02/16											
Operator Skill Level					Time 2000											
Operates Safely																
Operator's Cooperation Level																
Overall Performance																
<p>* NOTE: Any rating of POOR requires an explanation in Comment Section.</p> <p>**Final evaluation or for more documentation, use an ICS Form 230 or equivalent.</p>					CALFIRE 297 (Rev 3-2011)											
Pink - Finance		Blue - Home Unit HE Coordinator		v - Vendor		White - Govt Representative										

24 Hour Shift to 12 Hour Shift

EMERGENCY SHIFT TICKET and EVALUATION FORM						Contractor Name	
The responsible Government Officer will complete this form each shift						Fireline Builders	
Incident or Project Name Monument Fire:South Zone		Incident Number CA-SHF-001187		Request Number E-10342		Operator #1 Jim Smith	Operator #2 John Jones
Agreement Number LNU01234567						Operator Furnished By: <input checked="" type="checkbox"/> Contractor <input type="checkbox"/> Government	
Equipment Make CAT			Equipment Model / Type Dozer D6H			Operating Supplies Furnished By: <input checked="" type="checkbox"/> Contractor <input type="checkbox"/> Government	
Serial Number 6LN3344			Licence Number			Equipment Status <input checked="" type="checkbox"/> Inspected <input checked="" type="checkbox"/> Under Agreement	
Equipment Use						Released by Government <input type="checkbox"/> Withdrawn by Contractor <input type="checkbox"/>	
Date Mo / Day	Start	Stop	Work	(Circle) Hours / Days / Miles		Remarks/Comments ** Supplier went from 24 hour to 12 hour shift.	
8/2	0001	700	7	Division J			
8/2	0700	2300	16	Division J			
8/2	2300	2400	1	OFF SHIFT			
Vendor Rating						Govt. Rep. Name and Position - PRINT Mike Brown, Div J	
		Poor*	Avg.	Good	Exc.	N/A	
Met Performance Expectations		Vendor Rating must be completed.				Govt. Rep. Signature Mike Brown	
Equipment in Safe Working Condition						Contractor Signature Jim Smith	
Operator Skill Level						Date 08/02/20	
Operates Safely						Time 0700	
Operator's Cooperation Level							
Overall Performance							
* NOTE: Any rating of POOR requires an explanation in Comment Section. **Final evaluation or for more documentation, use an ICS Form 230 or equivalent.						CALFIRE 297 (Rev 3-2011)	

Pink - Finance

Blue - Home Unit HE Coordinator

Yellow - Vendor

White - Govt Representative

12 Hour Shift

EMERGENCY SHIFT TICKET and EVALUATION FORM						Contractor Name	
The responsible Government Officer will complete this form each shift						H2O For You	
Incident or Project Name Monument Fire:South Zone		Incident Number CA-SHF-001187		Request Number E-10363		Operator #1 James Russell	Operator #2
Agreement Number LNU11111199						Operator Furnished By: <input checked="" type="checkbox"/> Contractor <input type="checkbox"/> Government	
Equipment Make Peterbilt			Equipment Model / Type 2000 Gallon			Operating Supplies Furnished By: <input checked="" type="checkbox"/> Contractor <input type="checkbox"/> Government	
Serial Number 11145N			Licence Number SE653574			Equipment Status <input checked="" type="checkbox"/> Inspected <input checked="" type="checkbox"/> Under Agreement	
Equipment Use						Released by Government <input type="checkbox"/> Withdrawn by Contractor <input type="checkbox"/>	
Date Mo / Day	Start	Stop	Work	(Circle) Hours / Days / Miles		Remarks/Comments **	
8/3	0001	0700	7	Off Shift			
8/3	0700	2000	13	Division B			
8/3	2000	2400	4	Off Shift			
Vendor Rating						Govt. Rep. Name and Position - PRINT Steve Hampton, Div B	
		Poor*	Avg.	Good	Exc.	N/A	
Met Performance Expectations		Vendor Rating must be completed.				Govt. Rep. Signature Steve Hampton	
Equipment in Safe Working Condition						Contractor Signature James Russell	
Operator Skill Level						Date 08/03/20	
Operates Safely						Time 2000	
Operator's Cooperation Level							
Overall Performance							
* NOTE: Any rating of POOR requires an explanation in Comment Section. **Final evaluation or for more documentation, use an ICS Form 230 or equivalent.						CALFIRE 297 (Rev 3-2011)	

Pink - Finance

Blue - Home Unit HE Coordinator

- Vendor

White - Govt Representative

CAL FIRE

INCIDENT MANAGEMENT TEAM

WATER USAGE LOG

DATE: _____

Division / Group: _____

AGENCY ID / VENDOR: _____

I.e., Strike Team 1110C, Acme Water Tenders

REQUEST # _____

TURN INTO FINANCE DAILY

WATER SOURCE LOCATION	Hydrant	Open source i.e. pond	Tank	Gallons Used	Property Owner / Contact Number if known **

****Please note if you made contact with property owner and their contact.
(Use reverse side if needed.)**
Information: _____

The intent of this document is intended to track, record and validated the amount of water used on a incident. It's not intended to review the performance of equipment using the water on an incident.



PUBLIC INFORMATION SECTION



Incident Information Line: 211

Status	
Incident Start Date: 7/30/2021	Incident Start Time: 6:00 p.m.
Total acres:	Containment:
Cause: Lightning	Total Personnel:

MEDIA – The California State Penal Code Section 409.5(d) allows the news media to enter scenes of disaster, riot or civil disturbance. Properly identified members of the news media should not be restricted from entering locations specified within the code. However, this does not include crime scenes, private property and does not imply that the news media may interfere with incident operations while they are in the areas of concern. More information can be found [here](#).



CAL FIRE SOCIAL MEDIA POLICY – When assigned to a CAL FIRE incident, you will adhere to the CAL FIRE Social Media Policy, Section 0691. You can find further information about the CAL FIRE Social Media Policy [here](#).



PHOTOGRAPHS AND VIDEOS OF INCIDENT – We are in a new era of media. Media no longer means news/broadcast industry, but now refers to anyone that has the capability to shoot video, photographs and post them onto social media sites in a matter of minutes. Unfortunately, we have seen some instances of photographs or videos that have depicted unsafe, unprofessional or embarrassing circumstances which are a serious breach of ethics. When this happens, it reflects poorly on all that are attached to this incident. Posting an inappropriate video, photo or blog comment could expose oneself to unwanted ramifications. It may be unsafe to shoot photos or video and a firefighter who is concentrating on a camera loses their situational awareness.

The Public Information Office would like copies of the video and pictures that you safely took while not in an emergency situation, fire suppression activity or in an overhead assignment. Bring your video and pictures to the Public Information trailer; they will be reviewed and possibly uploaded to our many CAL FIRE social media sites. Remember, we don't want photographs or videos that depict unsafe, unprofessional or embarrassing circumstances, which are a serious breach of ethics.

LOST AND FOUND – The Information Section will manage lost and found items for the incident.

MAIL SERVICE – The Information Section can assist you with sending and receiving mail.

Anderson Fairgrounds
 ATTN: South Zone Monument Fire Information
 (Your Name)
 1890 Briggs Street
 Anderson, CA 96007

TRAINING MESSAGE

The Training Specialist is located directly behind the briefing hall.

Any Trainees that have not yet check in with the Training Specialist please, make it a priority to check in as soon as possible.

Trainee's will need to check-in to receive credit for this incident.

As a reminder:

If it isn't documented, then it didn't happen.

Any questions, please contact the

Training Specialist:

Dottie Shaw

619-971-1701

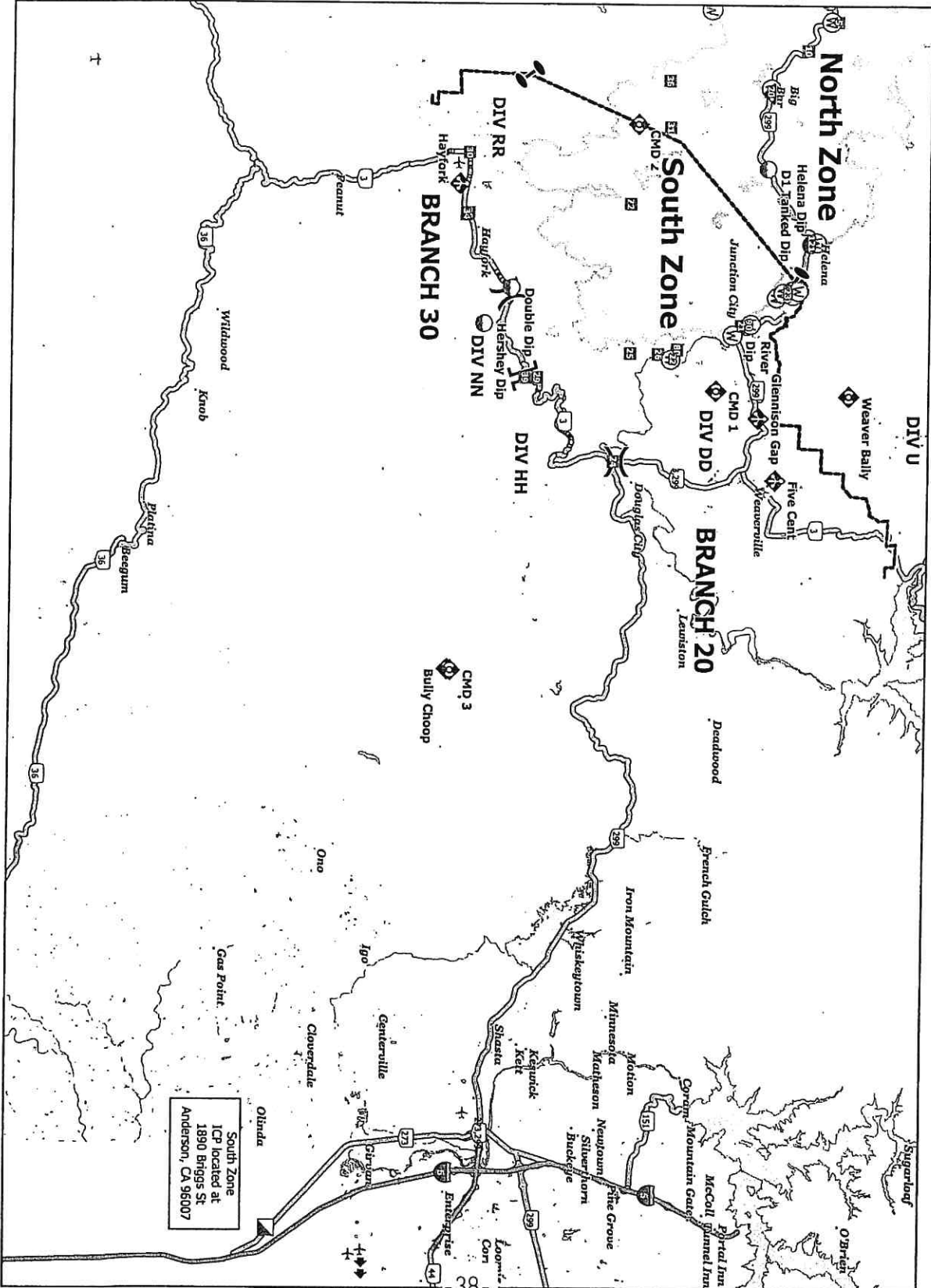





Transportation

Monument Fire
CA-SHF-001187

- Dip Site
- X Division Break
- I Branch Break
- I Zone Break
- Incident Command Post
- ◇ Drop Point
- ◇ Mobile Weather Unit
- ◇ Repeater
- ◇ Water Source
- Other
- Wildfire Daily Fire Perimeter



South Zone
ICP located at
1890 Bhiggs St.
Anderson, CA 96007

