

INCIDENT ACTION PLAN MONUMENT SOUTH INCIDENT

CA-SHF-001187

Sunday



North Zone

9/5/2021 0700
to
9/6/2021 0700




South Zone

INCIDENT OBJECTIVES (ICS 202)

1. Incident Name: <p style="text-align: center;">Monument South</p>	2. Operational Period: <table style="width: 100%; border: none;"> <tr> <td style="border: none;">Date From:</td> <td style="border: none;">9/5/2021</td> <td style="border: none;">Date To:</td> <td style="border: none;">9/6/2021</td> </tr> <tr> <td style="border: none;">Time From:</td> <td style="border: none;">0700</td> <td style="border: none;">Time To:</td> <td style="border: none;">0700</td> </tr> </table>	Date From:	9/5/2021	Date To:	9/6/2021	Time From:	0700	Time To:	0700												
Date From:	9/5/2021	Date To:	9/6/2021																		
Time From:	0700	Time To:	0700																		
3. Objective(s): <u>Management Objectives</u> <ul style="list-style-type: none"> - Ensure that the strategies and tactics provide for firefighter and public safety through the application of sound risk management. - Minimize the threat to private property, communities, businesses, and critical infrastructure. - Establish and strengthen cooperator, partner, and stakeholder relationships. - Follow identified standard procedures to minimize the spread of Covid-19. - Communicate effectively and often with the public and surrounding communities. - Minimize the cost of the incident by employing tactics that have the highest probability of success while minimizing firefighter exposure. 																					
<u>Control Objectives</u> <ul style="list-style-type: none"> - Keep the fire North of Highway 3 and Highway 36. - Keep the fire South of Siskiyou and Trinity County line, while preserving wilderness characteristics. - Keep the fire East of the South Fork of the Trinity River and the New River. - Keep the fire West of Highway 3. 																					
General Situational Awareness: <ul style="list-style-type: none"> - See attached Safety Message. 																					
5. Site Safety Plan Required? Yes <input type="checkbox"/> No																					
Approved Site Safety Plan(s) Located at:																					
6. Incident Action Plan <table style="width: 100%; border: none;"> <tr> <td><input checked="" type="checkbox"/> ICS 203</td> <td><input checked="" type="checkbox"/> ICS 215A</td> <td><input type="checkbox"/> ICS 205 A</td> <td><input type="checkbox"/></td> </tr> <tr> <td><input checked="" type="checkbox"/> ICS 204</td> <td><input checked="" type="checkbox"/> ICS 220</td> <td><input checked="" type="checkbox"/> Training Message</td> <td><input type="checkbox"/></td> </tr> <tr> <td><input checked="" type="checkbox"/> ICS 205</td> <td><input checked="" type="checkbox"/> Facility Maps</td> <td><input checked="" type="checkbox"/> Travel Map</td> <td><input type="checkbox"/></td> </tr> <tr> <td><input checked="" type="checkbox"/> ICS 206</td> <td><input checked="" type="checkbox"/> Weather Forecast</td> <td><input checked="" type="checkbox"/> Demob Plan</td> <td><input type="checkbox"/> County Health Message</td> </tr> <tr> <td><input checked="" type="checkbox"/> ICS 208</td> <td><input checked="" type="checkbox"/> Fire Behavior</td> <td><input checked="" type="checkbox"/> Finance Message</td> <td><input checked="" type="checkbox"/> ICS 214</td> </tr> </table>		<input checked="" type="checkbox"/> ICS 203	<input checked="" type="checkbox"/> ICS 215A	<input type="checkbox"/> ICS 205 A	<input type="checkbox"/>	<input checked="" type="checkbox"/> ICS 204	<input checked="" type="checkbox"/> ICS 220	<input checked="" type="checkbox"/> Training Message	<input type="checkbox"/>	<input checked="" type="checkbox"/> ICS 205	<input checked="" type="checkbox"/> Facility Maps	<input checked="" type="checkbox"/> Travel Map	<input type="checkbox"/>	<input checked="" type="checkbox"/> ICS 206	<input checked="" type="checkbox"/> Weather Forecast	<input checked="" type="checkbox"/> Demob Plan	<input type="checkbox"/> County Health Message	<input checked="" type="checkbox"/> ICS 208	<input checked="" type="checkbox"/> Fire Behavior	<input checked="" type="checkbox"/> Finance Message	<input checked="" type="checkbox"/> ICS 214
<input checked="" type="checkbox"/> ICS 203	<input checked="" type="checkbox"/> ICS 215A	<input type="checkbox"/> ICS 205 A	<input type="checkbox"/>																		
<input checked="" type="checkbox"/> ICS 204	<input checked="" type="checkbox"/> ICS 220	<input checked="" type="checkbox"/> Training Message	<input type="checkbox"/>																		
<input checked="" type="checkbox"/> ICS 205	<input checked="" type="checkbox"/> Facility Maps	<input checked="" type="checkbox"/> Travel Map	<input type="checkbox"/>																		
<input checked="" type="checkbox"/> ICS 206	<input checked="" type="checkbox"/> Weather Forecast	<input checked="" type="checkbox"/> Demob Plan	<input type="checkbox"/> County Health Message																		
<input checked="" type="checkbox"/> ICS 208	<input checked="" type="checkbox"/> Fire Behavior	<input checked="" type="checkbox"/> Finance Message	<input checked="" type="checkbox"/> ICS 214																		
7. Prepared By: David Wood	Position/Title: PSC	Signature:																			
8. Approved by Incident Commander:	Mike Parkes	Signature:																			
ICS 202		<small>NIMS IAP</small>																			

ORGANIZATION ASSIGNMENT LIST (ICS 203)

1. Incident Name: Monument South		2. Operational Period: Date From: 9/5/2021 Time From: 0700		Date To: 9/6/2021 Time To: 0700	
3. Incident Commander(s) and Command Staff:			7. Operation Section:		
IC/UC's	Mike Parkes / Chris Trindade (T)	Operations	Andy Turner		
Deputy	Todd Hopkins	Deputy Operations	Jim Hudson		
Safety Officer	Jack Piccinini / Tim Irwin	Night Ops	Steven Ward		
Information Officer	Suzy Brady / Ken Haskett (T)	Staging Area			
Liaison Officer	Mike Urquides / Ben Moore	Branch	20 / 30	John Greenburg	
4. Agency/Organization Representatives:		Division/Group	DD / HH	Steve Chapman	
Agency/Organization	Name	Division/Group	NN / RR	Dave Hight 12 HR	
Cal Fire SHU	Dan Dennett	Division/Group			
Trinity Sheriff's Office	Bryan Ward	Division/Group			
CHP	Brandon Lale	Division/Group			
SPI	Herb Baldwin	Branch			
PG&E	David Hotchkiss	Division/Group	FSR	Jed Washburn 12 HR	
CDCR	Byron Connor	Division/Group			
CCC	Jose Murillo	Division/Group			
Wildfire Def. System	Ross Fillmore	Division/Group			
OES	Pat Titus	Division/Group			
CNA	Mason Chinowith	Branch			
DOT / DIST. 1	Tom Fitzgerald	Division/Group			
DOT / DIST. 2	Eric Akana	Division/Group			
		Division/Group			
		Division/Group			
		Division/Group			
		Branch			
		Staging Area			
5. Planning Section:		Division/Group			
Chief	Ryan Davis / David Wood (T)	Division/Group			
Deputy	Sean Griffis	Division/Group			
Resource Unit	McCarroll / Holliday (T) / Roland (T)	Division/Group			
Situation Unit	SeLegue / Day / Scheeline (T)	Branch			
Documentation Unit	Kim Moore / Vicki Day	Division/Group			
Demobilization Unit	Greg Barnhart	Division/Group			
GISS	Matt Turner	Division/Group			
FBAN	Troy Vlein	Division/Group			
IMET	Greg Murdoch	Division/Group			
Training Tech Spec	Morgan Madruga	Air Operations Branch	Director:	Niko Matteoli	
Hired Equipment Tech Spec	Daniel Hu / Brian Bowman	Air Support Group Supervisor	Josh faulkner		
Crew Tech Spec		Air Tactical Group Supervisor			
6. Logistics Section		Helibase Manager	Gary Engen		
Chief	Tim Fitzgerald				
Supply Unit	Mike Worford	8. Finance/Administration Section:			
Facilities Unit	Heather Thurston / Josh Randol (T)	Chief	Tiffany Tracy		
Ground Support Unit	Steve Langston / Matt Bellows	Time Unit	Matt Rea / Heather Constable (T)		
Communications Unit	Chris Johns	Procurement Unit	Tammy Nolan		
Medical Unit	Josh Staley	Comp/Claims Unit	Bud Sulins		
Motel Unit	Angel Hendrie	Cost Unit	Mike Kennefic		
Food Unit	Steve Chapin				
Prepared By: Name:	David Wood	Position/Title:	PSC	Signature: 	
ICS 203		Date/Time:	9/4/2021 2300 hours		



Monument South Zone Fire Weather Forecast



ORECAST NO: 18
REDICTION FOR: Sun 0700 to Mon 0700
HIFT DATE: September 5, 2021
ORECAST ISSUED: 1900 PDT September 4, 2021

NAME OF FIRE: Monument Fire
UNIT: SHF
SIGNED: *Greg Murdoch*
 Incident Meteorologist

WEATHER DISCUSSION: High pressure will dominate through Monday before relenting Tuesday when a trough approaches from the sw. Weak winds aloft associated with the high pressure and daytime heating will favor terrain driven winds. Ventilation will be limited by the weak winds aloft and any improvement will be short-lived. High temperatures will mostly be in the 90s today and Monday pushing minimum RHs down to near single digits. Recoveries continue to trend down through Monday morning.

UNDAY:

WEATHER: Mostly sunny and smoky.
MAX TEMPERATURES: 92-96°F full sunshine, 86-91°F elsewhere under smoke.
MIN HUMIDITY: 8-15%, highest values where smoke lingers.
10 FT WINDS: Ridges: E-ESE 3-5 mph with G7 mph. W-WNW 5-8 mph G13 mph between 1400-1600.
Drainages: E/downcanyon 1-5 mph. W/upcanyon 4-6 mph G10 mph 1400-1600.
AL: 1
WR: 0%
MIXING HEIGHT: 500 ft AGL increasing to 7,300 ft AGL in the afternoon.
TRANSPORT WIND: SW 5 mph in the afternoon.

UNDAY NIGHT:

WEATHER: Smoke, dense at times with low visibility.
MIN TEMPERATURES: 49-59°F, warmest in thermal belts above 1000 feet.
MAX HUMIDITY: Valley 45-54%. Ridges 28-38%.
10 FT WINDS: Ridges: W-WNW 5-8 mph G13 mph diminishing and becoming E-ESE 4-6 mph by 0100.
Drainages: W/upcanyon 4-6 mph G10 mph becoming E/downcanyon 2-4 mph by 0100.
AL: 1
WR: 0%
MIXING HEIGHT: 7,300 ft AGL decreasing to 500 ft AGL overnight.
TRANSPORT WIND: SW 5 mph becoming E 3 mph overnight.

Monday/Tuesday Outlook: Temperatures continue to trend above normal Monday, mid 90s and afternoon humidity will again fall to near 10%. A change is expected on Tue with a low probability of dry lightning from late afternoon into late evening. Ventilation will improve Tue with G20mph possible in ridgetops. Gusty and erratic outflow winds near hills.

RAWS Observations



Submit Observation



FIRE BEHAVIOR FORECAST

FORECAST NUMBER: 18 - Final	TYPE OF FIRE: Wildland Fire
FIRE NAME: Monument	OPERATIONAL PERIOD: Remainder of Inc.
DATE ISSUED: 09-03-2021	TIME ISSUED: 2100
UNIT: SHU	SIGNED: Troy Velin - FBAN

INPUTS

WEATHER SUMMARY

See Incident Weather Forecast in IAP

FIRE BEHAVIOR:

GENERAL: **Fuels and Fire Behavior Advisory issued 07-17-2021**

Topography is steep and rugged ranging from 2000' in the valleys and 6000' on higher peaks. Slope in many instances is 100%. This terrain promotes fire growth through roll out and slope reversal. Many of the drainages align with predominant wind patterns for the region. The Trinity River corridor is a major drainage that funnels wind primarily East and West. There are major bends in the river that will create eddy's and swirling winds.

Fuels in the fire area range from timber and timber understory in higher elevations, heavy brush in mid elevations and grass oak woodland in valley bottoms. Extreme Drought this year has stressed fuels to critical fuel moistures. 1000 hr fuels recorded July 15 were 7%, LFM in brush is now at 80%. The dryness of the fuels in the area are a major contributor to the Monument Fire's growth.

Fires in this area commonly have large growth periods of 1 to 2 days usually aided by windy conditions. Following the large growth periods there are usually several days of slowed growth due to heavy smoke inversions. This has been the scenario for the Monument Fire. September is generally hot and dry during the day and we begin to see more temperate overnight conditions.

SPECIFIC:

All Branches and Divisions:

Interior heat will remain present for the foreseeable future. Interior islands will continue to consume. In areas that only lightly burned, there is a potential for re-burn especially as we get further into September and needle cast becomes more widespread. The Little creek drainage will continue to burn out and as it does rollout will provide opportunities for up-slope runs within the drainage. Monitor the North Zone DIV's W and Z for increased fire behavior as they continue to bring the fire toward Hyampom Rd.

Fire Suppression Repair

Be cautious operating equipment in critically dry fuels.

AIR OPERATION:

Smoke is expected to be over most of the fire area today. Best chance for clearing is DIV RR

SAFETY

Wind is the most variable of all fire environment features. In Northern California there are 3 types of wind events that can be critical to fire behavior. An event that sometimes occurs in September is sometimes referred to as "gap winds" or "thermal low" winds. This type of wind occurs when there is a sizeable temperature difference between the Sacramento Valley and the West coast. As hot air in the valley rises, it is replaced by air from the coast. The difference in temperature and the speed of lifting in the Sacramento valley influences the speed of this wind event which can present as West, Northwest or even North winds. This wind event also loves to find gaps in the coastal range to spill through as it heads for the Valley floor. If you are working in an aligned drainage, be sure to monitor for increasing winds and changing conditions.

Fuels and Fire Behavior Advisory

Northern California

September 1, 2021 to September 15, 2021



Subject: Potential for extreme fire behavior due to critically low live and dead fuel moistures, very dry conditions resulting from persistent drought, minimal snowpack and spring precipitation, and elevated fire danger rating values across much of northern California.

Discussion: Fires burning in northern California are exhibiting extreme fire growth based on critical fuel conditions. Fire spread is fuel driven and does not depend on wind to spread. Events with wind have led to extreme rates of spread. Surface fuels are very receptive to embers. Long range spotting, area ignition, and group torching is occurring on large fires frequently.

Difference from normal conditions: Northern California is in a drought; currently with 90% at Extreme to Exceptional levels. The drought is expected to persist or intensify throughout the fire season. Deficient rainfall and snowpack with early melt off has resulted in fuels that are below average in dryness, with record setting conditions for most areas.

Concerns to Firefighters and the Public:

- Energy Release Component (ERC) at numerous weather stations set record maximums already this year and are running at or above the 97th percentile in most cases. Expect increased fire intensity and spread rates in these areas. Early season extreme fire behavior has been observed in both light and heavy fuels. **Anticipate increased spread rates, spotting, and active nighttime burning.**
- The combination of persistent drought and record-low rainfall and snowpack amounts has led to very low live and dead fuel moistures. Low 1000-hour fuel moistures have been evidenced by complete consumption of dead fuels on recent fires. Live fuel moistures in grasses, shrubs and trees, have already reached critical levels in many areas of Northern California due to limited green-up this spring. **Expect fires to ignite easier and spread faster. Do not expect fires to exhibit reduced fire behavior when entering areas of live fuels; anticipate increased spread rates and spotting.**
- Direct attack is often not feasible under regular diurnal wind conditions with ground resources. And aviation utilization is often insufficient in moderating rate of spread without immediate heavy ground resource response. **Anticipate higher resistance to control in all fuel types.**
- Already this year, Northern California has experienced large fire activity and multiple team deployments. California will likely experience an extended fire season. It is important to be mindful of and manage fatigue for all resources. **Everyone, every day, returns home safely.**

Mitigation Measures:

- Local and inbound fire personnel need to be aware that fire behavior across the state is exceeding normal expectations for this time of the year. **Local briefings need to be thorough and highlight specific fire environment conditions. These include but are not limited to local weather forecasts, Pocket Cards, ERC's, live and dead fuel moistures.**
- Suppression actions need to be based on good anchor points, escape routes, and safety zones. **Remember LCES. Experienced lookouts are essential under these conditions.**
- Base all actions on current and expected behavior of the fire. **Augment initial attack resources as incident activity dictates.**

Area of Concern: Northern California except for the following Predictive Service Areas: North Coast and Bay Marine, west of Highway 101 in Mid-Coast to Mendocino and Diablo-Santa Cruz, and the north eastern portion of Far Eastside.



Monument Fire South Zone
HEALTH AND SAFETY MESSAGE



INCIDENT: Monument – CA SHF-001187

DATE: September 5, 2021

TIME: 0700-0700

24 HOUR SAFETY EMPHASIS
FATIGUE – COMPLACENCY-DEMOB

Fatigue

Watch Out

- Impaired decision process or driving skills
- Poor physical output and motivation of assigned personnel
- Emotional stressors surfacing in anger or depression

Mitigation

- Spot check and monitor all personnel, ensure proper shade and rest is taking place
- Hydration and Nutrition are keys to energy stores in the body
- Monitor all personnel, ensure mental and physical health with adequate work/rest cycles

Complacency

Watch Out

- Improper or no PPE being used on the fire line
- Lack of awareness to safety or conditions on the fire
- Repeated assignments can lead to complacency making personnel more vulnerable to accidents

Mitigation

- Ensure all necessary PPE is always being utilized when appropriate
- Spot check personnel and reaffirm operational tactics and safety for the assignment
- Reassess usefulness of the personnel and ensure situational awareness is maintained

Demob

Watch Out

- Attempting to hurry up and get back home due to long travel times or get to the next assignment
- Not paying attention while going through ground support, maneuvering through tight spots
- Not communicating travel plans with home agency

Mitigation

- Slow down and have a methodical approach to your demob, maintain high situational awareness
- Provide spotters and backers when moving through tight areas and through camp.
- Monitor fatigue. Take your time and take rests breaks every 1.5 to 2 hours of driving.

Each Safety Message is designed for a daily Tailgate Safety discussion

REMAIN FIRE FOCUSED AND COVID-19 AWARE


Tim Irwin

IMT 5 SAFETY OFFICER



Monument South Zone RISK ANALYSIS (ICS 215a)



DIV	HAZARDOUS ACTIONS/CONDITIONS	MITIGATIONS / WARNINGS / REMEDIES
ALL	FATIGUE/DEHYDRATION	Be alert for signs of fatigue and take breaks as necessary. Monitor incoming resources for level of fatigue. Drink water before, during and after shifts, up to 1.5 gal. per shift. Be alert for signs of heat stress in yourself and others; use the buddy system. Eat small meals often and when possible. Find shade when you can. Drink electrolyte drinks at a 2 water to 1 sport drink ratio.
ALL	HAZARD TREES/TREE FELLING SAFETY	Look up, look down, look around when entering timber. Identify and isolate the area to provide for the safety of others. Flag and make proper notifications. Do not leave incomplete falling operations. Monitor when mopping up. Watch where you park. Size up and mitigate concerns, work within your qualifications.
ALL	COMPLACENCY	Don't underestimate the task at hand. Wear full PPE while on the line. Everyone should be briefed on the conditions and circumstances regarding the fire and their assignments per the IRPG. Today is different than last shift, even if in the same area.
ALL	DEMOBILIZATION	Ensure a minimum of 8 hours of sleep off shift prior to leaving incident. Safe vehicle operation during demob, includes, safe speed, and the use of backing personnel when appropriate. Understand and communicate travel route before leaving the incident. Ensure all supplies are obtained prior to departure.
ICP Ground Support	GENERAL TRAFFIC	Watch out for pedestrian and vehicle congestion. Provide spotters when backing or driving in tight places. Adhere to the 5-mph speed limit while in base camp.
NN/RR	AIRCRAFT OPERATIONS	Monitor air-to-ground frequency, they are your eyes in the sky. Use air-to-ground frequency to communicate with aircraft. Use clear, concise statements when directing aircraft. Clear the area for incoming water and retardant drops.
NN/RR	HEAVY EQUIPMENT	Watch for rolling material avoid working below heavy equipment. Monitor safe working distances provide adequate working space. Utilize communication with the operators, stop if poor visibility (via radio)
ALL	DRIVING HAZARDS	Complete appropriate DOT daily vehicle inspection. Slow Down! Long travel times to the line, stay alert. Stop if fatigued. Drive defensively and responsibly, not distracted or impaired. Drive with headlights and seatbelts on. Narrow roads with limited passing room. Expect roads to deteriorate over the shift.
ALL	COMMUNICATIONS	Confirm correct tactical and command channel. No unassigned radio channels. Check your Air to Ground to make sure it is correct for your branch. Check your command and tactical frequencies if you have moved branches or divisions. Ensure correct communication with neighboring federal zones.
ALL	COVID 19	Wear a mask when applicable. Utilize hand sanitizer and wash hands frequently. Maintain social distancing. Disinfect apparatus and coolers frequently. Adhere to local, state and federal Covid-19 guidelines. Advise supervisor if you feel sick.
Jim Hudson Operations Section Chief		Tim Irwin, Safety Officer:  DATE PREPARED: September 04, 2021 Operation Period

ASSIGNMENT LIST (ICS 204 WF)

CONTROLLED UNCLASSIFIED
INFORMATION//BASIC

1. Incident Name: Monument South	2. Operational Period: Date From: 09/05/21 Date To: 09/06/21 Time From: 0700 Time To: 0700	3. Branch Division 20 / 30 NN / RR
---	---	---

4. Operations Personnel: Page 1 of 2

Operations Section Chief: Andy Turner	Night Ops: Steven Ward
Branch Director: John Greenburg	Branch Safety:
Division/Group Supervisor: Dave Hight 12 HR	Air Attack:


5. Resources Assigned:	** Resources Below in Bold are 12 Hour **						
Resource Identifier	ALS	LWD	Leader	Personnel	Request #	Hours	Reporting Location
STC HUU 9121C			DRIGGS, IVAN	16	E-10180	0700-1900	DP 34 / BIG CRK. RD
STC SHU 9241C			ARTIE HERNANDEZ		E-10614	0700-0700	DP 34 / BIG CRK. RD
STC SHU 9245C			BRIAN GIBILISCO	16	E-10184	0700-1900	DP 34 / BIG CRK. RD
STC SHU 9246C			CORADO REGINATTO	20	E-10181	0700-1900	DP 34 / BIG CRK. RD
ENG PVT NM 805			BRETT BOWER	3	E-10307	0700-1900	DP 34 / BIG CRK. RD
ENG MDC 1			STEVE FINNERY	3	E-10376	0700-1900	DP 34 / BIG CRK. RD
ENG-OR-IFC			CASEY BROWN	3	E-10392	0700-1900	DP 34 / BIG CRK. RD
ENG PVT GCT 80			KEN DELYRIA	3	E-10506	0700-1900	DP 34 / BIG CRK. RD
ENG PVT INBOUND			JORDAN TIBBALS	3	E-10527	0700-1900	DP 34 / BIG CRK. RD
STG TGU 9254G			JASON LONG	32	C-10014	0700-1900	DP 34 / BIG CRK. RD
DOZ PVT E-10090 T &S			SEBASTIAN MAYNARD	2	E-10090	0700-1900	DP 34 / BIG CRK. RD
DOZ PVT E-10093 SGS			ERIC HEFTE	1	E-10093	0700-1900	DP 34 / BIG CRK. RD
W/T PVT E-10006 BURGESS			DAVID BURGESS	1	E-10006	0700-0700	DP 34 / BIG CRK. RD
W/T PVT E-10118 DUNLAP			DAVID POLE	2	E-10118	0700-0700	DP 34 / BIG CRK. RD
HEQB CRANDALL			KEVIN CRANDALL	1	O-10330	0700-1900	DP 34 / BIG CRK. RD
HEQB HUGHES				1		0700-1900	DP 34 / BIG CRK. RD
FALM PVT NIGHT FIRE			ANDREW DUROCHER	1	O-10137	0700-1900	DP 34 / BIG CRK. RD
FALM PVT KLEE TREE			JASON KLEE	2	O-10138	0700-1900	DP 34 / BIG CRK. RD

6. Work Assignments:
 Keep fire within current perimeter.
 Mop up 300' in from control line.
 Backhaul all trash.
 Patrol.

7. Special Instructions:
 Strike team leader off of 9241C will be DIV NN / RR at night.
 Division NN / RR will be referred to as Division NN.
 REAF Rudy Uribe, Gerald Bednarczyk, Joe Stubbendick, and ARCH William Kerwin will be working on DIV RR/NN.


8. Communications

Name	Ch	Function	Rx Freq	Rx Tone	Tx Freq	Tx Tone	Notes
CDF C2	1	COMMAND	151.2650	103.5 (T8)	159.3300	151.4 (T14)	
VFIRE 24	5	TACTICAL	154.2725	156.7 (T6)	154.2725	156.7 (T6)	
CDF T25	14	A/G TAC	159.2775	192.8 (T16)	159.2775	192.8 (T16)	A/G TACTICAL
CALCORD	15	MEDICAL	156.0750	156.7 (T6)	156.0750	156.7 (T6)	MEDICAL COORDINATION
GUARD 31	16	AIRGUARD	168.6250		168.6250	110.9 (T1)	EMERGENCY USE ONLY

9. Prepared by: Name: Dana McCarroll **RESL** **Signature:** 
ICS 204 **Date/Time:** 9/4/2021 2200 **Personnel Count:** 110

ASSIGNMENT LIST (ICS 204 WF)

CONTROLLED UNCLASSIFIED
INFORMATION//BASIC

1. Incident Name: Monument South		2. Operational Period: Date From: 09/05/21 Date To: 09/06/21 Time From: 0700 Time To: 0700				3. Branch FSR		Division FSR	
4. Operations Personnel:						Page 1 of 2			
Operations Section Chief: Andy Turner				Night Ops: Steven Ward					
Branch Director:				Branch Safety:					
Division/Group Supervisor: Jed Washburn 12 HR				Air Attack:					
5. Resources Assigned:		** Resources Below in Bold are 12 Hour **							
Resource Identifier	ALS	LWD	Leader	Personnel	Request #	Hours	Reporting Location		
DOZ PVT E-10095 MN MILLER			LELLO MARTINEZ	2	E-10095	0700-1900	HAYFORK STAGING		
DOZ PVT E-10100 SIERRAVILLE			CHASE HAUBER	3	E-10100	0700-1900	HAYFORK STAGING		
DOZ PVT E-10106 K5 RANCH			JAMES KLAUER	2	E-10106	0700-1900	HAYFORK STAGING		
DOZ PVT E-10107 K5 RANCH			MITCH GILS	2	E-10107	0700-1900	HAYFORK STAGING		
DOZ PVT E-10174 COTTON			MIKE STAHEL	2	E-10174	0700-1900	HAYFORK STAGING		
DOZ PVT E-10259 DIRECT			KEVIN FOX	2	E-10259	0700-1900	HAYFORK STAGING		
DOZ PVT E-10438 PACKWAY			RICHARD HATHAWAY	3	E-10438	0700-1900	HAYFORK STAGING		
DOZ PVT E-10439 SCHREDER			CORY HALL	4	E-10439	0700-1900	HAYFORK STAGING		
DOZ PVT E-10440 SUNRISE			JOHN WILLIAMS	2	E-10440	0700-1900	HAYFORK STAGING		
W/T PVT E-10117 MCGARR			DENNIS MCGARR	1	E-10117	0700-1900	HAYFORK STAGING		
W/T PVT E-10121 BLACKCAT			SCOTT CALWSON	1	E-10121	0700-1900	HAYFORK STAGING		
W/T PVT E-10124 IGRAM			RYAN GRABLE	1	E-10124	0700-1900	HAYFORK STAGING		
W/T PVT E-10130 H2O			GARRETT MCINNIS	2	E-10130	0700-1900	HAYFORK STAGING		
W/T PVT E-10201 WELLS			JEFF WELLS	1	E-10201	0700-1900	HAYFORK STAGING		
W/T PVT E-10281 CONCRETE			SCOTT HEAD	2	E-10281	0700-1900	HAYFORK STAGING		
W/T PVT E-10289 Act Fast			ANGELO CATTANEO	1	E-10289	0700-1900	HAYFORK STAGING		
W/T PVT E-10291 ZABEL			FRANK ZABEL	1	E-10291	0700-1900	HAYFORK STAGING		
W/T PVT E-10452 CSURE			RON LANDSBURG	2	E-10452	0700-1900	HAYFORK STAGING		
6. Work Assignments: Repair water crossings. Repair dozer line.									
7. Special Instructions:									
8. Communications									
Name	Ch	Function	Rx Freq	Rx Tone	Tx Freq	Tx Tone	Notes		
CDF C2	1	COMMAND	151.2650	103.5 (T8)	159.3300	151.4 (T14)			
CDF T15	9	TACTICAL	159.2700	192.8 (T16)	159.2700	192.8 (T16)			
CDF T25	14	A/G TAC	159.2775	192.8 (T16)	159.2775	192.8 (T16)	A/G TACTICAL		
CALCORD	15	MEDICAL	156.0750	156.7 (T6)	156.0750	156.7 (T6)	MEDICAL COORDINATION		
GUARD 31	16	AIRGUARD	168.6250		168.6250	110.9 (T1)	EMERGENCY USE ONLY		
9. Prepared by: Name: Dana McCarroll RESL									
						Signature: 			
ICS 204		Date/Time: 9/4/2021 2200				Personnel Count: 34			

ASSIGNMENT LIST (ICS 204 WF)

CONTROLLED UNCLASSIFIED
INFORMATION/BASIC

1. Incident Name: Monument South	2. Operational Period: Date From: 09/05/21 Date To: 09/06/21 Time From: 0700 Time To: 0700	3. Branch Division FSR
---	---	--

Page 2 of 2


4. Operations Personnel:	
Operations Section Chief: Andy Turner	Night Ops: Steven Ward
Branch Director:	Branch Safety:
Division/Group Supervisor: Jed Washburn 12 HR	Air Attack:

5. Resources Assigned:	** Resources Below in Bold are 12 Hour **						
Resource Identifier	ALS	LWD	Leader	Personnel	Request #	Hours	Reporting Location
MAST PVT E-10155 BUNDYS			NICK BUNDY	1	E-10155	0700-1900	HAYFORK STAGING
MAST PVT E-10356 RJW			WADE FIELDS	1	E-10356	0700-1900	HAYFORK STAGING
MAST PVT E-10357 RJW			WADE FIELDS	1	E-10357	0700-1900	HAYFORK STAGING
MAST PVT E-10368 JOHNS			VIRGIL JOHNS	1	E-10368	0700-1900	HAYFORK STAGING
MAST PVT E-10454 INGRAM			MARK ESCALERA	2	E-10454	0700-1900	HAYFORK STAGING
EXC PVT E-10446 TWO BRO'S			STEVE CLARK	2	E-10446	0700-1900	HAYFORK STAGING
EXC PVT E10484 WALBERG			BRIAN BELOIT	1	E-10484	0700-1900	HAYFORK STAGING
EXC PVT E-10603 BROWN			GARY BAUGH	2	E-10603	0700-1900	HAYFORK STAGING
EXC PVT E-10607 AC&C			NESSON SCHMIDT		E-10607	0700-1900	HAYFORK STAGING
GRD PVT E-10568 BROWN CONST			GARY BAUGH	2	E-10568	0700-1900	HAYFORK STAGING
CHIP PVT E-10485 BUNDY			JUSTIN GARRET	2	E-10485	0700-1900	HAYFORK STAGING
CHIP PVT E-10486 A CUT			JEFF BAKER	2	E-10486	0700-1900	HAYFORK STAGING
HEQB WATNER			MIKE WATNER	1	O-10420	0700-1900	HAYFORK STAGING

6. Work Assignments:
 Repair water crossings.
 Repair dozer line.

7. Special Instructions:

8. Communications							
Name	Ch	Function	Rx Freq	Rx Tone	Tx Freq	Tx Tone	Notes
CDF C2	1	COMMAND	151.2650	103.5 (T8)	159.3300	151.4 (T14)	
CDF T15	9	TACTICAL	159.2700	192.8 (T16)	159.2700	192.8 (T16)	
CDF T25	14	A/G TAC	159.2775	192.8 (T16)	159.2775	192.8 (T16)	A/G TACTICAL
CALCORD	15	MEDICAL	156.0750	156.7 (T6)	156.0750	156.7 (T6)	MEDICAL COORDINATION
GUARD 31	16	AIRGUARD	168.6250		168.6250	110.9 (T1)	EMERGENCY USE ONLY

9. Prepared by: Name: Dana McCarroll RESL
 Signature: 
ICS 204 Date/Time: 9/4/2021 2200 Personnel Count: 18

ASSIGNMENT LIST (ICS 204 WF)

CONTROLLED UNCLASSIFIED
INFORMATION/BASIC

1. Incident Name: <p style="text-align: center; font-weight: bold;">MONUMENT FIRE</p>		2. Operational Period: Date From: 09/05/21 Date To: 09/06/21 Time From: 0700 Time To: 0700				3. Branch Division <p style="text-align: center; font-size: 24pt; font-weight: bold;">10 U</p>	
4. Operations Personnel: Operations Section Chief: Don Fregulia Branch Director: Kim Olson Division/Group Supervisor: Jimmy Hidalgo, Adam Keoller (T)					Night Ops: Steve Burns, Jesse Knox(T) Branch Safety: Air Attack:		
5. Resources Assigned:		** Resources Below in Bold are 12 Hour **					
Resource Identifier	ALS	LWD	Leader	Personnel	Request #	Hours	Reporting Location
HC1 LEWIS & CLARK IHC		9/9	NICK WYDRE	21	C-118	0700-1900	Weaverville Camp
HC2 PVT R&R CONTRACTING 99		9/5	ASUCENA AGUILERA	20	C-99	0700-1900	Weaverville Camp
WFM1 BLACK TOOTH WFM		9/11	CONNOR ERICKSON	10	O-830	0700-1900	Weaverville Camp
SMOD DENVER SUPPRESSION		9/13	KRIS MACDONALD	11	O-828	0700-1900	Weaverville Camp
ENG3 PVT BLACK RANGE ENTERPRISES		9/20	TIMOTHY PEARSON	3	E-674	0700-1900	Weaverville Camp
ENG6 PVT BLAZE RUNNER 06		9/21	JOHN VINCENT	3	E-595	0700-1900	Weaverville Camp
WTT1 ROCK CREEK		9/16	TIM DANIEL	2	E-80	0700-0700	Weaverville Camp
WTS2 FORTNER EXCAVATION 24		9/11	DANIEL JONES	1	E-24	0700-1900	Weaverville Camp
WTS2 GLENN'S TENS EQUIPMENT		9/11	ROBERT MESSNER	1	E-638	0700-1900	Weaverville Camp
WTS2 PVT K.K.'S WATER SERVICE		9/6	MIKE WOOD	1	E-688	0700-1900	Weaverville Camp
MAST PVT HIGH POWER ENTERPRISES 486		9/9	MARSHALL COX	2	E-486	0700-1900	Weaverville Camp
MAST PVT HIGH POWER ENTERPRISES 720		9/13	JEFF MIDDLETON	2	E-720	0700-1900	Weaverville Camp
SKG2 LET-ER-BUCK 385		9/9	DAREN WARD	2	E-385	0700-1900	Weaverville Camp
SKG2 PVT EQUIPMENT TECH.		9/16	AUGUST LANDINGHAM	2	E-834	0700-1900	Weaverville Camp
PVT PUMPZILLA 2 TRINITY		9/8	JOHN VELEZ	2	S-21	0700-0700	Weaverville Camp
HEQB CORDTZ		9/10	ERIK CORDTZ	1	O-262	0700-1900	Weaverville Camp
FELB(T) DUNCAN		9/10	JARED DUNCAN	1	O-806	0700-1900	Weaverville Camp
EMPF GILMORE	X	9/9	CODY GILMORE	1	O-781	0700-1900	Weaverville Camp
6. Work Assignments:							
<ul style="list-style-type: none"> - Keep the fire west of the North Fork Trinity River. - Continue prep on Hobo Gulch Road, Backbone Ridge Trail and contingency lines between East Fork Road and Canyon Creek Road. - Maintain a presence on Highway 299 and Dutch Creek Road. - Support CAL FIRE Division DD as necessary. - Scout for indirect line control options east of the East Fork Trinity River. 							
7. Special Instructions:							
<ul style="list-style-type: none"> - Work with READS for approval when planning mechanical work inside of the Wilderness boundary. - Document work that is approved and complete with in the wilderness boundary both on the map and with assigned READS. - Known sensitive resources are flagged with a combination of red/black striped and white flagging. Consult a REAF or ARCH before disturbing these resources. 							
8. Communications							
Name	Ch	Function	Rx Freq	Rx Tone	Tx Freq	Tx Tone	Notes
CMD 1	1	COMMAND	173.8125N	107.2	168.4750N	107.2	CMD Located on Weaver Bally
TAC 6	6	TACTICAL	168.0500N	107.2	168.0500N	107.2	NIGHT DIVISION A
A/G CMD	12	A/G CMD	171.8625N		171.8625N		Incident A/G Command
CALCORD	15	MEDICAL	156.0750N	156.7	156.0750N	156.7	(TONE 6)
GUARD	16	AIRGUARD	168.6250N		168.6250N	110.9	EMERGENCY HAILING OF AIRCRAFT
9. Prepared by: Name:							
Ryan Resnick, Harry Kelmanson, Marisa Williams(T), Kelly Smyth(T) John Hunter (T)			RESL		Signature: _____		
ICS 204	Date/Time: 9/4/2021		2200		Personnel Count: 86		

ASSIGNMENT LIST (ICS 204 WF)

CONTROLLED UNCLASSIFIED
INFORMATION//BASIC

1. Incident Name: MONUMENT FIRE	2. Operational Period: Date From: 09/05/21 Date To: 09/06/21 Time From: 0700 Time To: 0700	3. Branch Division 40 Z
--	---	--

4. Operations Personnel:		Page 1 of 2 Zulu
Operations Section Chief: Don Fregulia Branch Director: Gary Monday Division/Group Supervisor: Dennis Wilson, Danny Kamakani(T)	Night Ops: Steve Burns, Jesse Knox(T) Branch Safety: Troy Coleman, Zachary Bond(T) Air Attack:	

5. Resources Assigned:		** Resources Below in Bold are 12 Hour **					
Resource Identifier	ALS	LWD	Leader	Personnel	Request #	Hours	Reporting Location
HC2IA MAD RIVER (SWING)		9/14	ERIC ESQUIVEL	17	C-6	1000-0200	Weaverville Camp
HC2IA PVT ASI ARDEN SOLUTIONS		9/11	JEFF HARRISON	20	C-96	0700-1900	Weaverville Camp
HC2IA BITTERROOT IHC *SWING*		9/12	TERESA NORTH	21	C-121	1000-0200	Weaverville Camp
ENG3 SHF 343		9/16	SHAWN ZICKEFOOSE	5	E-857	0700-1900	Weaverville Camp
ENG6 PVT ARIES FIRE SERVICE		8/16	DAN MARTIN	3	E-598	0700-1900	Weaverville Camp
ENG6 PVT PEANUT PIE		9/6	WADE VISSER	3	E-662	0700-1900	Weaverville Camp
ENG6 PVT ALTERGOTT FORESTRY		9/6	MARCIE MOORE	3	E-666	0700-1900	Weaverville Camp
DOZ2 PVT RITTBERGER TRUCKING 801		9/13	KLINTON BITTBERGER	2	E-801	0700-1900	Weaverville Camp
DOZ3 PVT BRAD INGRAM CONST 168		9/13	MIKE UNDERHILL	2	E-168	0700-1900	Weaverville Camp
DOZ3 PVT LONESTAR ENTERPRISES 475		9/19	COREY SUPACK	2	E-475	0700-1900	Weaverville Camp
DOZ3 KCF 9		9/17	CARL LEMOS	4	E-85	0700-0700	Weaverville Camp
WTS2 PVT CATTLE LACK RANCH 21		9/10	GENE GRAHAM	2	E-21	0700-0700	Weaverville Camp
WTS2 PVT FORTNER EXCAVATION 23		9/11	BOB FORTNER	1	E-23	0700-1900	Weaverville Camp
WTS2 PVT GLENN'S TENS 637		9/11	GLENN LAQUAGLIA	1	E-637	0700-1900	Weaverville Camp
WTS2 PVT JOHN RYAN 640		9/13	BUD MARTIN	1	E-640	0700-1900	Weaverville Camp
SKG1 PVT SOFT TRACK ATTACK 50		9/8	FREDDIE TEDDER	1	E-50	0700-0700	Weaverville Camp
SKG1 PVT SPENCER LOGGING 807		9/14	JAKE SPENCER	2	E-807	0700-1900	Weaverville Camp
SKG2 PVT PITMAN RESOURCES 760		9/11	BLAZE WALTER	2	E-760	0700-1900	Weaverville Camp

6. Work Assignments:

- Mop-up and secure fires edge on Pattison Ridge.
- Grid and patrol for spots on green side of Pattison Ridge.
- Monitor fires edge on Pattison Ridge to recommend need for firing operations to maintain pace with main fire east of West Fork and Miners Creek.
- Continue to prep Pattison Ridge south towards Hyampom Road.
- Prep Hyampom Road from Bar 717 to W/Z break.

7. Special Instructions:

- Backhaul empty fuel containers to DP-38.
- Known sensitive resources are flagged with a combination of red/black striped and white flagging. Consult a REAF or ARCH before disturbing these resources.

8. Communications							
Name	Ch	Function	Rx Freq	Rx Tone	Tx Freq	Tx Tone	Notes
CMD 2	2	COMMAND	171.5375N	107.2	164.8625N	107.2	CMD located On Hayfork Bally
TAC 10	10	TACTICAL	168.2500N	107.2	168.2500N	107.2	NIGHT DIVISION 2
A/G CMD	12	A/G CMD	171.8625N		171.8625N		Incident A/G Command
CALCORD	15	MEDICAL	156.0750N	156.7	156.0750N	156.7	(TONE 6)
GUARD	16	AIRGUARD	168.6250N		168.6250N	110.9	EMERGENCY HAILING OF AIRCRAFT

9. Prepared by: Name: Ryan Resnick, Harry Kelmanson, Marisa Williams(T), Kelly Smyth(T), John Hunter (T) RESL Signature: _____

ICS 204 Date/Time: 9/4/2021 2200 Personnel Count: 92

ASSIGNMENT LIST (ICS 204 WF)

CONTROLLED UNCLASSIFIED
INFORMATION/BASIC

1. Incident Name: <p style="text-align: center;">MONUMENT FIRE</p>	2. Operational Period: Date From: 09/05/21 Date To: 09/06/21 Time From: 0700 Time To: 0700	3. Branch Division <p style="text-align: center;">40 NORTH CONTINGENCY</p>
4. Operations Personnel:		Page 1 of 2

Operations Section Chief: Don Fregulia Branch Director: Gary Monday Division/Group Supervisor: Anthony Zavalla	Night Ops: Steve Burns, Jesse Knox(T) Branch Safety: Troy Coleman, Zachary Bond(T) Air Attack:
---	--

Resource Identifier	ALS	LWD	Leader	Personnel	Request #	Hours	Reporting Location
** Resources Below in Bold are 12 Hour **							
HC2 PVT J FRANCO REFORESTATION 105		9/21	ESEQUIAL TAPIA	20	C-105	0700-1900	Weaverville Camp
ENG6 PVT GCT E5		9/21	JASON CAMPBELL	3	E-648	0700-1900	Bar 717
ENG6 PVT CLEARWATER FIRE 62		9/22	BRIAN TERRY	3	E-661	0700-1900	Bar 717
DOZ1 PVT R. BROWN CONSTRUCTION 170		9/15	MICHAEL DICKERSON	2	E-170	0700-1900	Weaverville Camp
DOZ2 PVT BENS TRUCK & EQUIPMENT 13		9/6	BILL SCARBROUGH	2	E-13	0700-1900	Weaverville Camp
DOZ2 PVT NORTHSTATE 14		8/12	WADE FLORY	1	E-14	0700-1900	Weaverville Camp
DOZ2 PVT BUD GARMAN CONSTRUCTION 25		9/18	BEDA GARMAN	2	E-25	0700-1900	Weaverville Camp
DOZ2 PVT BUD GARMAN CONSTRUCTION 632		9/9	JEREMY SNEED	1	E-632	0700-1900	Weaverville Camp
DOZ2 PVT R. BROWN CONSTRUCTION 171		9/15	DENNIS FULLERTON	2	E-171	0700-1900	Weaverville Camp
DOZ3 PVT HART		9/10	CHANCE HART	2	E-800	0700-1900	Weaverville Camp
WTS3 PVT PJ&R 641		9/11	PAUL YOKOYAMA	1	E-641	0700-1900	Weaverville Camp
MAST PVT KIT CONTRACTING 31		9/13	IKE TOMLINSON	2	E-31	0700-1900	Weaverville Camp
MAST PVT EVANS RIGHT OF 32		9/17	TEO GONZALEZ	1	E-32	0700-1900	Weaverville Camp
MAST PVT EVANS RIGHT OF 34		9/13	MIKE EVANS	2	E-34	0700-1900	Weaverville Camp
MAST PVT NORTHSTATE 463		9/12	KAYLEE WHEELER	2	E-463	0700-1900	Weaverville Camp
GRDR PVT LET-ER-BUCK 217		9/12	DON ANDREWS	2	E-217	0700-1900	Weaverville Camp
TFLD ROHRS		9/6	KEITH ROHRS	1	O-783	0700-1900	Weaverville Camp
TFLD(T) DOMINI		9/6	HAN DOMINI	1	O-1082	0700-1900	Weaverville Camp

6. Work Assignments:

- Continue contingency lines south of Hyampom Road from Creek Road to Bar 717.
- Support DIV W with heavy equipment as directed by Branch 40.

7. Special Instructions:

- Known sensitive resources are flagged with a combination of red/black striped and white flagging. Consult a REAF or ARCH before disturbing these resources.
- Utilize MIST tactics when safe to do so to minimize impacts to proposed roadless areas.

8. Communications

Name	Ch	Function	Rx Freq	Rx Tone	Tx Freq	Tx Tone	Notes
CMD 1	1	COMMAND	173.8125N	107.2	168.4750N	107.2	CMD Located on Weaver Bally
CMD 5	5	COMMAND	173.6500N	107.2	164.8125N	107.2	CMD Located on Ironside Lookout
TAC 11	11	TACTICAL	168.2375N	107.2	168.2375N	107.2	
A/G CMD	12	A/G CMD	171.8625N		171.8625N		Incident A/G Command
CALCORD	15	MEDICAL	156.0750N	156.7	156.0750N	156.7	(TONE 6)
GUARD	16	AIRGUARD	168.6250N		168.6250N	110.9	EMERGENCY HAILING OF AIRCRAFT

9. Prepared by: Name: Ryan Resnick, Harry Kelmanson, Marisa Williams(T), Kelly Smyth(T), John Hunter (T) RESL Signature: _____

ICS 204 Date/Time: 9/4/2021 2200 Personnel Count: 50

ASSIGNMENT LIST (ICS 204 WF)

CONTROLLED UNCLASSIFIED
INFORMATION/BASIC

1. Incident Name: MONUMENT FIRE	2. Operational Period: Date From: 09/05/21 Date To: 09/06/21 Time From: 0700 Time To: 0700	3. Branch Division NIGHT W (Monument) Page 1 of 2 Whiskey
--	---	---

4. Operations Personnel: Operations Section Chief: Don Fregulia Branch Director: Division/Group Supervisor: Cheveyo Munk		Night Ops: Steve Burns, Jesse Knox(T) Branch Safety: Tom Nash Air Attack:
--	--	---

5. Resources Assigned:		** Resources Below in Bold are 12 Hour **					
Resource Identifier	ALS	LWD	Leader	Personnel	Request #	Hours	Reporting Location
HC1 PIKE IHC		9/14	DAVID SMALLMAN	21	C-12	1900-0700	Weaverville Camp
ENG6 PVT BIRDDOG FIRE 627		9/22	ERIN FINNEGAN	3	E-181	1900-0700	Weaverville Camp
ENG6 E607		9/11	DOUG LESH	6	E-793	1900-0700	Weaverville Camp
ENG6 PVT ROCKY POINT WILDFIRE		9/13	DUSTY KREBSBACH	3	E-792	1900-0700	Weaverville Camp
ENG6 STONEWALL FPD E610		9/11	KEVIN YEATTS	3	E-795	1900-0700	Weaverville Camp
ENG6 BLUFFDALE FD 693		9/13	DAVID BREGULIA	2	E-810	1900-0700	Weaverville Camp
ENG6 BITTERROOT E641		9/12	RUSSELL BUZZELL	6	E-10537	1900-0700	Weaverville Camp
ENG6 PVT WOODPECKER		9/11	ED FAULKNER	3	E-787	1900-0700	Weaverville Camp
DO22 PVT ROWBERRY		9/6	JIM VARWIG	2	E-629	1900-0700	Weaverville Camp
WTT1 ROCK CREEK		9/16	TIM DANIEL	2	E-80	0700-0700	Weaverville Camp
WTT1 PVT SOUTHWESTERN 45		9/15	CODY RATTAN	2	E-837	1900-0700	Weaverville Camp
WTS2 PVT CATTLE LACK RANCH 21		9/10	GENE GRAHAM	2	E-21	0700-0700	Weaverville Camp
WTS2 PVT CATTLE LACK RANCH 22		9/8	CLANCY ENLOW	1	E-22	1900-0700	Weaverville Camp
WTS2 PVT LUKE BURNHAM 768		9/12	LUKE BURNHAM	1	E-768	0700-1900	Weaverville Camp
SKG1 PVT SOFT TRACK ATTACK 50		9/8	FREDDIE TEDDER	1	E-50	0700-0700	Weaverville Camp
SKG2 PVT RIM ROCK EQUIP.		9/8	ROBERT TOBIASON	2	E-770	1900-0700	Weaverville Camp
PVT PUMPZILLA 2 TRINITY		9/8	JOHN VELEZ	2	S-21	0700-0700	Weaverville Camp
TFLD(T) MOGLIA		9/14	KEVIN MOGLIA	1	O-951	1900-0700	Weaverville Camp

6. Work Assignments:

- Utilize UAS drone to initiate backing fire along ridge lines in section 20 near fires edge.
- Prepare for hand firing along the North side of Hay Fork Creek at fires edge in section 30 as directed by operations.
- Mop up to the extent necessary to maintain containment.

7. Special Instructions:

- Coordinate road closures with night operations prior to initiating firing operations.
- Known sensitive resources are flagged with a combination of red/black striped and white flagging. Consult a REAF or ARCH before disturbing these resources.

8. Communications							
Name	Ch	Function	Rx Freq	Rx Tone	Tx Freq	Tx Tone	Notes
CMD 2	2	COMMAND	171.5375N	107.2	164.8625N	107.2	CMD located On Hayfork Bally
TAC 10	10	TACTICAL	168.2500N	107.2	168.2500N	107.2	NIGHT DIVISION Z
A/G CMD	12	A/G CMD	171.8625N		171.8625N		Incident A/G Command
CALCORD	15	MEDICAL	156.0750N	156.7	156.0750N	156.7	(TONE 6)
GUARD	16	AIRGUARD	168.6250N		168.6250N	110.9	EMERGENCY HAILING OF AIRCRAFT

9. Prepared by: Name: Ryan Resnick, Harry Kelmanson, Marisa Williams(T), Kelly Smyth(T) John Hunter (T) RESL

Signature: _____

ICS 204 Date/Time: 9/4/2021 2200 Personnel Count: 63

AIR OPERATIONS SUMMARY ICS-220

Incident Name and Incident Number
 NORTH AND SOUTH ZONES/ Monument SHF 001187 **Sunrise** 639 **Startup** 709 **Cutoff** 1907 **Sunset** 1937

General Remarks, Safety Notes, Hazards, Air Operations Special Equipment, etc.
 TRACK ALL DIPSITE LOCATIONS / NUMBER OF DIPS / GALLONS TAKEN.
 TRACK ALL DROP LOCATIONS / NUMBER OF DROPS / GALLONS DROPPED
 ALL GPS DATA TO BE COLLECTED IN DEGREES, MINUTES, DECIMAL MINUTES, FORMAT.
 AVOID Aerial Application of Retardant / Foam / Agent within 300' of Waterways, Bodies of Water, etc.
 If Retardant / Foam / Agent is Dropped Within These Areas Immediately Notify the AOB and Provide the Following Information:
 Lat / Long, Estimated Number of Gallons and a Map Detailing The Area.

Time Prepared
 1800

Shutdown
 2007

Willow Creek
 40 56.570 123 38.055
 Sky Ranch
 40 30.077 122 22.655
 Hayfork MRB
 40 32.787 123 12.075

Date Prepared
 Saturday, September 4, 2021

Operational Period - Date
 Sunday, September 5, 2021

Prepared By
 Niko Matteoli

Operational Period - Time
 0700-2000

Rescue Ship Information
 Name _____
 Phone _____
 Make/Model _____
 Location _____
 Redding _____
 Request Procedure for These Aircraft:
 Through Incident Communications
 See Medical Plan For Additional Info

SOUTH-(SOUTH COMMUNICATIONS)

Frequencies	RX	Tone	TX	Tone	AM / FM
AIR TACTICS	169.4875		169.4875		FM
AIR / AIR TFR	126.2750		126.2750		AM
SOUTH COMMAND CDF C2	151.2650	103.5 (8)	159.3300	151.4 (14)	FM
SOUTH CMD CDF C11 DIV RR	151.1675	103.5 (8)	159.3975	151.4 (14)	FM
SOUTH ROTOR VICTOR	128.7750		128.7750		AM
SOUTH ROTOR BRIEFING	134.1750		134.1750		AM
South A/G - Command CDF T13	151.3775	192.8 (16)	151.3775	192.8 (16)	FM
South A/G - Tactical CDF T25	159.2775	192.8 (16)	159.2775	192.8 (16)	FM
TOLC (Sky Ranch)	170.7625	151.4 (14)	170.7625	151.4 (14)	FM
DECK (Sky Ranch)	163.1000		163.1000		FM
CALCORD - MEDICAL	156.0750	156.7 (6)	156.0750	156.7 (6)	FM
URD - Emergency Only	168.6250		168.6250		FM

NORTH ZONE-(NORTH COMMUNICATIONS)

Frequencies	RX	Tone	TX	Tone	AM / FM
AIR TACTICS	169.7250		169.7250		FM
AIR / AIR TFR	126.2750		126.2750		AM
NORTH COMMAND	173.8125	107.2 (10)	168.4750	107.2 (10)	FM
NORTH ROTOR VICTOR	123.7750		123.7750		AM
North A/G - Command	171.8625		171.8625		FM
North A/G - Tactical	171.0375		171.0375		FM
DECK (Willow Creek)	168.3500		168.3500		FM
CALCORD - MEDICAL	156.0750	156.7 (6)	156.0750	156.7 (6)	FM
AIRGUARD - Emergency Only	168.6250		168.6250		FM

South Zone Helibase

FAA #	Type	Make/Model	Helibase	Avail	Start	Remarks
1CK	I	BV 107 II	Sky Ranch	800	830	A-10015
7FH	I	UH-60	Sky Ranch	800	830	A-10001
9CH	I	BV 107 II	Sky Ranch	800	830	A-10003
3CS	II	UH-1H	Sky Ranch	800	830	A-10008
6LH	II	B-212	Sky Ranch	800	830	A-10010
7TK	III	B-407	Sky Ranch	800	830	A-10035
9TA	III	AS350B3	Sky Ranch	800	830	A-10014

North Zone Helibase

FAA #	Type	Make/Model	Helibase	Avail	Start	Remarks
1CK	I	S61	Willow	800	830	A-11
5TH	I	KMAX	Willow	800	830	A-10
8AC	I	S64F	Willow	800	830	A-34
520	II	B-205	Willow	800	830	A-68
3HT	II	B-205	Willow	800	830	A-97
503	III	B-407	Willow	800	830	A-152

South Zone

Position	Name	Phone	Trainee	Phone
AOBD	Niko Matteoli	(704) 486-2460		
AOBD (D)	Josh Faulkner	(530) 356-1351		
ASGS	Kody Hill	(530) 917-1438		
HEBM	Gary Engen	(707) 299-7699		
HLCO	Rudy Ynigues	(530) 515-4440		
HLCO	Chris Willson	(530) 448-2408		

North Zone	Position	Name	Phone	Trainee	Phone
AOBD	John Keesee	(805) 551-6422	Ira Graves	(707) 327-7554	
ASGS	Ray Uchia	(951) 903-4136	JR Sullivan	(210) 396-3304	
HEBM	Seth Ross	(907) 419-4627	Walters	(907) 204-1444	
ATGS	Justin Regline	(530) 630-1734			
ATGS					
HLCO					

Niko Matteoli

ICS 205 - INCIDENT RADIO COMMUNICATIONS PLAN

CONTROLLED UNCLASSIFIED
INFORMATION//BASIC

1. Incident Name: Monument South Incident Channels	2. Date/Time Prepared Date: 09/04/2021 Time: 1930	3. Operational Period: Date To: 09/06/21 Time To: 0700
---	--	---

4. Communications									
Ch#	Function	Name	Assigned To	Rx Freq	Rx Tone	Tx Freq	Tx Tone	Notes	
1	COMMAND	CDF C2	ALL DIVS	151.2650	103.5 (T8)	159.3300	151.4 (T14)		
2	COMMAND	CDF C11 (T14)	BRANCH 30	151.1675	103.5 (T8)	159.3975	151.4 (T14)	TO BE USED IN BRANCH 30 ONLY	
3	COMMAND	CDF C11 (T11)	DIV RR	151.1675	103.5 (T8)	159.3975	114.8 (T11)	FOR RR ONLY	
4	TACTICAL	VFIRE 23	DIV DD / HH	154.2950	156.7 (T6)	154.2950	156.7 (T6)		
5	TACTICAL	VFIRE 24	DIV NN / RR	154.2725	156.7 (T6)	154.2725	156.7 (T6)		
6									
7									
8									
9	TACTICAL	CDF T15	DIV FSR	159.2700	192.8 (T16)	159.2700	192.8 (T16)		
10	TACTICAL	CDF T23	MONUMENT FUELS	159.4500	192.8 (T16)	159.4500	192.8 (T16)	TRAVEL NET FOR MONUMENT FUELS	
11									
12									
13	A/G CMD	CDF T13	ALL DIVS	151.3775	192.8 (T16)	151.3775	192.8 (T16)	A/G COMMAND	
14	A/G TAC	CDF T25	ALL DIVS	159.2775	192.8 (T16)	159.2775	192.8 (T16)	A/G TACTICAL	
15	MEDICAL	CALCORD	ALL DIVS	156.0750	156.7 (T6)	156.0750	156.7 (T6)	MEDICAL COORDINATION	
16	AIRGUARD	GUARD 31	ALL DIVS	168.6250		168.6250	110.9 (T1)	EMERGENCY USE ONLY	
17									
18									
19									
20	AIRGUARD	GUARD 31	ALL DIVS	168.6250		168.6250	110.9 (T1)	EMERGENCY USE ONLY	

5. Special Instructions

TO CONFIRM YOU HAVE THE MOST CURRENT CLONE, ENSURE YOUR DISPLAY OF CHANNEL 16 OR 20 MATCHES CHANNEL 16 OR 20 OF THE 205 - HEIGHT AND POWER ARE KEY WHEN USING RADIOS; BE AT A HIGH POINT, USE A MOBILE IF POSSIBLE, AND USE RADIO RELAYS WHEN NEEDED

6. Prepared by (Communications Unit Leader): Name: Chris Johns	Signature:
ICS 205 - CONTROLLED UNCLASSIFIED INFORMATION//BASIC	NIMS IAP
Date/Time: 09/04/21	1930

ICS 205 - INCIDENT RADIO COMMUNICATIONS PLAN

1. Incident Name: MONUMENT FIRE
Incident Channels:

2. Date/Time Prepared: Date: 09/04/2021 Time: 1930
3. Operational Period: Date From: 09/05/21 Date To: 09/06/21
 Time From: 0700 Time To: 0700

4. Communications								
Ch#	Function	Name	Assigned To	Rx Freq	Rx Tone	Tx Freq	Tx Tone	Notes
1	COMMAND	CMD 1	ALL DIVS	173.8125N	107.2	168.4750N	107.2	CMD Located on Weaver Bally
2	COMMAND	CMD 2	ALL DIVS	171.5375N	107.2	164.8625N	107.2	CMD located On Hayfork Bally
3	COMMAND	CMD 3	ALL DIVS	171.0875N	107.2	164.6000N	107.2	CMD Located on Bully Chooop
4	COMMAND	CMD 4	ALL DIVS	173.5000N	107.2	165.8125N	107.2	CMD Located on Brush Mt.
5	COMMAND	CMD 5	ALL DIVS	173.6500N	107.2	164.8125N	107.2	CMD Located on Ironside Lookout
6	TACTICAL	TAC 6	DIV A, DIV U	168.0500N	107.2	168.0500N	107.2	NIGHT DIVISION A
7	TACTICAL	TAC 7	DIV E	168.6000N	107.2	168.6000N	107.2	NIGHT DIVISION E/J
8	TACTICAL	TAC 8	DIV J, DIV W	166.7250N	107.2	166.7250N	107.2	NIGHT DIVISION W
9	TACTICAL	TAC 9	DIV K, DIV L	166.7750N	107.2	166.7750N	107.2	NIGHT DIVISION K
10	TACTICAL	TAC 10	DIV Z	168.2500N	107.2	168.2500N	107.2	NIGHT DIVISION Z
11	TACTICAL	TAC 11	DIV NORTH CONT.	168.2375N	107.2	168.2375N	107.2	
12	A/G CMD	A/G CMD	ALL DIVS	171.8625N		171.8625N		Incident A/G Command
13	A/G TAC	A/G TAC	ALL DIVS	171.0375N		171.0375N		Incident A/G Tactical
14	COMMAND	IA-CMND	ALL DIVS	171.5750N		165.0125N	136.5	Shasta Forest Repeater
15	MEDICAL	CALCORD	ALL DIVS	156.0750N	156.7	156.0750N	156.7	(TONE 6)
16	AIRGUARD	GUARD	ALL DIVS	168.6250N		168.6250N	110.9	EMERGENCY HAILING OF AIRCRAFT
17								
18								
19								
20								

5. Special Instructions

This Group is tone locked and tone protected with Tone 10 (107.2) on the receive and transmit sides due to exceptional fire activity and shared tactical frequency use in the immediate vicinity. You must tone protect both sides of the frequency.
 Communications Trailer phone number: (925) 817-9955

6. Prepared by (Communications Unit Leader): Name: Dave Larkin COM1
 Signature: _____
 Date/Time: 09/04/21 1930

ICS 205 - INCIDENT RADIO COMMUNICATIONS PLAN

1. Incident Name: MONUMENT FIRE IA GROUP		2. Date/Time Prepared Date: 09/04/2021 Date From: 09/05/21 Date To: 09/06/21 Time: 1930 Time From: 0700 Time To: 0700						
3. Operational Period:								
4. Communications								
Ch#	Function	Name	Assigned To	Rx Freq	Rx Tonp	Tx Freq	Tx Tone	Notes
1	COMMAND	SFH-R	ALL DIVS	171.5750N		165.0125N	OST	Shasta Forest Repeater (Tone 4,5,6,9)
2	COMMAND	SERV-R	ALL DIVS	171.5000N		164.8250N	OST	Shasta Service Net (Tone 4,6)
3	COMMAND	SHU-L	ALL DIVS	151.1600N		159.2700N	OST	CALFIRE Shasta Command (Tone 3,7)
4	COMMAND	SRF-R	ALL DIVS	172.3750N		164.1750N	OST	Six Rivers Forest Repeater (Tone 5,6)
5	TACTICAL	NIFC T2	I/A TAC	168.2000N		168.2000N		I/A Tactical
6	TACTICAL	R5 T4	I/A TAC	166.5500N		166.5500N		I/A Tactical
7	TACTICAL	R5 T5	I/A TAC	167.1125N		167.1125N		I/A Tactical
8	TACTICAL	CDF T11	I/A TAC	151.4450N	192.8	151.4450N	192.8	I/A Tactical (Tone 16)
9	LOCAL GVT RPT	XTR-R	ALL DIVS	154.7850N		158.7600N		Trinity County Command (Tone 10, 13)
10	COMMAND	MON CM2	ALL DIVS	171.5375N	107.2	164.8636N	107.2	Monument Command Hayfork Bally (Tone 10)
11	COMMAND	MON CM4	ALL DIVS	173.5000N	107.2	165.8125N	107.2	Monument North Cmnd. Brush Mountain (Tone 10)
12	A/G TAC	AVG TAC	ALL DIVS	171.0375N		171.0375N		Monument North A/G Brush Mountain
13	A/G TAC	AG08 SEC	ALL DIVS	166.8750N		166.8750N		IA A/G Secondary
14	A/G CMD	AG43 PRI	ALL DIVS	167.6000N		167.6000N		IA A/G Primary
15	MEDICAL	CALCORD	INCIDENT	156.0750N	156.7	156.0750N	156.7	MEDEVAC Coordination (Tone 6)
16	AIRGUARD	GUARD	EMERGENCY	168.6250N		168.6250N	110.9	Emergency (Tone 1)
17								
18								
19								
20								
5. Special Instructions				**IMPORTANT** This IA group is tone selectable. Older legacy radios (DPH/GPH) will need to select the proper tone for each channel as it is selected, including Guard and Calcord. Due to how the tone list is programmed into the legacy radios, they should only be cloned by like radios that were cloned by Communications. Tones for the Command channels are recommendations.				
6. Prepared by (Communications Unit Leader): Name: Dave Larkin COML				Signature: _____ Date/Time: 09/04/21 1930				
ICS 205 - CONTROLLED UNCLASSIFIED INFORMATION/BASIC				NIMS IAP Date/Time: 09/04/21 1930				

MEDICAL PLAN ICS 206	1. INCIDENT NAME MONUMENT	2. DATE PREPARED 09/04/2021	3. TIME PREPARED 1800	4. OPERATIONAL PERIOD 09/05-09/06, 0700-0700
---------------------------------	--------------------------------------	--	----------------------------------	---

5. INCIDENT MEDICAL AID STATIONS

MEDICAL SUPPLY STATIONS	LOCATION	PARAMEDICS	
		YES	NO
CAL MAT	ANDERSON BASE CAMP	MD	
MERT	TRINITY RIVER CAMP	PA	

6. TRANSPORTATION

A. AMBULANCE SERVICES

NAME	LOCATION	PHONE	PARAMEDICS	
			YES	NO
AMBULANCE 104	BRANCH 30	CMD CHANNEL	X	
TRINITY COUNTY LIFE SUPPORT	TRINITY COUNTY	CMD CHANNEL	X	
REMS 5 (UTV)	BRANCH 30 DIV RR	CMD CHANNEL	X	

B. AIR AMBULANCES

NAME	LOCATION	PARAMEDICS	
		YES	NO
CALIFORNIA GUARD 820 (24 HOUR HOIST)	Redding Airport --Contact CMD--	X	

7. HOSPITALS

NAME	ADDRESS	TRAVEL TIME		PHONE Frequency	CNG 822	HELIPAD		BURN CENTER	
		AIR	GRD			YES	NO	YES	NO
SHASTA REG MED CTR TRAUMA LVL 3	1100 BUTTE ST, REDDING 40' 35.10'N, -122' 23.28'W	15 Min	60 Min	(530) 244-5353 468.025 Tx, 468.025 Rx		X			X
MERCY MED CTR TRAUMA LVL 2	2175 ROSALINE AVE, REDDING 40' 34.332'N, -122' 23.796'W	15 Min	60 Min	(530) 225-7201 468.075 Tx, 463.000 Rx	X	X			X
UC DAVIS TRAUMA LVL 1	2315 STOCKTON BLVD, SACRAMENTO 38' 33.360'N, -121' 27.330'W	1.25 Hour	4 Hour	(916) 734-2011 446.625 Tx, 203.6 Rx	X	X		X	
TRINITY HOSPITAL WEAVERVILLE	60 EASTER AVENUE, WEAVERVILLE 40' 44.275'N, -122'56.359'W	10 Min	30 Min	(530) 623-5541 x1		X			X

8. MEDICAL EMERGENCY PROCEDURES

**EMERGENCY FREQUENCY:
"LINE EMERGENCY"**

The Crew Supervisor will contact the Division Supervisor with patient complaint/condition, location and resource needs.

- Division/Group Supervisor contacts:
 1. Closest EMS resource
 2. Communications Unit
- Communications Unit contacts:
 1. Ground or Air ambulance as requested
 2. Operations
 3. Safety
 4. Medical Unit
- Division Supervisor or designee will serve as point of contact and run medical emergencies on the assigned channel.
 1. A pre-assigned COMMAND frequency and CALCORD should be used for IWI and only for duration of need.
- Communications Unit will clear the command channel for emergency traffic as needed and only for the duration of need.

CAMP EMERGENCY:

Contact the Medical Unit with a patient complaint/condition and location. Medical Staff will respond to stabilize incident:

- Medical Unit contacts:

1. Communications	4. Operations
2. Safety	5. Crew Supervisor
3. Logistics	6. Comps/Claims

INJURY REPORTING PROCEDURES

CHIEF COMPLAINT _____
 LOCATION OF PATIENT _____
 POINT OF CONTACT _____
 TRANSPORTATION REQUESTED BY: AIR ___ GROUND ___
 POINT OF PICKUP _____
 LAT _____ LONG _____
 PATIENT UNIT ID _____
 IS AN EMT/P WITH PATIENT: YES ___ NO ___
 AGE _____
 SEX: MALE ___ FEMALE ___

**ALL EMERGENCIES---Secure the area
and identify witnesses for later investigation.
Keep an accurate log of events.**

**EMERGENCY
916-883-0934**

ICS 206

9. PREPARED BY: (Medical Unit Leader)
JOSH STALEY-(MEDL)

10. REVIEWED BY: (Safety Officer)
TIM IRWIN-(SOPIC)

\$ FINANCE MESSAGE \$

Please No Off Site Feeding Unless Approved by the Finance Section Chief.

CAL FIRE PERSONNEL

Make sure to create a paper FC-33 so we can update.

If anyone has any CalCard travel receipts and meal/lodging sign in sheets, please get a copy to Finance.

LOCAL GOVERNMENT RESOURCES

Make sure you check in with TIME Unit for ABH or F-42 Paperwork.

ALL HIRED EQUIPMENT

Make sure you get your shift ticket filled out by your Division Group Supervisor or Supervisor.

ALL SUPERVISORS OF HIRED EQUIPMENT

Shift Tickets for hired equipment need to be signed and turned in to TIME daily. Ensure the shift ticket is filled out completely (including evaluation), accurately and legibly. **Example included in IAP.**

PROPERTY DAMAGE or INJURIES

Please report any property damage caused by suppression activities and/or injuries to the Comp/Claims Unit.

**MONUMENT FIRE
Federal Finance Process
CA-SHF-001187**

For resources hired out of state and have VIPR agreement scan QR code

IMPORTANT INFORMATION: If you are a Monument North Resource, i.e., you have a RO # four digits or less (E-489), and you are 'loaned' to the South Zone, please note **SOUTH ZONE** or **Monument South Zone** on your Shift Ticket / CTR.

Please send all documents to 2021.monument.finance@firenet.gov for all resources.

Email Subject Line: **TIME/Resource Order No./ Resource Name/Position Code – Put TIME, CTR, SHIFT TICKET** in the subject line with your information

(Example: **TIME/O-200/SBear/Safety**)

Email all documents that pertain to your assignment:

Agency Overhead	Agency ADs / EFFs	VIPR Resources	Contract / Agency Crews	
Resource Order	Resource Order	Resource Order	Resource Order	Cooperators
Shift Tickets	Casual Hire Form	VIPR Agreement	Manifest	Resource Order
	Shift Tickets	Schedule of Items	Agreement / Contract	Agreement
		Inspections	Schedule of Items	Shift Tickets / CTRs
		Shift Tickets	Inspections	
			Crew Time Reports	

Submit Equipment Shift Tickets or Crew Time Reports (CTRs) daily to 2021.monument.finance@firenet.gov

Please include your email address and phone number in the body of the email when sending your documents.

Any questions, please call: FINANCE – 425-500-9470

24 Hour Shift

EMERGENCY SHIFT TICKET and EVALUATION FORM						Contractor Name	
The responsible Government Officer will complete this form each shift							
Incident or Project Name		Incident Number		Request Number		Operator #1	Operator #2
August Complex West Zone		CAMEU010843		E-99		Jim Smith	John Jones
Agreement Number						Operator Furnished By:	
LNU01234567						<input checked="" type="checkbox"/> Contractor <input type="checkbox"/> Government	
Equipment Make		Equipment Model / Type				Operating Supplies Furnished By:	
CAT		Dozer D6H				<input checked="" type="checkbox"/> Contractor <input type="checkbox"/> Government	
Serial Number		Licence Number				Equipment Status	
6LN3344						<input checked="" type="checkbox"/> Inspected <input checked="" type="checkbox"/> Under Agreement <input type="checkbox"/> Released by Government <input type="checkbox"/> Withdrawn by Contractor	
Equipment Use						Remarks/Comments **	
(Circle) Hours / Days / Miles							
Date	Start	Stop	Work	Assignment			
Mo / Day							
8/2	0700	2400	17	Division J			
8/3	0001	0700	7	Division J			
Vendor Rating						Govt. Rep. Name and Position - PRINT	
		Poor*	Avg.	Good	Exc.	N/A	Mike Brown Div J
Met Performance Expectations						Govt. Rep. Signature	
Equipment in Safe Working Condition						Mike Brown	
Operator Skill Level						Contractor Signature	
Operates Safely						Jim Smith	
Operator's Cooperation Level						Date	
Overall Performance						08/03/16 Time 0700	
* NOTE: Any rating of POOR requires an explanation in Comment Section.						CALFIRE 297	
**Final evaluation or for more documentation, use an ICS Form 230 or equivalent.						(Rev 3-2011)	
Pink - Finance		Blue - Home Unit HE Coordinator		Yellow - Vendor		White - Govt Representative	

12 Hour Shift

EMERGENCY SHIFT TICKET and EVALUATION FORM						Contractor Name	
The responsible Government Officer will complete this form each shift							
Incident or Project Name		Incident Number		Request Number		Operator #1	Operator #2
August Complex West Zone		CAMEU010843		E-89		James Russell	
Agreement Number						Operator Furnished By:	
LNU11111199						<input checked="" type="checkbox"/> Contractor <input type="checkbox"/> Government	
Equipment Make		Equipment Model / Type				Operating Supplies Furnished By:	
Peterbilt		2000 Gallon				<input checked="" type="checkbox"/> Contractor <input type="checkbox"/> Government	
Serial Number		Licence Number				Equipment Status	
11145N		SE653574				<input checked="" type="checkbox"/> Inspected <input checked="" type="checkbox"/> Under Agreement <input type="checkbox"/> Released by Government <input type="checkbox"/> Withdrawn by Contractor	
Equipment Use						Remarks/Comments **	
(Circle) Hours / Days / Miles							
Date	Start	Stop	Work	Assignment			
Mo / Day							
8/2	0001	0700	7	Off Shift			
8/2	0700	2000	13	Division B			
8/2	2000	2400	4	Off Shift			
Vendor Rating						Govt. Rep. Name and Position - PRINT	
		Poor*	Avg.	Good	Exc.	N/A	Steve Hampton, Div B
Met Performance Expectations						Govt. Rep. Signature	
Equipment in Safe Working Condition						Steve Hampton	
Operator Skill Level						Contractor Signature	
Operates Safely						James Russell	
Operator's Cooperation Level						Date	
Overall Performance						08/02/16 Time 2000	
* NOTE: Any rating of POOR requires an explanation in Comment Section.						CALFIRE 297	
**Final evaluation or for more documentation, use an ICS Form 230 or equivalent.						(Rev 3-2011)	
Pink - Finance		Blue - Home Unit HE Coordinator		Yellow - Vendor		White - Govt Representative	

24 Hour Shift to 12 Hour Shift

EMERGENCY SHIFT TICKET and EVALUATION FORM					Contractor Name									
The responsible Government Officer will complete this form each shift					Fireline Builders									
Incident or Project Name		Incident Number		Request Number		Operator #1		Operator #2						
August Complex West Zone		CAMEU010843		E-99		Jim Smith		John Jones						
Agreement Number					Operator Furnished By:									
LNU01234567					<input checked="" type="checkbox"/> Contractor <input type="checkbox"/> Government									
Equipment Make			Equipment Model / Type			Operating Supplies Furnished By:								
CAT			Dozer D6H			<input checked="" type="checkbox"/> Contractor <input type="checkbox"/> Government								
Serial Number			Licence Number			Equipment Status								
6LN3344						<input checked="" type="checkbox"/> Inspected <input checked="" type="checkbox"/> Under Agreement <input type="checkbox"/> Released by Government <input type="checkbox"/> Withdrawn by Contractor								
Equipment Use					Remarks/Comments **									
(Circle) <u>Hours</u> / Days / Miles					Supplier went from 24 hour to 12 hour shift									
Date	Start	Stop	Work	Assignment										
8/2	0001	700	7	Division J										
8/2	0700	2300	16	Division J										
8/2	2300	2400	1	OFF SHIFT										
Vendor Rating					Govt. Rep. Name and Position - PRINT									
<table border="1"> <tr> <td>Poor*</td> <td>Avg.</td> <td>Good</td> <td>Exc.</td> <td>N/A</td> </tr> </table>					Poor*	Avg.	Good	Exc.	N/A	Mike Brown, Div J				
Poor*	Avg.	Good	Exc.	N/A										
Met Performance Expectations					Govt. Rep. Signature									
Equipment in Safe Working Condition					Mike Brown									
Operator Skill Level					Contractor Signature									
Operates Safely					Jim Smith									
Operator's Cooperation Level					Date									
Overall Performance					08/02/20 0700									
* NOTE: Any rating of POOR requires an explanation in Comment Section.								CALFIRE 297						
**Final evaluation or for more documentation, use an ICS Form 230 or equivalent.								(Rev 3-2011)						

Pink - Finance

Blue - Home Unit HE Coordinator

Yellow - Vendor

White - Govt Representative

12 Hour Shift

EMERGENCY SHIFT TICKET and EVALUATION FORM					Contractor Name									
The responsible Government Officer will complete this form each shift					H2O For You									
Incident or Project Name		Incident Number		Request Number		Operator #1		Operator #2						
August Complex West Zone		CAMEU010843		E-89		James Russell								
Agreement Number					Operator Furnished By:									
LNU11111199					<input checked="" type="checkbox"/> Contractor <input type="checkbox"/> Government									
Equipment Make			Equipment Model / Type			Operating Supplies Furnished By:								
Peterbilt			2000 Gallon			<input checked="" type="checkbox"/> Contractor <input type="checkbox"/> Government								
Serial Number			Licence Number			Equipment Status								
11145N			SE653574			<input checked="" type="checkbox"/> Inspected <input checked="" type="checkbox"/> Under Agreement <input type="checkbox"/> Released by Government <input type="checkbox"/> Withdrawn by Contractor								
Equipment Use					Remarks/Comments **									
(Circle) <u>Hours</u> / Days / Miles														
Date	Start	Stop	Work	Assignment										
8/3	0001	0700	7	Off Shift										
8/3	0700	2000	13	Division B										
8/3	2000	2400	4	Off Shift										
Vendor Rating					Govt. Rep. Name and Position - PRINT									
<table border="1"> <tr> <td>Poor*</td> <td>Avg.</td> <td>Good</td> <td>Exc.</td> <td>N/A</td> </tr> </table>					Poor*	Avg.	Good	Exc.	N/A	Steve Hampton, Div B				
Poor*	Avg.	Good	Exc.	N/A										
Met Performance Expectations					Govt. Rep. Signature									
Equipment in Safe Working Condition					Steve Hampton									
Operator Skill Level					Contractor Signature									
Operates Safely					James Russell									
Operator's Cooperation Level					Date									
Overall Performance					08/03/20 2000									
* NOTE: Any rating of POOR requires an explanation in Comment Section.								CALFIRE 297						
**Final evaluation or for more documentation, use an ICS Form 230 or equivalent.								(Rev 3-2011)						

Pink - Finance

Blue - Home Unit HE Coordinator

Yellow - Vendor

White - Govt Representative



PUBLIC INFORMATION SECTION



Incident Information Line:
South Zone (949)433-2638 North Zone (530)628-0039

Status	
Incident Start Date: 7/30/2021	Incident Start Time: 6:00 p.m.
Total acres:	Containment:
Cause: Lightning	Total Personnel:

MEDIA – The California State Penal Code Section 409.5(d) allows the news media to enter scenes of disaster, riot or civil disturbance. Properly identified members of the news media should not be restricted from entering locations specified within the code. However, this does not include crime scenes, private property and does not imply that the news media may interfere with incident operations while they are in the areas of concern. More information can be found [here](#).



CAL FIRE SOCIAL MEDIA POLICY – When assigned to a CAL FIRE incident, you will adhere to the CAL FIRE Social Media Policy, Section 0691. You can find further information about the CAL FIRE Social Media Policy [here](#).



PHOTOGRAPHS AND VIDEOS OF INCIDENT – We are in a new era of media. Media no longer means news/broadcast industry, but now refers to anyone that has the capability to shoot video, photographs and post them onto social media sites in a matter of minutes. Unfortunately, we have seen some instances of photographs or videos that have depicted unsafe, unprofessional or embarrassing circumstances which are a serious breach of ethics. When this happens, it reflects poorly on all that are attached to this incident. Posting an inappropriate video, photo or blog comment could expose oneself to unwanted ramifications. It may be unsafe to shoot photos or video and a firefighter who is concentrating on a camera loses their situational awareness.

The Public Information Office would like copies of the video and pictures that you safely took while not in an emergency situation, fire suppression activity or in an overhead assignment. Bring your video and pictures to the Public Information trailer; they will be reviewed and possibly uploaded to our many CAL FIRE social media sites. Remember, we don't want photographs or videos that depict unsafe, unprofessional or embarrassing circumstances, which are a serious breach of ethics.



LOST AND FOUND – The Information Section will manage lost and found items for the incident.

MAIL SERVICE – The Information Section can assist you with sending and receiving mail.

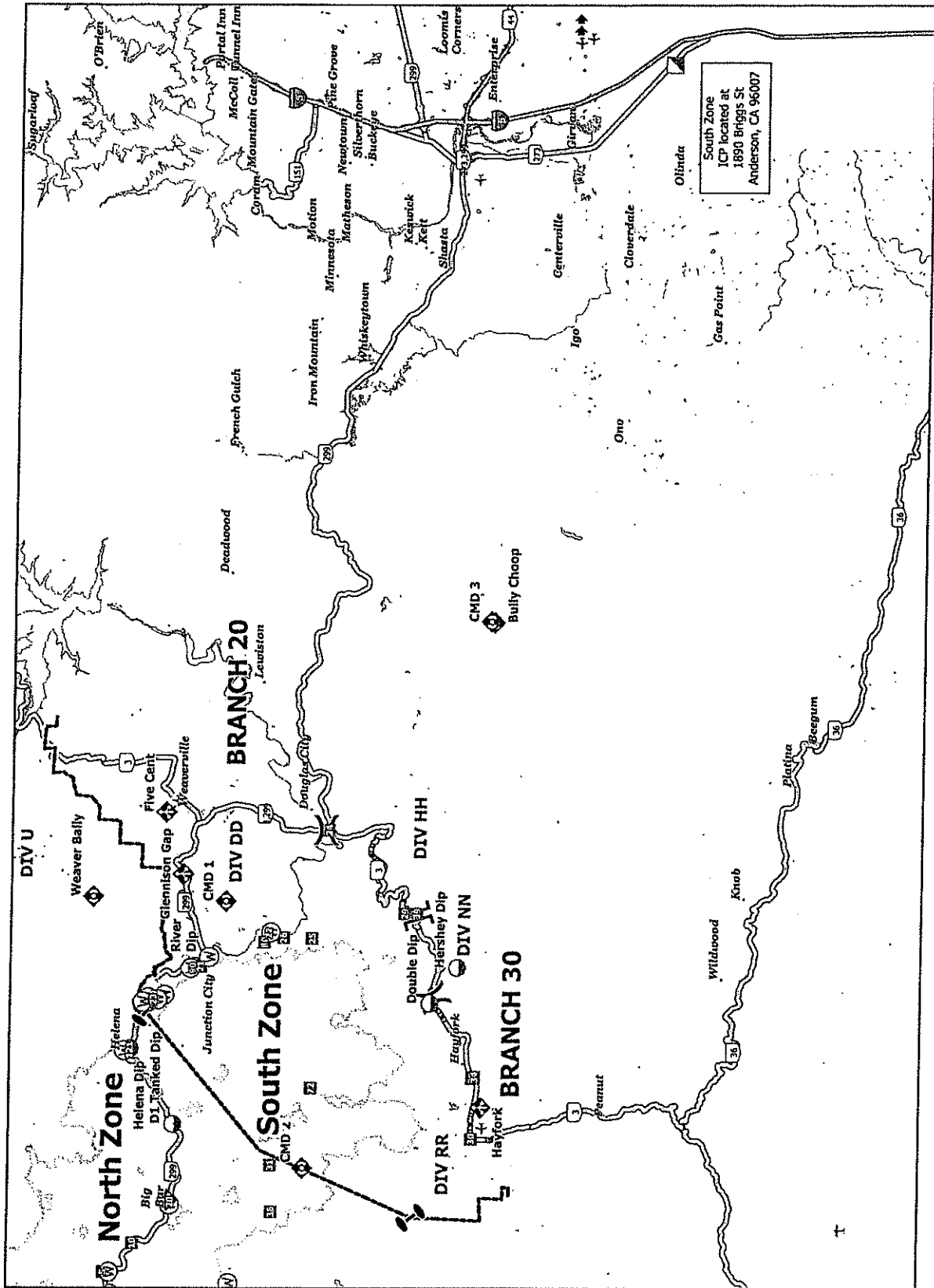
TRAINING MESSAGE

Do you want credit for your training assignment?

Please make sure to check out with Training no later than Sunday September 5th.

Training is located behind the Briefing Hall
It only takes a few minutes to check out.





South Zone ICP located at 1890 Briggs St Anderson, CA 96007

Transportation
Monument Fire
CA-SHF-001187

- Dip Site
- ⊗ Division Break
- ⊗ Branch Break
- ⊗ Zone Break
- ⊗ Incident Command Post
- ⊗ Drop Point
- ⊗ Mobile Weather Unit
- ⊗ Repeater
- ⊗ Water Source
- ⊗ Other
- ⊗ Wildfire Daily Fire Perimeter

UFS
CAL FIRE



DEMOBILIZATION PLAN
MONUMENT INCIDENT
CA-SHF-001187



DEMOB PROCEDURES

- Check the demob list daily. You can find the demob list posted around camp or by utilizing the QR code on your IAP.
- Please report to demob only at your scheduled time.
- Only one person per resource is to report to demob.
- Every effort will be made to provide a remote demob.
- The Demob Unit will provide you with an ICS-221 check-out form.
- For the following units, demob personnel will make radio contact to ensure you are clear for demobilization:
 - Supply Unit
 - Communications Unit
 - Accommodations Unit (If applicable)
- For the following units, you will report in person to complete your check-out:
 - Time Unit
 - Documentation Unit
 - Training Specialist (If applicable)
 - Ground Support Unit
- Return your completed ICS 221 to the Demob Unit and you will be advised of your status (released home, reassigned, etc.)

Greg Barnhart
Demobilization Unit Leader
CAL FIRE Incident Management Team 5

