



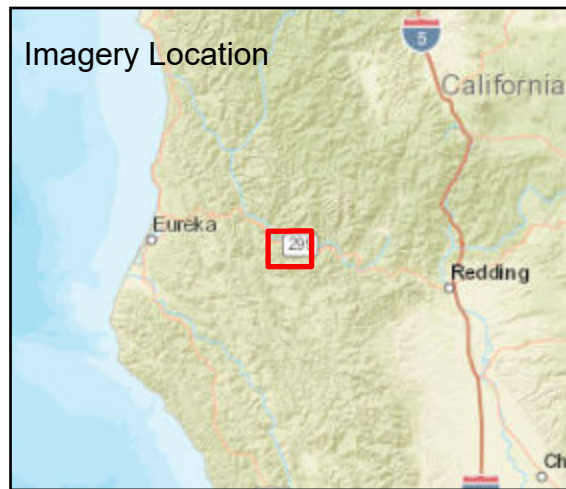





Fire: Monument
Briefing Date: 20210805
Imagery Date: 20210804
Imagery Time: 2145 MDT
IR Analyst: Chris Maxwell
Interpreted Acreage: 24719

-  Heat Perimeter
-  Intense Heat
-  Scattered Heat
-  Isolated Heat Sources



NAD 1983 UTM ZONE 10N

SCALE: 1:70,000



Earthstar Geographics, Esri, HERE, Garmin, NGA, USGS, NPS

