








Fire: Monument  
 Briefing Date: 20210806  
 Imagery Date: 20210806  
 Imagery Time: 0120 MDT  
 IR Analyst: Chris Maxwell  
 Interpreted Acreage: 36015

-  Heat Perimeter
-  Intense Heat
-  Scattered Heat
-  Isolated Heat Sources



**NAD 1983 UTM ZONE 10N**

**SCALE: 1:73,000**

0 0.5 1 2  
 Miles

Earthstar Geographics, Esri, HERE, Garmin, NGA, USGS, NPS

