







Fire: Monument
 Briefing Date: 20210806
 Imagery Date: 20210806
 Imagery Time: 0120 MDT
 IR Analyst: Chris Maxwell
 Interpreted Acreage: 36015


-  Heat Perimeter
-  Intense Heat
-  Scattered Heat
-  Isolated Heat Sources



NAD 1983 UTM ZONE 10N

SCALE: 1:73,000

0 0.5 1 2 Miles



Copyright: © 2013 National Geographic Society, i-cubed, Esri, HERE, Garmin, NGA, USGS, NPS

