








Fire: Monument
Briefing Date: 20210807
Imagery Date: 20210806
Imagery Time: 0150 MDT
IR Analyst: Chris Maxwell
Interpreted Acreage: 42567

-  Heat Perimeter
-  Intense Heat
-  Scattered Heat
-  Isolated Heat Sources



NAD 1983 UTM ZONE 10N

SCALE: 1:85,000

0 0.75 1.5 3 Miles

Earthstar Geographics, Esri, HERE, Garmin, NGA, USGS, NPS

