



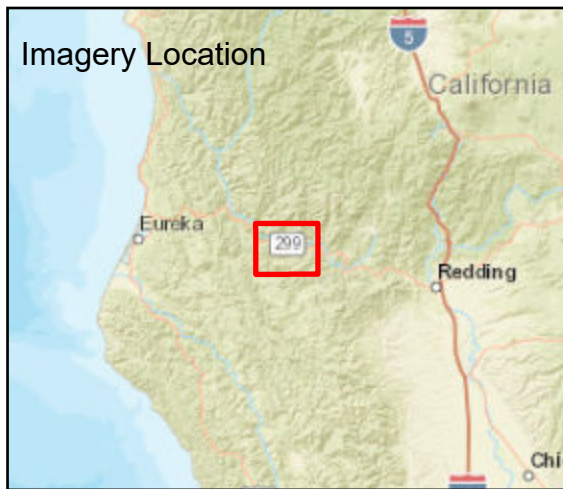






Fire: Monument
 Briefing Date: 20210808
 Imagery Date: 20210807
 Imagery Time: 2355
 IR Analyst: Lucas Thompson
 Interpreted Acreage: 49068

-  Heat Perimeter
-  Intense Heat
-  Scattered Heat
-  Isolated Heat Sources



NAD 1983 UTM ZONE 10N

SCALE: 1:100,000



Earthstar Geographics, Esri, HERE, Garmin, NGA, USGS, NPS

