








Fire: Monument  
 Briefing Date: 20210810  
 Imagery Date: 20210809  
 Imagery Time: 2135 MDT  
 IR Analyst: Chris Maxwell  
 Interpreted Acreage: 57936

-  Heat Perimeter
-  Intense Heat
-  Scattered Heat
-  Isolated Heat Sources



NAD 1983 UTM ZONE 10N

SCALE: 1:109,000



Earthstar Geographics, Esri, HERE, Garmin, NGA, USGS, NPS

